CL&P dba Eversource Energy
Docket 24-03-30
Set EOE-03
Date Issued October 15, 2024
Q- EOE-057
Page 1 of 1

Date Filed: November 19, 2024

**Witness: Desautels, Dean C, Dipaola-Tromba, John P, Colorio, Christopher E, Hayhurst, Michael F, Sullivan, Stephen T**
**Request from: Public Utilities Regulatory Authority**

**Question:**
(POST EVENT REPORTS) Refer to Response to OCC-020, Att. 1, page 23. Provide both a listing of and copies of all post-event reports as filed within Docket No. 86-11-18 by the Company for every event from 2018 through 2021.

**Response:**

Please refer to Q-EOE-057, Attachment 1, for a list and combined collection of post-event reports as filed within Docket No. 86-11-18 for the years 2018 through 2021.

| **Filing Documents / Exhibits:** | **Description Storm Events/Date:** |
|---|---|
| **Exhibit CLP-2** | MS18C Snow/Wind March 2-4, 2018 |
| **Exhibit CLP-3** | MS18D Snow/Wind March 7-11, 2018 |
| **Exhibit CLP-4** | MS18E Snow/Wind March 13, 2018 |
| **Exhibit CLP-5** | MS18G Tornadoes/Macro/Microbursts May 15, 2018 |
| **Exhibit CLP-7** | MS19A Freezing Rain/Wind January 20, 2019 |
| **Exhibit CLP-8** | MS19C Wind February 25, 2019 |
| **Exhibit CLP-9** | MS19G Wind/Rain October 17-18, 2019 |
| **Exhibit CLP-10** | MS19H Wind/Rain October 31, 2019 - November 1, 2019 |
| **Exhibit CLP-11** | MS20B Wind/Rain April 13, 2020 |
| **Exhibit CLP-12** | MS20C Tropical Storm Isaias August 4, 2020 |
| **Exhibit CLP-13** | MS20D T-Storms/Wind August 27, 2020 |
| **Exhibit CLP-14** | MS20E Rain/Wind September 30, 2020 |
| **Exhibit CLP-15** | MS20F Rain/Wind October 7, 2020 |
| **Exhibit CLP-16** | MS20H Rain/Wind November 2, 2020 |
| **Exhibit CLP-17** | MS20J Rain/Wind November 15, 2020 |
| **Exhibit CLP-18** | MS20K Rain/Wind November 30, 2020 |
| **Exhibit CLP-19** | MS20L Snow/Wind December 5, 2020 |
| **Exhibit CLP-20** | MS20N Wind/Rain December 25, 2020 |
| **Exhibit CLP-22** | MS21C Wind March 2, 2021 |
| **Exhibit CLP-23** | MS21F T-Storms July 6-8, 2021MS21F & MN21E |
| **Exhibit CLP-24** | MS21H Tropical Storm Elsa July 9, 2021MS21H, MS21G, & MN21F |
| **Exhibit CLP-25** | MS21K Tropical Strom Henri August 21, 2021 |

March 28, 2018

Mr. Jeffrey R. Gaudiosi
Executive Secretary
Public Utilities Regulatory Authority
10 Franklin Square
New Britain, CT 06050

Re: Docket No. 86-11-18 – DPUC Review of Performance of UI, CL&P and SNETCO in Restoring Service After Storm Carl – Order No. 6 Compliance

Dear Mr. Gaudiosi:

The Connecticut Light and Power Company dba Eversource Energy (the "Company") hereby submits its compliance filing pursuant to Order No. 6 in the above captioned docket.

Order No. 6 in the Final Decision provides,

> Commencing from the date of the Decision, May 12, 1987, each of the Companies shall file a Report, including time series details of service restoration, to the Public Utilities Regulatory Authority within 14 days of complete restoral of customer service following the implementation at any level of its respective Emergency Plan.

In compliance with Order No. 6, the Company provides herewith a report of its service restoration for the March 2nd – 6th Nor'easter, March 7th – 11th Nor'easter and March 13th – 14th Nor'easter.

If you have any questions regarding this filing, please call Mr. Mark Fangiullo, Manager of Emergency Management, at (860) 665-2064.

Very truly yours,

Christopher R Bernard
Manager, Regulatory Policy & Planning
Eversource Energy Service Company
As Agent for CL&P dba Eversource Energy

cc: Service List
William Hackett, Deputy Commissioner, DESPP

**March 2018**
**Nor'easters**

**FILED IN ACCORDANCE WITH:**
**DOCKET NO. 86-11-18**

**March 2018 Nore'easter**
**FILED IN ACCORDANCE WITH:**
**DOCKET NO. 86-11-18**
**Page 1**

## Executive Summary

CL&P dba Eversource Energy ("The Company") had been monitoring pending weather and implemented our Emergency Response Plan ("ERP") proactively. All three regional Emergency Operations Centers ("EOCs") and the Incident Command Center ("ICC") were staffed prior to the first event and remained open through the remaining events. As part of our pre-storm planning, Eversource activated it Liaison Organization, whose responsibility is to provide information to our community, legislative and regulatory stakeholders during our restoration activities. The Community Liaison Organization directly supported municipal and state leaders with community priorities, and our Eversource state liaisons worked closely with officials at the Connecticut State Emergency Operations Center during these events.

### 1. First Event: March 2, 2018

On Friday, March 2, 2018, at approximately 8:00 a.m., a nor'easter affected all of Connecticut. The intense winds and heavy wet snow caused trees to fall and limbs to snap breaking cross arms, dropping conductors and damaging related electrical equipment. The entire state was affected with the most considerable damage in the Southwestern part of the service territory. In addition to the Company's internal line crews and local contractors we utilized crews from Canada, southern and midwestern United States and Eversource sister companies throughout all three events.

The outages in the Company's service territory peaked on Friday, March 2 at 5:00 p.m. when 81,376 customers were without service. By 2:00 p.m. Tuesday, March 6, all customers from the nor'easter were restored, with the Company restoring service to a total of 179,211 customers.

### 2. Second Event: March 7, 2018

On Wednesday, March 7, 2018, at approximately 3:00 p.m., a second nor'easter affected all of Connecticut. The Company's ICC and three regional EOC's remained open from the first event in preparation for this event. The entire state was affected with the most severe damage in the Eastern and Southern part of the service territory.

The outages in the Company's service territory peaked on Wednesday, March 7 at 9:00 p.m. when 168,647 customers were without service. By 6:00 p.m. Sunday, March 11 all customers from the second nor'easter were restored, with the Company restoring service to a total of 256,995 customers.

### 3. Third Event: March 13, 2018

On Tuesday, March 13, 2018, at approximately 6:00 a.m., a third nor'easter affected all of Connecticut. The Company's ICC and three regional EOC's remained open from the two prior events in preparation for this event. The entire state was affected with the most severe damage in the Eastern part of the service territory.

**March 2018 Nor'easters**
**FILED IN ACCORDANCE WITH:**
**DOCKET NO. 86-11-18**
**Page 2**

The outages in the Company's service territory peaked on Tuesday, March 13 at 9:00 p.m. when 5,427 customers were without service. By 6:00 p.m. Wednesday, March 14, all customers from the third nor'easter were restored, with the Company restoring service to a total of 20,866 customers.

The Company notes these outage numbers may be adjusted based on further analysis.

**The following is a tabulation indicating the estimated personnel committed to the restoration effort:**

| | **March 2nd** | **March 7th** | **March 13th** | |
|---|---|---|---|---|
| CT Internal Lineworkers | 268 | 278 | 264 | FTEs |
| Line Contractors | 287 | 1190 | 150 | FTEs |
| Tree Contractors | 605 | 825 | 615 | FTEs |
| Damage Assessment | 158 | 240 | 210 | FTEs |
| Wire Guards | 90 | 167 | 32 | FTEs |

**Damage Assessment**

All the Company's service territory received damage due to intense winds and heavy wet snow. The impact of falling limbs and trees broke poles, cable, transformers and associated electrical equipment.

The estimated damage to the distribution system is summarized in the following table:

| **Item Damaged** | **March 2nd** | **March 7th** | **March 13th** |
|---|---|---|---|
| Poles Replaced | 478 | 393 | 48 |
| Transformers Replaced | 202 | 239 | 41 |
| Miles of Wire Restrung | 87 | 114 | 3 |
| Block Roads Cleared | 385 | 348 | 23 |

**March 2018 Nor'easters**
**FILED IN ACCORDANCE WITH:**
**DOCKET NO. 86-11-18**
**Page 3**

## Eversource CT - Service Territory Event Summary
## March 2nd - 4th , 2018

Estimated Peak Number of Eversource Customers Affected: 81,376
Number of Eversource Customers Affected and Restored: 179,211
Total Number of Circuits Affected: 473
Total Feeder Lockouts – Eversource: 37
Estimated Peak Number of Trouble Spots: 1,711
Total Number of Eversource Trouble Spots: 2,899
Breakdown of Outages by Location Type

| Circuit Breaker | Fuses | Reclosers | Service | Switches | Transformers | Other | Grand Total |
|---|---|---|---|---|---|---|---|
| 59 | 1315 | 274 | 588 | 61 | 410 | 192 | 2899 |

Non Outage Ticket Summary Information

| | | E911 Ticket Information | | | |
|---|---|---|---|---|---|
| | Total T Tickets | Priority 1 | Priority 2 | Priority 3 | Other |
| Eversource | 2960 | 62 | 907 | 508 | 1483 |

Eversource Customer Restoration Curve

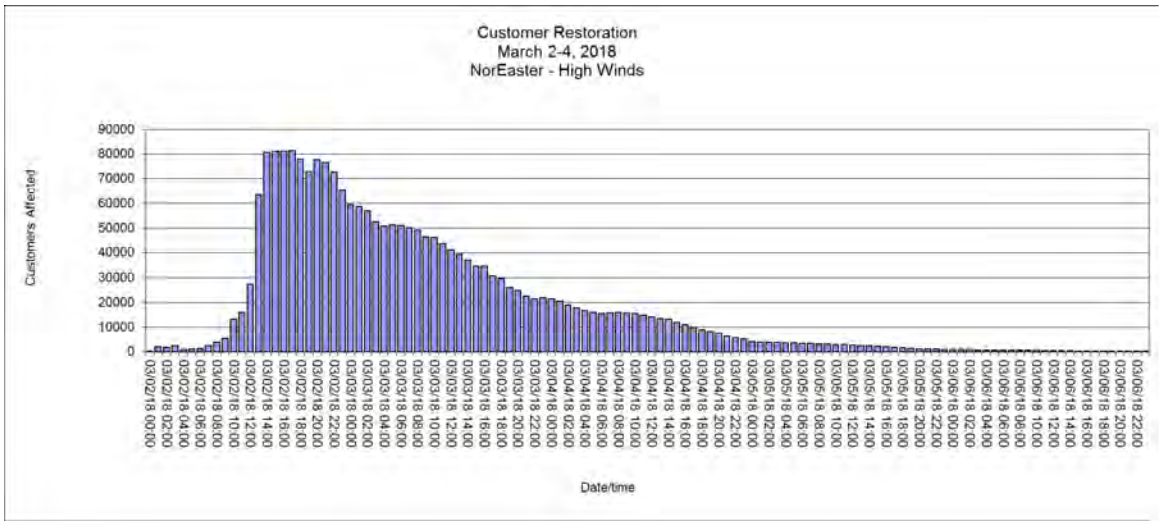

**March 2018 Nor'easters**
**FILED IN ACCORDANCE WITH:**
**DOCKET NO. 86-11-18**
**Page 4**

## Eversource CT - Service Territory Event Summary
## March 7th - 10th , 2018

Estimated Peak Number of Eversource Customers Affected: 168,647
Number of Eversource Customers Affected and Restored: 256,995
Total Number of Circuits Affected: 523
Total Feeder Lockouts – Eversource: 39
Estimated Peak Number of Trouble Spots: 3,640
Total Number of Eversource Trouble Spots: 5,771
Breakdown of Outages by Location Type

| Circuit Breaker | Fuses | Reclosers | Service | Switches | Transformers | Other | Grand Total |
|---|---|---|---|---|---|---|---|
| 62 | 2647 | 330 | 1936 | 68 | 566 | 162 | 5771 |

Non Outage Ticket Summary Information

| | | E911 Ticket Information | | | |
|---|---|---|---|---|---|
| | Total T Tickets | Priority 1 | Priority 2 | Priority 3 | Other |
| Eversource | 6660 | 86 | 1357 | 958 | 4259 |

Eversource Customer Restoration Curve

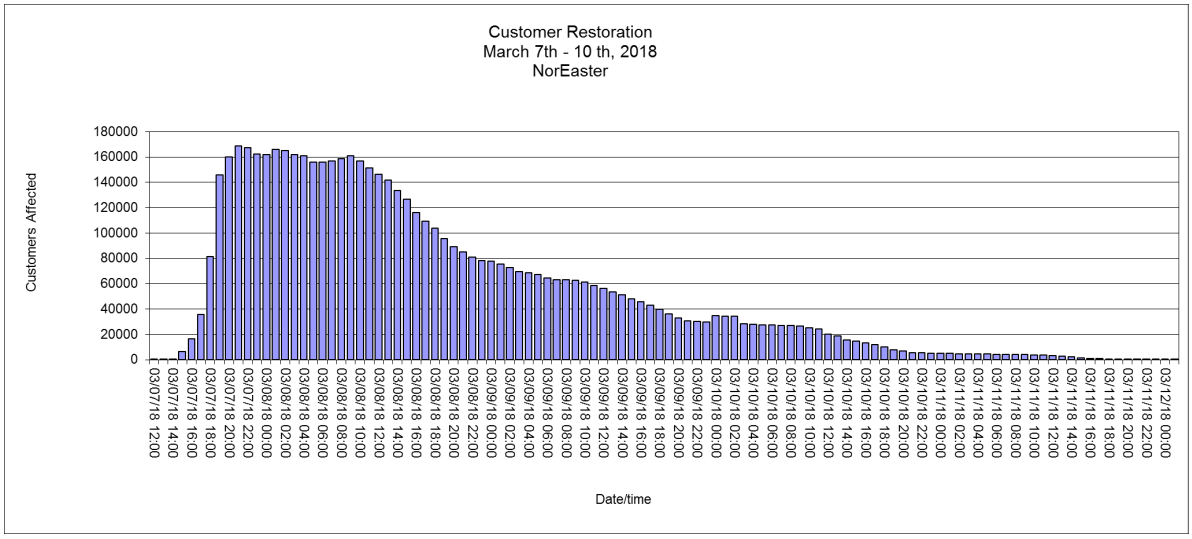

**March 2018 Nor'easters**
**FILED IN ACCORDANCE WITH:**
**DOCKET NO. 86-11-18**
**Page 5**

## Eversource CT - Service Territory Event Summary
## March 13th - 14th , 2018

Estimated Peak Number of Eversource Customers Affected: 5,427
Number of Eversource Customers Affected and Restored: 20,866
Total Number of Circuits Affected: 166
Total Feeder Lockouts – Eversource: 5
Estimated Peak Number of Trouble Spots: 170
Total Number of Eversource Trouble Spots: 596
Breakdown of Outages by Location Type

| Circuit Breaker | Fuses | Reclosers | Service | Switches | Transformers | Other | Grand Total |
|---|---|---|---|---|---|---|---|
| 5 | 335 | 15 | 180 | 3 | 49 | 9 | 596 |

Non Outage Ticket Summary Information

| | | E911 Ticket Information | | | |
|---|---|---|---|---|---|
| | Total T Tickets | Priority 1 | Priority 2 | Priority 3 | Other |
| Eversource | 1171 | 7 | 69 | 87 | 1008 |

Eversource Customer Restoration Curve

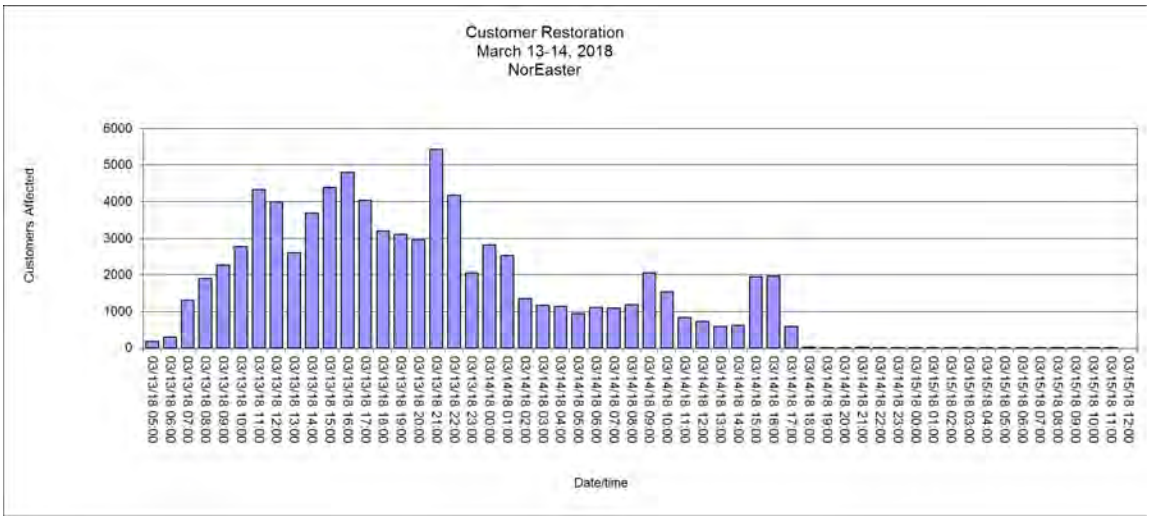

## Acknowledgments

The Company would like to formally acknowledge the sincere and dedicated efforts of the line workers, electricians, and support personnel who worked in the adverse conditions while restoring service to our customers.

June 26, 2018

Mr. Jeffrey R. Gaudiosi
Executive Secretary
Public Utilities Regulatory Authority
10 Franklin Square
New Britain, CT 06050

Re: Docket No. 86-11-18 – DPUC Review of Performance of UI, CL&P and SNETCO in Restoring Service After Storm Carl – Order No. 6 Compliance

Dear Mr. Gaudiosi:

The Connecticut Light and Power Company dba Eversource Energy (the "Company") hereby submits its compliance filing pursuant to Order No. 6 in the above captioned docket.

Order No. 6 in the Final Decision provides,

> Commencing from the date of the Decision, May 12, 1987, each of the Companies shall file a Report, including time series details of service restoration, to the Public Utilities Regulatory Authority within 14 days of complete restoral of customer service following the implementation at any level of its respective Emergency Plan.

In compliance with Order No. 6, the Company provides herewith a report of its service restoration for the May 15th Severe Thunderstorm Event. The Public Utilities Regulatory Authority granted the Company's May 25, 2018 motion for an extension of time, which authorized the Company to submit this compliance filing on or before June 26, 2018.

If you have any questions regarding this filing, please call Mr. Mark Fangiullo, Manager of Emergency Management, at (860) 665-2064.

Very truly yours,

Christopher R Bernard
Manager, Regulatory Policy & Planning
Eversource Energy Service Company
As Agent for CL&P dba Eversource Energy

cc: Service List
William Hackett, State Emergency Management Director, DEMHS

Severe Thunderstorm Recovery
May 15, 2018
Eversource - CT Storm Report
FILED IN ACCORDANCE WITH: DOCKET NO. 86-11-18

EVERSOURCE

**Connecticut: May 15, 2018, Severe Weather Report**

***Severe Thunderstorms, Tornadoes, a Macroburst and a Microburst***



*Photo credit: Hailey Wilson, HIKED Productions*

**FILED IN ACCORDANCE WITH:**
**DOCKET NO. 86-11-18**

## Table of Contents

From the Incident Commander ..... 3
Weather Summary ..... 4
Preparations ..... 6
How We Prepare ..... 6
Anticipated Emergency Response Plan (ERP) Event Level ..... 6
Logistics ..... 6
Incident Management Team Operations ..... 7
External Communications Methods and Systems ..... 7
Customer Contact Centers and Technology ..... 7
Emergency Briefings ..... 7
Traditional Media ..... 8
Social Media ..... 8
People ..... 10
Service Territory Event Summary ..... 11
Restoration Projections ..... 12
Community Response ..... 13
Additional Liaison Organization Support Activities ..... 13
The Restoration Curve ..... 14
Always Working to Serve You Better ..... 14
In Conclusion ..... 15

## From the Incident Commander

On May 15, 2018, Connecticut communities were hit with a multitude of storms of epic proportion that included severe thunderstorms, four tornadoes, a macroburst and a microburst all from a single weather front, representing just one of four times in Connecticut weather-tracking history that this occurred. Eversource immediately began its response to this historic storm-recovery effort.

Working shoulder-to-shoulder with our state officials, regulators and community partners, we saw first-hand the devastation that didn't just tear down electric infrastructure – it caused irreparable damage to many customers' homes, and in the most tragic sense, tore apart some people's lives.

Through our mutual commitment to the people and communities we serve, we completed a massive rebuilding of 308 miles of the Eversource electric system. We shared information with the public, our customers, communities and state leaders to aid in their planning and decision making. The result of our coordinated efforts: restoration of power and some normalcy to about 200,000 Connecticut Eversource customers whose lives were disrupted by this exceptionally rare and intensely powerful storm.



This report includes the details of the Eversource preparedness, response and recovery from this monster storm. As in every emergency event, there were successes, challenges and lessons learned. This one was no exception in that it was as physically difficult as it was technically complex. Particularly in the hardest-hit towns in western Connecticut, finding the location of poles and wires under storm debris was often as challenging as the rebuilding process.

We are tremendously proud of the 3,000-strong army of Eversource employees who came together from across New England. Yet we are equally appreciative of the support and assistance provided by community leaders, first responders, elected officials and our customers. While Eversource completed this recovery event in accordance with its emergency preparedness and response plan, the success of this restoration should be remembered for its truly effective partnerships. Eversource, its employees, communities and state leadership came together as one to serve and restore the neighborhoods we all care about.

Michael F. Hayhurst
Incident Commander

## Weather Summary

At Eversource, monitoring weather forecasts to anticipate events that could affect our customers is a typical part of each day. On May 15, 2018, all four of the key critical atmospheric parameters that support strong convection (i.e., severe thunderstorms) merged dramatically: moisture, instability, wind shear, and vertical velocity. While the combination that came together was more typical of the conditions that develop across the region of the country known as "tornado alley," it was certainly a very anomalous atmospheric setup for New England.

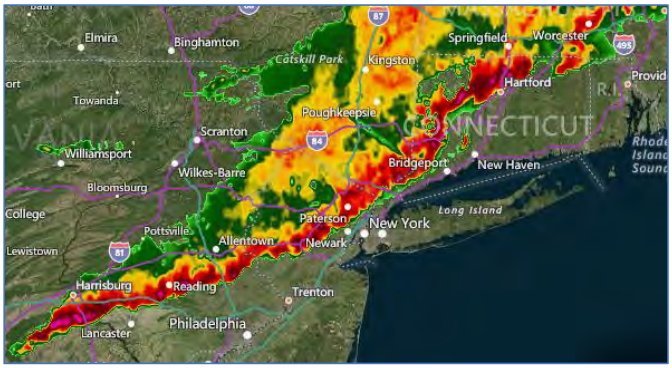





A rotating updraft is key to the development of a severe thunderstorm and the formation of tornadoes. A tornado is defined as a violently rotating column of air touching the ground that is usually attached to the base of a thunderstorm. Yet, severe thunderstorms also produce downdrafts. As the downdraft impacts the ground, an area of strong, downward-moving air is forced outwards in all directions while it also curls backwards. This results in incredible wind damage close to the surface of the ground, as well as horizontal rotation midway up between the ground and the base of the thundercloud. We experience these as microbursts or macrobursts… and experience them we did, on May 15, 2018. In total, the intense band of severe thunderstorms that impacted Connecticut produced four tornadoes, a macroburst and a microburst in the early evening hours of Tuesday, May 15, 2018.

**New Fairfield to Brookfield Macroburst**

A macroburst impacted a swath about 3 miles in width and 9 miles in length from New Fairfield through Brookfield. Numerous hardwood and pine trees were uprooted and snapped, with the most significant surveyed damage in Brookfield from the Candlewood Shores area, extending east across Route 7, to just north of Brookfield High School, to Lake Lillinonah.

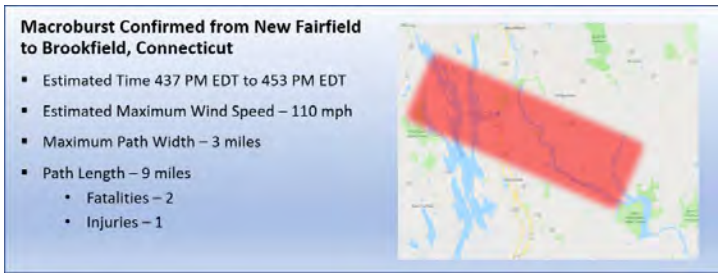

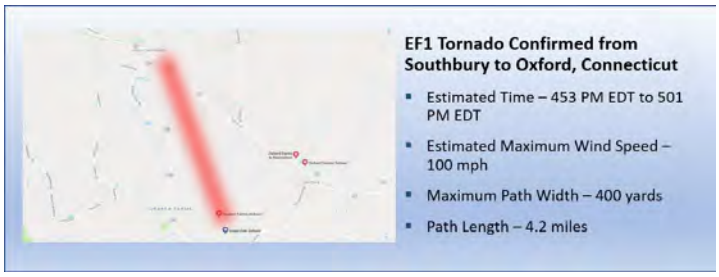


**Southbury to Oxford Tornado**

A tornado touched down near the intersection of Route 67 and Burma Road in Southbury and continued southeast into Oxford, leaving a path of numerous uprooted and snapped pine trees and some hardwood trees. The tornado lifted after damaging the roof of the Great Oak School in Oxford.

**Winsted Tornado**

There was an EF1 tornado on the northeast side of Winsted, CT. The tornado moved west to east across eight city blocks, shearing and uprooting trees, while producing some minor structural damage to homes. Many homes and power lines were damaged by fallen trees. A member of the local community witnessed the tornado.

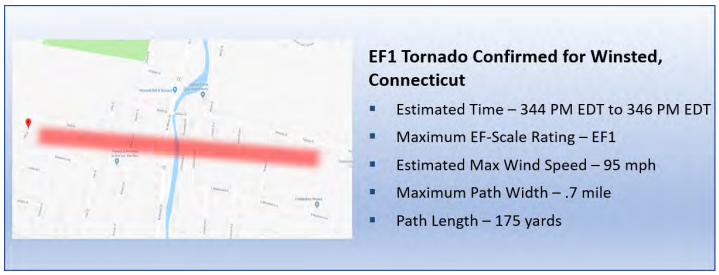





**Beacon Falls to Hamden Tornado**

A tornado touched down near the intersection of Bethany Road and Bonna Street in Beacon Falls, destroyed a barn in Bethany, and continued to just west of Sleeping Giant State Park in Hamden, where the damage path broadened and became more straight-line in nature. The tornado left a path of numerous uprooted and snapped hardwood and pine trees. It was later determined that the earlier tornado had transitioned to a microburst.



## Preparations

**How We Prepare**

At Eversource, we prepare for severe weather every day and are always monitoring the weather forecasts. Preparedness planning meetings occur daily in advance of severe weather. Meetings take place by conference call, so that employees from across the company can participate as required. With a forecast for a line of severe thunderstorms headed towards Connecticut, and based on damage predictions from the UCONN Model, our operational preparedness calls began the afternoon of Tuesday, May 15, 2018. Our Incident Management Team was fully activated at 6 p.m. on Tuesday, May 15.

**Anticipated Emergency Response Plan (ERP) Event Level**

Event levels range between one and five, with a Level 1 storm being the most powerful. The event level serves as the foundation for decisions about required resources, their positioning and scheduling. The projected event level also drives decisions on community outreach and customer notifications. Severe thunderstorms are a common New England occurrence, but can pack a powerful punch.

In anticipation of a Level 5 storm, Eversource activated its Incident Management Team and held or put on call 100% of its line workforce and additional tree crews. Community Relations and other support resources were also ready to respond to the approaching front, if needed.

| Event Type | Typical Number of Customers Out at Peak | Typical Number of Trouble Spots | Weather Type | Typical Resource Strategy | Typical Restoration Duration | Typical Global ERT Availability Timeframe | Typical Incident Management Team Activation Level | Typical Damage Assessment and Restoration Strategy | Typical Logistics Strategy |
|---|---|---|---|---|---|---|---|---|---|
| Level 5 | 0% - 9% <125,000 customers | <2000 | Warm Weather | 200 – 300 Line Resources | 1-3 Days | < 24 hours | General Staff/Comm Officer<br>ICC Inactive - Active | Event/Hybrid | Centralized support with Regional Staging Areas |
| | | | Cold Weather | 250 – 350 Line Resources | | | | | |

## Logistics

Welcoming mutual aid and contractor crews from throughout the country and Canada is critical to restoring power to customers as quickly and safely as possible following a massive storm. But when proms, graduations and other real-life activities filled available hotel rooms, finding places to feed, house and provide other essentials to more than 3,000 people became a challenge during this restoration effort. Developing stronger community relationships is always a positive outcome of each storm, and this one was no exception.

| Mutual Aid Crews From: |
|---|
| Alabama |
| Canada |
| Massachusetts |
| Michigan |
| New Hampshire |
| New York |
| North Carolina |
| Rhode Island |
| Vermont |
| Virginia |

Throughout the restoration, our Materials Logistics team efficiently moved necessary materials from our suppliers to damage locations in the field, using material staging areas and coordinated site deliveries throughout the heaviest-hit portions of the state. Thousands of poles and hundreds of transformers were moved from across Eversource's footprint to ensure adequate supplies were available to Operations. In coordination with the Operations team, laydown areas were set up on Silvermine Road in Brookfield and Freight Street in Waterbury in addition to the Newtown Area Work Center. Our lodging and logistics team was able to arrange for 1,100 restoration personnel to be housed at Central Connecticut State University and Western Connecticut



State University. The support of these state partners was invaluable. These universities combined with 39 hotels and 1,798 hotel rooms enabled us to accommodate the legion of employees and contractors that came to Connecticut throughout this major restoration.

**Incident Management Team Operations**

The storm caused extensive damage in a small geographic area and required expansion of the Operations Section to maintain span of control. In the hardest-hit portion of the state, the Newtown EOC split into several smaller areas of control and restoration was done at the circuit level. A senior Eversource Leader was assigned to each of these control areas. They were responsible for coordinating the restoration and updating Community Officials on the progress of restoration.

## External Communications Methods and Systems

**Customer Contact Centers and Technology**

Receiving information from and delivering information to customers is essential to the restoration process. Our goal is to help customers and communities understand the effects of a devastating storm on the electric system and how long restoration might take; this is vital to helping them make plans for their families, businesses and communities. Throughout a restoration, Eversource is focused on pushing out as much available information as possible. Successfully using new technologies to better serve customers is one of many ways we are always working to serve customers better. The tables below reflect many of these, along with the approximate number of customers utilizing each.

| Total Customer Interactions | 474,988 |
|---|---|
| **Total Proactive Outbound Customer Updates:** | **359,598** |
| # via Email | 94,044 |
| # via Text | 157,835 |
| # via Phone Calls | 105,638 |
| # via Concierge Calls | 2,081 |
| **Total Responsive Inbound Customer Interactions:** | **115,390** |
| # via Eversource.com | 17,734 |
| # via Interactive Voice Response (IVR) | 68,348 |
| # via Customer Service Representatives (CSRs) | 21,414 |
| # via Social Care | 1,391 |
| # via Virtual Assistant *(total – not available by state)* | 6,503 |
| Average Speed of Answer (ASA) to Speak to CSR (hh:mm:ss) | 0:00:47 |
| Longest Call Wait Time for CSR | 0:22:01 |
| % Total Calls Handled (IVR and CSR) w/in 90 sec | 95% |
| % CSR Handled w/in 90 sec | 81% |
| % Live Answer | 24% |
| % Abandoned | 7% |
| **Police Fire Details:** | |
| Police & Fire Calls | 857 |
| Police & Fire Call ASA (hh:mm:ss) | 0:00:08 |
| Police & Fire Longest Call Wait Time for CSR (hh:mm:ss) | 0:03:11 |

| Eversource.com Stats | |
|---|---|
| A. Customers reporting outage via web | 17,734 |
| B. Outage Map Hits | 774,716 |
| C. Alert Enrollments | 5,686 |
| D. Outage Alerts sent | 185,776 |

| Proactive Digital Outbound (Manual) | |
|---|---|
| A. Customer Storm Text Notification | 68,784 |
| B. Email Outbound Campaign | 50,694 |
| C. Phone Outbound Campaign | 39,543 |
| D. Concierge Calls | 2,081 |

| Proactive Digital Outbound (Automated) | |
|---|---|
| A. Customer Storm Text Notification | 89,051 |
| B. Email Outbound Campaign | 43,350 |
| C. Phone Outbound Campaign | 66,095 |

**Emergency Briefings**

Eversource prepares Emergency Briefings that are distributed throughout the restoration. Whether before or after a storm, these briefings are shared inside and outside of the company so that communities, legislators, government officials, customers and other stakeholders have a refreshed view of how each phase of the restoration is proceeding. The goal is to provide timely, accurate information to help residents and communities plan.

As the remaining damage from the May 15 storm became more localized, we recognized that our communications with the hardest-hit communities required greater specificity. Our Communications section worked closely with our Planning section to produce town-level briefings for community leaders and liaisons in the towns of Brookfield, Danbury, Newtown,

New Fairfield, Oxford and Southbury. We also shared the same information on Eversource.com to offer more information to customers in those communities. These customized Emergency Briefings were received favorably and we've identified this as a new opportunity to provide more targeted information in the late phases of a major storm restoration.

Emergency Briefing information is available to community leaders through their community liaison; to other stakeholders such as large business customers through their Eversource contact; and to residential and small business customers through our customer contact centers. Crucial information on restoration projections is also available on Eversource.com.

**Traditional Media**

The Media Relations team used several methods to communicate to customers through the media throughout our storm restoration after the tornadoes. The team issued a news release each day, six in total; held a press conference with Craig Hallstrom, Eversource President, Regional Electric Operations, in Danbury, where our emergency mobile response center was staged; and arranged for various TV reporters to connect with our crews in the field to conduct interviews and get video of them working on the restoration.




**Social Media**

Media Relations also promoted videos and photos on social media of damage and crews working, in addition to promoting safety messages, updates on restoration and Estimated Times of Restoration (ETRs). News coverage on traditional media and social media was mostly positive. We received hundreds of thank-you comments and compliments.

There were 128 proactive broadcast posts across Facebook, Twitter and Instagram. Of these:

- 4 posts were about storm preparedness, beginning before the storm
- 70 posts featured a total of 99 photos from the field
- 14 posts featured video from the field
- 29 posts were "high-level restoration updates" conveying information about restoration progress to all customers.

The first post warning about the approaching storm appeared on May 15. Normal social media unrelated to restoration activity didn't resume until May 25. We also shared links to our online photo site Flickr in Emergency Briefings: https://flic.kr/s/aHsmjJy1Ld

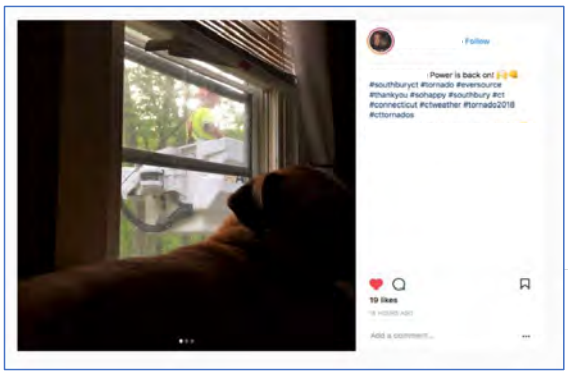




Eversource CT
May 17 at 5:50pm
A generator is a great backup plan to power your home or business during an outage, but proper installation and operation is critical to your safety, the safety of others, and the safety of our crews. Generators, no matter the size, should always be installed by a licensed electrician and connected to your home's wiring through a special transfer switch. And always run the generator outdoors and as far from the house as possible. For more generator safety tips, visit http://bit.ly/2oGZdHk.


Eversource CT
May 21 at 12:04pm
There are more than a thousand people working to restore power in the hardest hit areas of Brookfield, Danbury, New Fairfield, Newtown, Oxford, and Southbury. Crews are still removing massive trees, installing new poles and replacing equipment like transformers, fuses, and hundreds of miles of electric lines. If power has been restored in your area, but your power isn't back, please contact us at 800-286-2000. These outages may be the result of a damaged service line: the wire that runs from your property to the street.


Eversource CT added 5 new photos.
May 22 at 2:45pm
These photos give a birds-eye view of the historic amount of damage left behind after last Tuesday's storm rocked the state. Thousands of trees toppled over, poles were ripped out of the ground, some houses have been destroyed, and lines were twisted and tangled in the aftermath. More than 190,000 customers have been restored since the storm hit and crews continue to work around-the-clock until every last one has power.
+2


Follow
Southbury, Connecticut
in front of our house. Thank you #eversource guys!!!
Finally ! How bad is the total damage ?
not as bad as others. Some people lost multiple cars and have huge holes in the houses
you guys were in my thoughts for days
23 likes
Add a comment...


Follow
Newtown , Connecticut
Let there be light Thank you to all the hard working crews who made this possible #eversource #microburststorm #safesndsound
17 likes
Add a comment...

## People

Eversource established appropriate staffing levels to ensure that customers received a safe, timely restoration. In addition to the Connecticut-based team, additional people and resources from our electric companies in Massachusetts, New Hampshire and our Gas Business supported the restoration. Coming together across three states and multiple business units to serve customers in the face of a devastating storm is an area where our team shines. For example, the Gas Business Unit, whose facilities were not impacted by the May 15 storm, assisted their electric colleagues with storm debris removal. Utilizing dump trucks, bulldozers and backhoes, gas crews removed storm debris including damaged poles, wires and other equipment in the hardest-hit areas.

| Dedicated Storm Resources | Full Time Equivalents (FTEs) |
|---|---|
| **Operations** | |
| Eversource Lineworkers | 444 |
| Tree Contractors | 730 |
| Mutual Aid and Contractors | 876 |
| Damage Assessors | 166 |
| Secondary Service Contractors | 200 |
| Wire Guards | 86 |
| **Gas Business** | 14 |
| **Contact Center Representatives** | 224 |
| **Community Liaisons** | 29 |
| **Other Essential Resources** | 1,800 |
| **TOTAL (approximate)** | **4,569** |





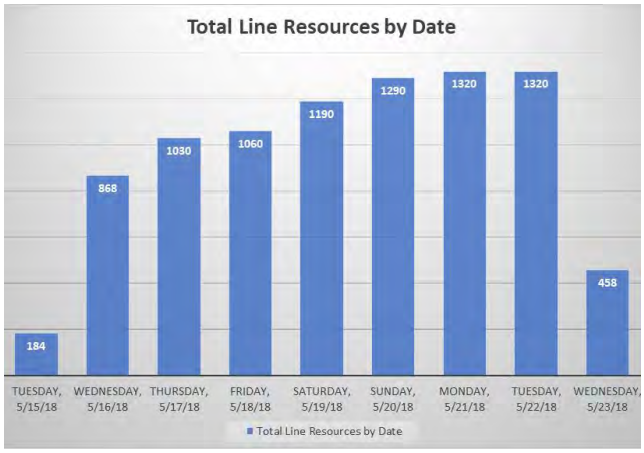

## Service Territory Event Summary

Power outages from the damaging winds and accompanying torrential rain in Connecticut began mounting early Tuesday evening, May 15, with a total of 139,581 customers without power at the height of the storm and 193,624 affected overall.

| | |
|---|---|
| Estimated Peak Number of Eversource Customers Affected: | 139,581 |
| Estimated Peak Number of Trouble Spots: | 2,296 |
| Total Number of Eversource Customers Affected and Restored: | 193,624 |
| Total Number of Eversource Trouble Spots: | 5,356 |
| Total Number of Circuits Affected: | 393 |
| Total Feeder Lockouts – Eversource: | 42 |

Almost every community in Eversource's Connecticut service territory received damage, but communities that became involuntary hosts to tornadoes, microbursts and macrobursts received the brunt of the devastation. The impact of nearly 3,500 falling trees and large tree limbs resulted in 5,356 total trouble spots or outage locations, including 1,987 broken poles, about 300 miles of wires on the ground, and 833 broken transformers. Eversource typically responds to 16,000 trouble spots in Connecticut in an average year.

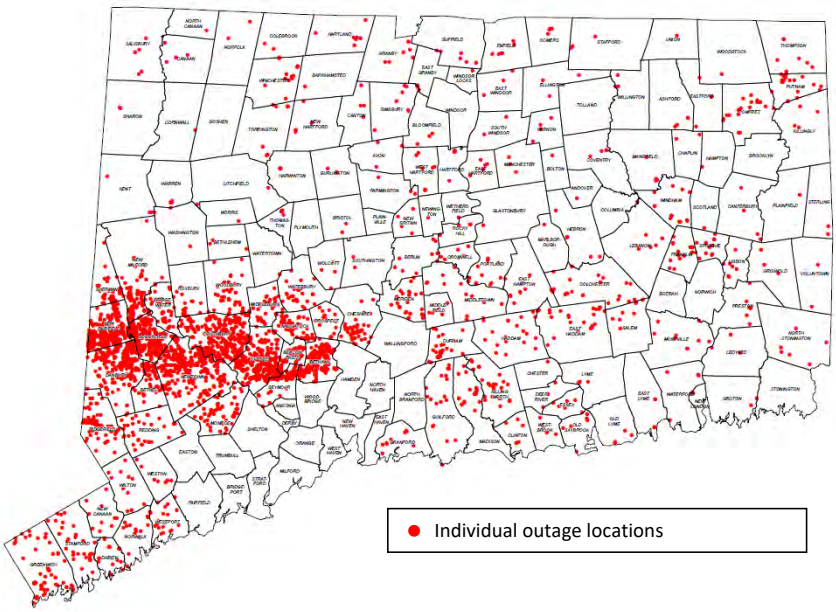


| Breakdown of 5,356 Trouble Spots by Type | | | | | | |
|---|---|---|---|---|---|---|
| Circuit Breaker | Fuses | Reclosers | Service | Switches | Transformers | Other |
| 55 | 1,655 | 299 | 2,144 | 111 | 743 | 339 |

Field crews completed thousands of damage assessments. The estimated damage to the distribution system is summarized in the following table:



| Electric System Damage Assessment | |
|---|---|
| Blocked Roads | 427 |
| Fuse Devices Open | 1,234 |
| Broken Poles | 1,987 |
| Downed Wire (miles) | 308 |
| Damaged Transformers* | 833 |
| Trees Cleared | 3,497 |

*There were 210 oil spills, 10 of which contained PCBs over 50 parts per million.

## Restoration Projections

Town-by-town global restoration projections were provided 24 hours after the storm's departure. Most customers were projected to be restored by Sunday, May 20. While we were successful in meeting these commitments for most customers, access to remaining outages was hindered by significant brush and tree debris, and it quickly became apparent that the damage in the hardest-hit communities was beyond devastating. We worked closely with community leaders in heavily damaged areas that were previously inaccessible, and as we continued to gain access, we found more damage, which impacted our projected restoration times. Upon gaining access to some of these areas, line workers with decades of experience were astounded that electric equipment they knew well was completely missing. Finding the original locations where poles had been set involved digging through piles of storm debris, adding hours to what would be the norm for this type of work. Ultimately, we were rebuilding entire sections of the electric system.

To help our customers and community leaders prepare for a restoration that would extend past our initial projections, we initiated an outbound communications campaign to notify customers via text, email or phone call. We made personal contact with state and community leaders, providing early notice of updated estimated restoration times.

Ultimately, we achieved restoration for the vast majority of customers as expected – with the exception of the Candlewood Isle area of New Fairfield and a few other areas that were ground zero for tornado or macroburst devastation. In these cases, we maintained contact with impacted customers and stayed connected until every property that could receive power was restored.

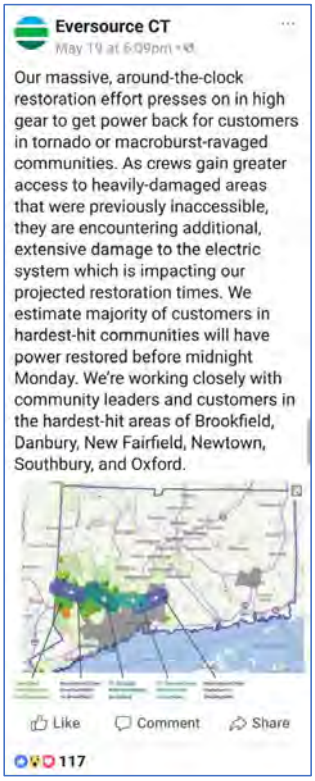

## Community Response

Every person involved in the restoration plays a vital part in its success, but our Community Liaisons are especially important to the 149 communities Eversource serves in Connecticut. When requested by a community official before, during or after a storm, the liaisons work directly with the Eversource local operations team to identify and address local priorities.

Often embedded in a town's emergency operations center (EOC), they are a community's single point of contact during the restoration. Community Liaisons also have access to town-specific restoration plans and restoration challenges. They provide local information on operations planning for the community, and share town priorities with the company during an event.

Community Liaisons began outreach with all impacted communities in the immediate aftermath of the storm. They were further dispatched to the most-impacted towns to provide additional support.

| Communities Partnered with On-Site Liaisons | | | | |
|---|---|---|---|---|
| Beacon Falls | Brookfield | New Fairfield | Oxford | Seymour |
| Bethel | Danbury | New Milford | Redding | Southbury |
| Bridgewater | Naugatuck | Newtown | Ridgefield | |

**Additional Liaison Organization Support Activities**

- Coordination between Eversource Operations and community departments of public works employees to remove electrical hazards so the municipalities could clear blocked roads.
- Communication of restoration activities with community leaders and emergency management personnel.
- Support for Logistics in securing lodging for crews at Western Connecticut State University and Central Connecticut State University.
- Identification of various locations for staging (e.g., Silvermine Road in Brookfield).
- Communication with DEMHS Regional Coordinators and the State Emergency Management teams.
- Coordination to support National Guard deployment in Bethany, Brookfield and New Fairfield for additional road-clearing activity.

**Emergency Priorities**

During and immediately following a storm, Eversource's first priority is responding to 9-1-1 emergencies and responding to public safety events. Each emergency is prioritized by the community, depending on its perceived threat to life and safety. Priority 1 events pose a direct and imminent danger to the public, such as direct human contact with live wires, and live wires on vehicles.

| | | E911 Ticket Information | | | |
|---|---|---|---|---|---|
| | Total Tickets | Priority 1 | Priority 2 | Priority 3 | Other |
| Eversource CT | 3,034 | 60 | 464 | 331 | 2,179 |

**The Restoration Curve**

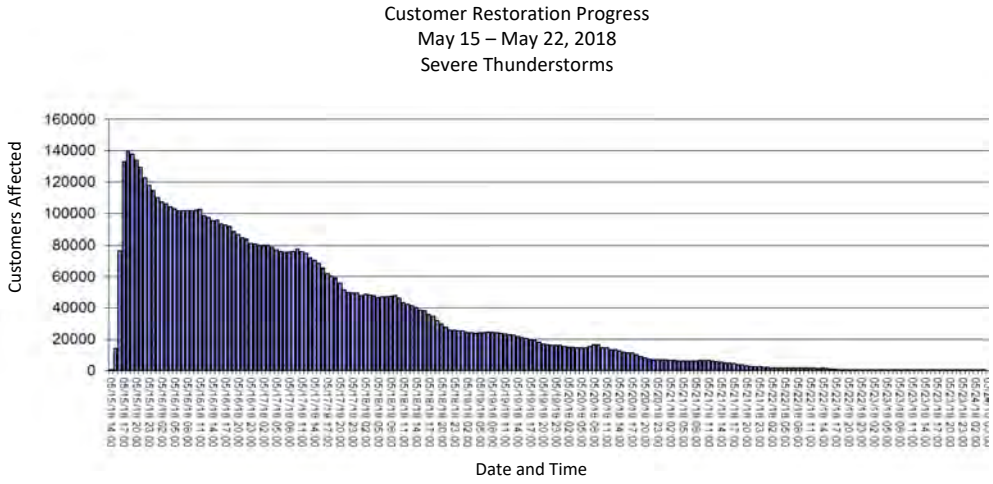


## Always Working to Serve You Better

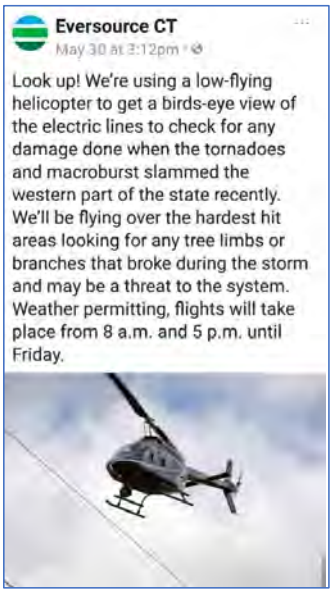


Once power has been restored, storm work continues throughout the company. Over the course of several weeks, Eversource performs a sweep of the electric system to identify and remove remaining hazards, like branches leaning on wires that did not cause a power outage. Temporary repairs that helped us restore power more quickly are replaced with permanent repairs.

Within two weeks, each section chief within the Incident Management Team completes a thorough debrief within his or her ranks, identifying what went well and opportunities for improvement. Community Relations and other Eversource employees who support external stakeholders connect with our valued partners to gather feedback, and identify how we can make working with Eversource easier in the next event.

These inputs are developed into after-action plans that are evaluated and prioritized for implementation. Implementation updates are then shared across the company's Incident Management Team in meetings that occur at least once per month.

## In Conclusion

The monumental storm recovery is particularly notable in this respect: there was a true outpouring of support from Eversource customers, despite being without power for multiple days. The company received appreciation in social media posts, phone calls and comments from residents who could not leave their neighborhoods due to blocked roads, but knew help was around the corner. There were public thanks from community leaders who were grateful to know how long power would be out, so they could re-schedule proms, graduations and other events impacted by the storm's damage. And there were generous offers from town officials who shared dormitories and vital resources with other communities to make the restoration go faster. Collaborations and partnerships made this four-tornado and a macroburst recovery effort a success.









February 5, 2019

Mr. Jeffrey R. Gaudiosi
Executive Secretary
Public Utilities Regulatory Authority
10 Franklin Square
New Britain, CT 06050

Re: Docket No. 86-11-18 – DPUC Review of Performance of UI, CL&P and SNETCO in Restoring Service After Storm Carl – Order No. 6 Compliance

Dear Mr. Gaudiosi:

The Connecticut Light and Power Company dba Eversource Energy (the "Company") hereby submits its compliance filing pursuant to Order No. 6 in the above captioned docket.

Order No. 6 in the Final Decision provides,

> Commencing from the date of the Decision, May 12, 1987, each of the Companies shall file a Report, including time series details of service restoration, to the Public Utilities Regulatory Authority within 14 days of complete restoral of customer service following the implementation at any level of its respective Emergency Plan.

In compliance with Order No. 6, the Company provides herewith a report of its service restoration for the January 20th Winter Storm Event.

If you have any questions regarding this filing, please call Mr. Mark Fangiullo, Manager of Emergency Management, at (860) 665-2064.

Very truly yours,

Christopher R Bernard
Manager, Regulatory Policy & Planning
Eversource Energy Service Company
As Agent for CL&P dba Eversource Energy

cc: Service List
William Hackett, State Emergency Management Director, DEMHS

# Connecticut Storm Report

**Winter Storm Harper**
**January 20, 2019**

Filed in Accordance with
PURA Docket No. 86-11-18

EVERSOURCE

# Executive Summary

CL&P, dba Eversource Energy (the "Company"), had been monitoring pending weather and implemented our Emergency Response Plan ("ERP") proactively. All three regional Emergency Operations Centers ("EOCs") and the Incident Command Center ("ICC") were staffed prior to the event. As part of our pre-storm planning, Eversource activated its Liaison Organization, whose responsibility is to provide information to our community, legislative and regulatory stakeholders during our restoration activities. The Community Liaison Organization directly supported municipal and state leaders with community priorities, and our Eversource state liaisons worked closely with officials at the Connecticut State Emergency Operations Center during the event.

On Sunday, January 20, 2019, at approximately 6:00 a.m., a winter storm affected all of Connecticut. The ice and heavy winds caused trees to fall and limbs to snap, breaking cross arms, dropping conductors and damaging related electrical equipment. The entire state was affected with the most considerable damage in the Central part of the service territory. In addition to the Company's internal line crews and local contractors, we also utilized crews from Canada and Eversource sister companies throughout the event.

The outages in the Company's service territory peaked on Sunday, January 20, at 3:00 p.m. when 30,148 customers were without service. By 1:00 p.m. Tuesday, January 22, all customers from the storm were restored, with the Company restoring service to a total of 60,206 customers.

## Early Event Preparations

- This storm was classified as an Event Level 4 (more than 125,000 customers out at the storm's peak) per Eversource's Emergency Response Plan.
- Thursday, January 17, the first storm preparation call was held to ensure all preparations for the anticipated snow and ice were in place.
- Mutual aid conference calls were held to discuss mutual aid options.
- Line and tree contractors were secured.
- All Eversource line crews were placed on call.
- Calls to our operations in Massachusetts and New Hampshire were made regarding crew availability over the weekend.
- Support staff storm assignments were confirmed.
- District storm supply rooms were checked and stocked for readiness.
- Community relations personnel contacted our community partners and were ready to assist with emergency planning as needed.

Eversource's Incident Command Center (ICC) was activated Sunday morning, January 20, at 8 a.m. The Incident Commander remained in contact with the System Operations Center throughout the event. The ICC remained open until Wednesday, January 23.

# Event Communications

**Thursday, January 17**

- A Preparedness Briefing, which included information on operational preparations, public awareness and safety, was distributed at 3:30 p.m. to communities and town officials, including state regulators and the Connecticut Division of Emergency Management and Homeland Security ("DEMHS").

**Friday, January 18**

- Eversource contacted customers who rely on electricity for medical reasons to prepare for the storm and to plan for a backup source of power, if necessary. Information was also provided on how to find a shelter through the Red Cross.

**Saturday, January 19**

- Eversource deployed a State Emergency Management Agency/DEMHS Liaison to the State Emergency Operations Center.

**Sunday, January 20**

- Emergency Briefings describing the damage occurring to the electric system were distributed at 9:30 a.m. and again at 4 p.m. to communities and town officials, including state regulators and the Connecticut DEMHS. Both briefings gave an overview of outage and restoration numbers and continued to include public awareness and safety messages.

**Monday, January 21**

- Emergency Briefings were distributed at 10:30 a.m. and again at 7:30 p.m. to communities and town officials, including state regulators and the Connecticut DEMHS. The 7:30 p.m. briefing announced that restoration in most towns was substantially complete except for a few towns in the southcentral region. Both briefings gave an overview of outage and restoration numbers and continued to include public awareness and safety messages.

**Tuesday, January 22**

- Eversource's Customer Care group provided concierge service to the hardest hit town, Bethany, by calling each customer who lost power during the storm to let them know their estimated time of restoration and that Eversource will repair service lines connecting homes to the power line, if necessary.

## Outage Overview

The outages in the Company's service territory peaked on Sunday, January 20, at 3:00 p.m. when 30,148 customers were without service. By 1:00 p.m. Tuesday, January 22, all customers from the storm were restored, with Eversource restoring service to a total of 60,206 customers.

The Company notes these outage numbers may be adjusted based on further analysis.

## Event Personnel

The following table indicates the estimated personnel committed to the restoration effort:

| **Full-Time Employees** | |
|---|---|
| CT Internal Lineworkers | 268 |
| Line Contractors | 866 |
| Tree Contractors | 452 |
| Damage Assessors | 177 |
| Wire Guards | 77 |
| Community Liaisons | 35 |
| Customer Group | 33 |

## Damage Assessment

Eversource's entire service territory received damage due to icing and heavy winds. The impact of falling limbs and trees broke poles, cable, transformers and associated electrical equipment.

The estimated damage to the distribution system is summarized in the following table:

| **Damaged Items** | |
|---|---|
| Poles Replaced | 61 |
| Replaced Transformers | 120 |
| Miles of Wire Restrung | 16 |
| Blocked Roads Cleared | 58 |
| Trees Cleared | 354 |

# Service Territory Event Summary

**January 20-21, 2019**

- Estimated Peak Number of Eversource Customers Affected: 30,148
- Number of Eversource Customers Affected and Restored: 60,206
- Total Number of Circuits Affected: 235
- Total Feeder Lockouts – Eversource: 5
- Estimated Peak Number of Trouble Spots: 576
- Total Number of Eversource Trouble Spots: 1,369

**Breakdown of Outages by Location Type**

| Circuit Breaker | Fuses | Reclosers | Service | Switches | Transformers | Other | **Grand Total** |
|---|---|---|---|---|---|---|---|
| 9 | 585 | 98 | 443 | 18 | 166 | 50 | **1,369** |

**Non-Outage Ticket Summary Information**

| | | **E911 Ticket Information** | | | |
|---|---|---|---|---|---|
| | Total Trouble Tickets | Priority 1 | Priority 2 | Priority 3 | Other |
| **Eversource** | 1,557 | 12 | 322 | 176 | 1047 |

**Eversource Customer Restoration Curve**

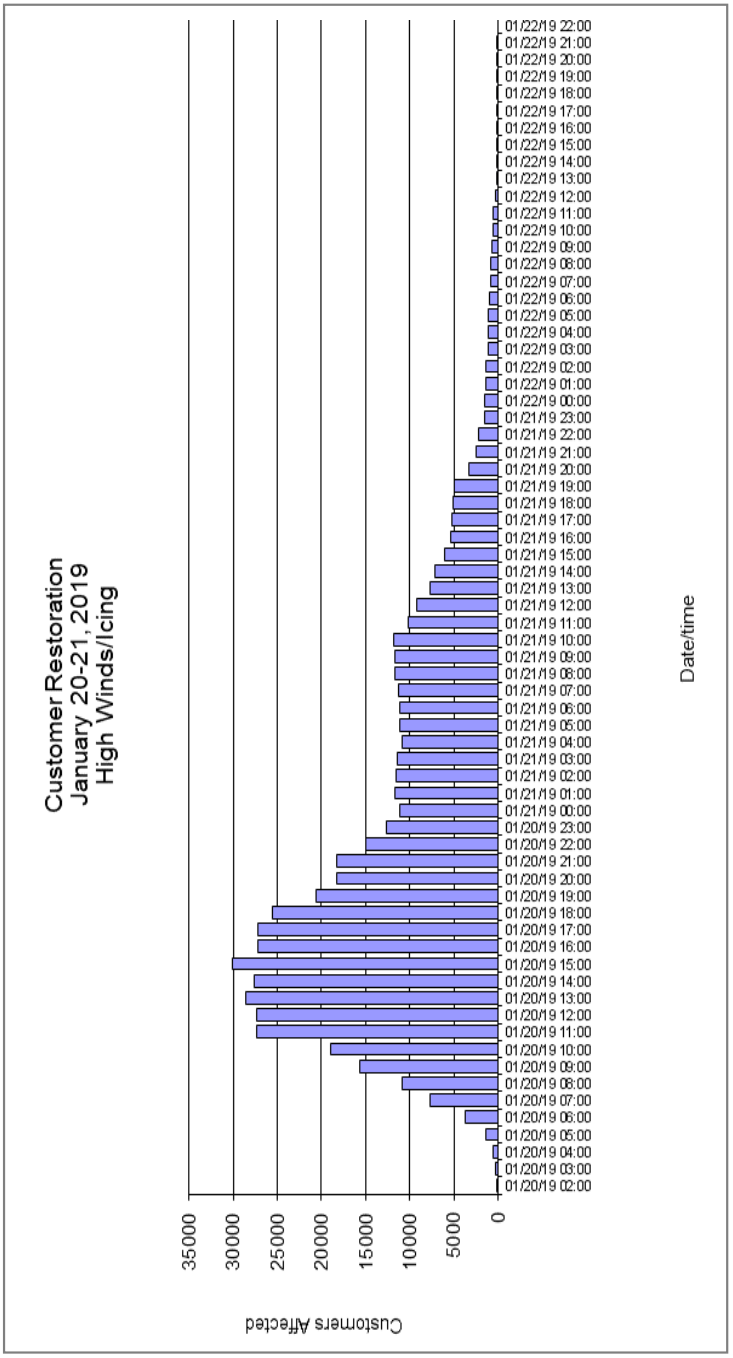







## Acknowledgments

Eversource would like to formally acknowledge the sincere and dedicated efforts of the lineworkers, electricians and support personnel who worked in the adverse conditions to restore service to our customers. Special thanks also go to town municipalities who assisted in clearing trees and debris from the roadways.

March 11, 2019

Mr. Jeffrey R. Gaudiosi
Executive Secretary
Public Utilities Regulatory Authority
10 Franklin Square
New Britain, CT 06050

Re: Docket No. 86-11-18 – DPUC Review of Performance of UI, CL&P and SNETCO in Restoring Service After Storm Carl – Order No. 6 Compliance

Dear Mr. Gaudiosi:

The Connecticut Light and Power Company dba Eversource Energy (the "Company") provides this compliance information pursuant to Order No. 6 in the above captioned docket.

Order No. 6 in the Final Decision provides:

> Commencing from the date of the Decision, May 12, 1987, each of the Companies shall file a Report, including time series details of service restoration, to the Public Utilities Regulatory Authority within 14 days of complete restoral of customer service following the implementation at any level of its respective Emergency Plan.

On Monday, February 25, 2019, a weather system moved through Connecticut producing high winds causing tree and limb failures, which resulted in damage to related electrical equipment. Damage from the weather system impacted all the Company's service territory. The outages peaked at approximately 2:00 P.M., on February 25th, when 31,187 customers were without service. In total, 69,875 customers were interrupted and virtually all customers affected by this event were restored by 8:00 P.M. on Tuesday, February 26th.

If you have any questions regarding this submittal, please call Mr. Mark Fangiullo, Manager of Emergency Management, at (860) 665-2064 or me, at (860) 665-5967.

Very truly yours,

Christopher R Bernard
Manager, Regulatory Policy & Planning
Eversource Energy Service Company
As Agent for CL&P dba Eversource Energy

cc: Service List
William Hackett, State Emergency Management Director, DEMHS

November 18, 2019

Mr. Jeffrey R. Gaudiosi
Executive Secretary
Public Utilities Regulatory Authority
10 Franklin Square
New Britain, CT 06050

Re: Docket No. 86-11-18 – DPUC Review of Performance of UI, CL&P and SNETCO in Restoring Service After Storm Carl – Order No. 6 Compliance

Dear Mr. Gaudiosi:

The Connecticut Light and Power Company dba Eversource Energy (the "Company") hereby submits its compliance filing pursuant to Order No. 6 in the above captioned docket.

Order No. 6 in the Final Decision provides,

> Commencing from the date of the Decision, May 12, 1987, each of the Companies shall file a Report, including time series details of service restoration, to the Public Utilities Regulatory Authority within 14 days of complete restoral of customer service following the implementation at any level of its respective Emergency Plan.

In compliance with Order No. 6, the Company provides herewith a report of its service restoration for the October 16th – 18th Wind Event.

If you have any questions regarding this filing, please call Mr. Mark Fangiullo, Manager of Emergency Management, at (860) 665-2064.

Very truly yours,

Christopher R Bernard
Manager, Regulatory Policy & Planning
Eversource Energy Service Company
As Agent for CL&P dba Eversource Energy

cc: Service List
William Hackett, Deputy Commissioner, DESPP

**October 16, 2019**
**Wind Storm**

**FILED IN ACCORDANCE WITH:**
**DOCKET NO. 86-11-18**

**October 16, 2019 Wind Storm**
**FILED IN ACCORDANCE WITH:**
**DOCKET NO. 86-11-18**
**Page 1**

## Executive Summary

On Wednesday, October 16, 2019, The Connecticut Light and Power Company dba Eversource Energy (the "Company" or "Eversource") had been monitoring a severe wind and heavy rain event requiring the Company to implement its Emergency Response Plan ("ERP"). All internal lineworkers were put on call for the storm and contractors were secured prior to the event. All three regional Emergency Operations Centers ("EOCs") and the Incident Command Center ("ICC") were activated on the morning of October 17th. As part of our pre-storm planning, Eversource activated its Liaison Organization, whose responsibility is to provide information to our community, legislative and regulatory stakeholders prior to and during our restoration activities.

On October 16th, at approximately 8:00 p.m., a powerful autumn storm struck all of Connecticut. Elevated winds continued into Friday October 18th with peak winds being measured at 60 mph at Groton Airport. The intense wind and rain caused trees to fall and limbs to snap breaking cross arms, dropping conductors and damaging related electrical equipment. The entire state was affected with considerable damage in the North Central and South Eastern part of our service territory. In addition to the Company's internal line crews and local contractors, we utilized crews from Canada and Midwest United States.

The outages in the Company's service territory peaked on Thursday, October 17th at 2:00 a.m. when 57,777 customers were without service. By 7:00 p.m. on Friday, October 18th, a vast majority of customers from the wind event were restored, with the Company restoring service to a total of 101,715 customers.

The Company notes these outage numbers may be adjusted based on further analysis.

**October 16, 2019 Wind Storm**
**FILED IN ACCORDANCE WITH:**
**DOCKET NO. 86-11-18**
**Page 2**

**The following is a tabulation indicating the estimated personnel committed to the restoration effort:**

| | **Count** | |
|---|---|---|
| CT Internal Lineworkers | 195 | FTEs |
| Line Contractors | 596 | FTEs |
| Tree Contractors | 497 | FTEs |
| Damage Assessment | 158 | FTEs |
| Wire Guards | 90 | FTEs |

## Damage Assessment

All the Company's service territory received damage due to intense winds and rain. The impact of falling limbs and trees broke poles, cable, transformers and associated electrical equipment.

The estimated damage to the distribution system is summarized in the following table:

| **Item Damaged** | **Count** |
|---|---|
| Poles Replaced | 133 |
| Transformers Replaced | 173 |
| Miles of Wire Restrung | 41 |
| Block Roads Cleared | 159 |
| Trees Cleared | 734 |

**October 16, 2019 Wind Storm**
**FILED IN ACCORDANCE WITH:**
**DOCKET NO. 86-11-18**
**Page 3**

## Eversource CT - Service Territory Event Summary
## October 16-17, 2019

Estimated Peak Number of Eversource Customers Affected: 57,777
Number of Eversource Customers Affected and Restored: 101,715
Total Number of Circuits Affected: 452
Total Feeder Lockouts – Eversource: 14
Estimated Peak Number of Trouble Spots: 1,345
Total Number of Eversource Trouble Spots: 2,000
Breakdown of Outages by Location Type

| Circuit Breaker | Fuses | Reclosers | Service | Switches | Transformers | Other | Grand Total |
|---|---|---|---|---|---|---|---|
| 19 | 1058 | 173 | 379 | 33 | 240 | 98 | 2000 |

Non Outage Ticket Summary Information

| | | E911 Ticket Information | | | |
|---|---|---|---|---|---|
| | Total T Tickets | Priority 1 | Priority 2 | Priority 3 | Other |
| Eversource | 1,897 | 32 | 527 | 439 | 899 |

Eversource Customer Restoration Curve

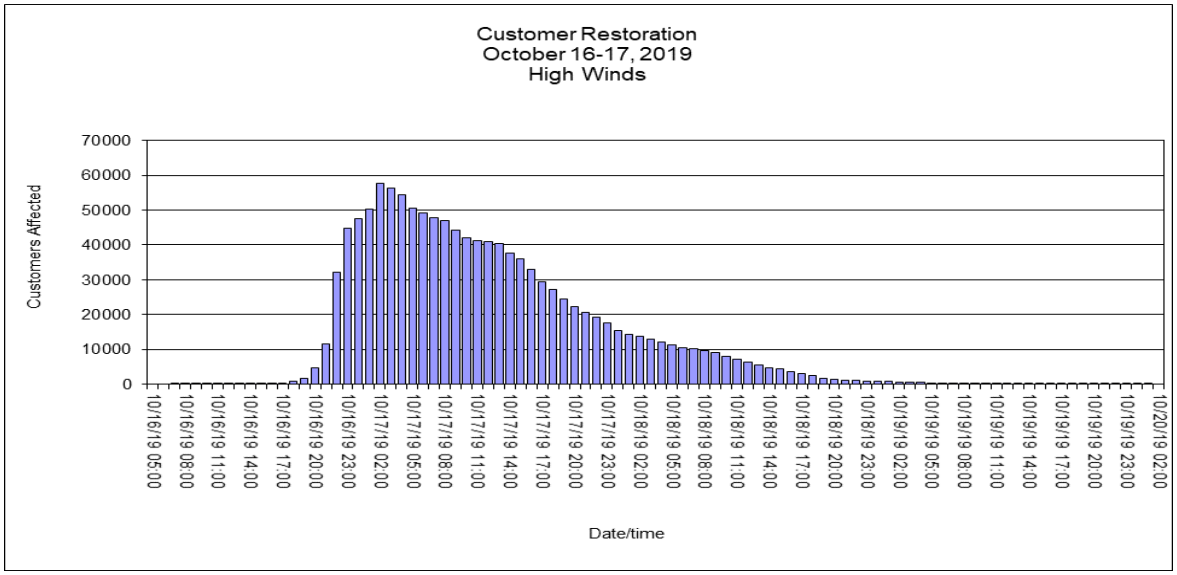

*Report contains all events that occurred on the October 16th – 17th 2019
**October 16, 2019 Wind Storm**
**FILED IN ACCORDANCE WITH:**
**DOCKET NO. 86-11-18**
**Page 4**

## Acknowledgments

The Company would like to formally acknowledge the sincere and dedicated efforts of the line workers, electricians, and support personnel who worked in the adverse conditions while restoring service to our customers.

November 18, 2019

Mr. Jeffrey R. Gaudiosi
Executive Secretary
Public Utilities Regulatory Authority
10 Franklin Square
New Britain, CT 06050

Re: Docket No. 86-11-18 – DPUC Review of Performance of UI, CL&P and SNETCO in Restoring Service After Storm Carl – Order No. 6 Compliance

Dear Mr. Gaudiosi:

The Connecticut Light and Power Company dba Eversource Energy (the "Company") hereby submits its compliance filing pursuant to Order No. 6 in the above captioned docket.

Order No. 6 in the Final Decision provides,

> Commencing from the date of the Decision, May 12, 1987, each of the Companies shall file a Report, including time series details of service restoration, to the Public Utilities Regulatory Authority within 14 days of complete restoral of customer service following the implementation at any level of its respective Emergency Plan.

In compliance with Order No. 6, the Company provides herewith a report of its service restoration for the October 31st – November 1st Wind Event.

If you have any questions regarding this filing, please call Mr. Mark Fangiullo, Manager of Emergency Management, at (860) 665-2064.

Very truly yours,

Christopher R Bernard
Manager, Regulatory Policy & Planning
Eversource Energy Service Company
As Agent for CL&P dba Eversource Energy

cc: Service List
William Hackett, Deputy Commissioner, DESPP

**October 31 – November 1, 2019**
**Wind Storm**

**FILED IN ACCORDANCE WITH:**
**DOCKET NO. 86-11-18**

**October 31, 2019 Wind Storm**
**FILED IN ACCORDANCE WITH:**
**DOCKET NO. 86-11-18**
**Page 1**

## Executive Summary

On Thursday, October 31, 2019, The Connecticut Light and Power Company dba Eversource Energy (the "Company" or "Eversource") had been monitoring a severe wind and heavy rain event requiring the Company to implement its Emergency Response Plan ("ERP"). All internal lineworkers were put on call for the storm, contractors were secured and mutual aid assistance was requested prior to the event. All three regional Emergency Operations Centers ("EOCs") and the Incident Command Center ("ICC") were activated on the morning of November 1st. As part of our pre-storm planning, Eversource activated its Liaison Organization, whose responsibility is to provide information to our community, legislative and regulatory stakeholders prior to and during our restoration activities.

On October 31th, at approximately 8:00 p.m., a powerful autumn storm struck all of Connecticut. The intense wind and rain caused trees to fall and limbs to snap breaking cross arms, dropping conductors and damaging related electrical equipment. The entire state was affected with considerable damage in the Northwest and Northeast part of our service territory. In addition to the Company's internal line crews and local contractors, we utilized crews from the South, Great Lakes and Canada.

The outages in the Company's service territory peaked on Friday, November 1st at 2:00 a.m. when 107,237 customers were without service. By 10:00 p.m. on Saturday, November 2nd, a vast majority of customers from the wind event were restored, with the Company restoring service to a total of 152,638 customers.

The Company notes these outage numbers may be adjusted based on further analysis.

**October 31, 2019 Wind Storm**
**FILED IN ACCORDANCE WITH:**
**DOCKET NO. 86-11-18**
**Page 2**

**The following is a tabulation of the estimated personnel number committed to the restoration effort:**

| | **Count** | |
|---|---|---|
| CT Internal Lineworkers | 262 | FTEs* |
| Line Contractors | 1046 | FTEs |
| Tree Contractors | 542 | FTEs |
| Damage Assessment | 277 | FTEs |
| Wire Guards | 122 | FTEs |

## Damage Assessment

All the Company's service territory received damage due to intense winds and rain. The impact of falling limbs and trees broke poles, cable, transformers and associated electrical equipment.

The estimated damage to the distribution system is summarized in the following table:

| **Item Damaged** | **Count** |
|---|---|
| Poles Replaced | 187 |
| Transformers Replaced | 179 |
| Miles of Wire Restrung | 48 |
| Block Roads Cleared | 245 |
| Trees Cleared | 820 |

***FTE – Full Time Equivalent**

**October 31, 2019 Wind Storm**
**FILED IN ACCORDANCE WITH:**
**DOCKET NO. 86-11-18**
**Page 3**

## Eversource CT - Service Territory Event Summary
## October 31 – November 1, 2019

Estimated Peak Number of Eversource Customers Affected: 107,237
Number of Eversource Customers Affected and Restored: 152,638
Total Number of Circuits Affected: 486
Total Feeder Lockouts – Eversource: 32
Estimated Peak Number of Trouble Spots: 1,562
Total Number of Eversource Trouble Spots: 2,340
Breakdown of Outages by Location Type

| Circuit Breaker | Fuses | Reclosers | Service | Switches | Transformers | Other | Grand Total |
|---|---|---|---|---|---|---|---|
| 55 | 1198 | 227 | 470 | 35 | 276 | 79 | 2340 |

Non Outage Ticket Summary Information

| | | E911 Ticket Information | | | |
|---|---|---|---|---|---|
| | Total T Tickets | Priority 1 | Priority 2 | Priority 3 | Other |
| Eversource | 2054 | 42 | 603 | 464 | 945 |

Eversource Customer Restoration Curve

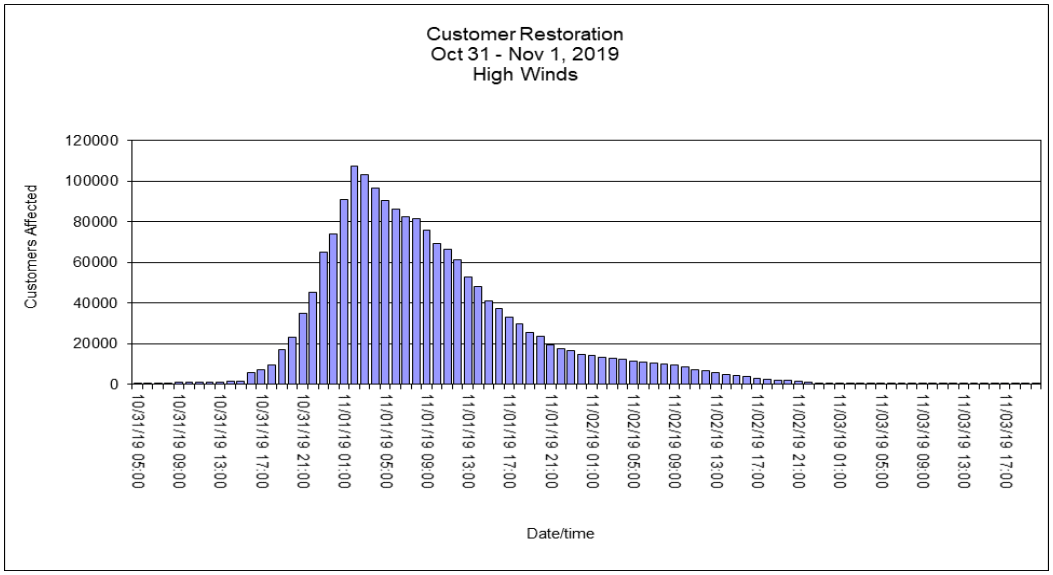


*Report contains all events that occurred on the October 31st thru November 1st, 2019

## Acknowledgments

The Company would like to formally acknowledge the sincere and dedicated efforts of the line workers, electricians, and support personnel who worked in the adverse conditions while restoring service to our customers.

April 30, 2020

Mr. Jeffrey R. Gaudiosi
Executive Secretary
Public Utilities Regulatory Authority
10 Franklin Square
New Britain, CT 06050

Re: Docket No. 86-11-18 – DPUC Review of Performance of UI, CL&P and SNETCO in Restoring Service After Storm Carl – Order No. 6 Compliance

Dear Mr. Gaudiosi:

The Connecticut Light and Power Company dba Eversource Energy (the "Company") provides this compliance information pursuant to Order No. 6 in the above captioned docket.

Order No. 6 in the Final Decision provides:

> Commencing from the date of the Decision, May 12, 1987, each of the Companies shall file a Report, including time series details of service restoration, to the Public Utilities Regulatory Authority within 14 days of complete restoral of customer service following the implementation at any level of its respective Emergency Plan.

In compliance with Order No. 6, the Company provides herewith a report of its service restoration for the April 13th Wind Event.

If you have any questions regarding this submittal, please call Mr. Mark Fangiullo, Manager of Emergency Management, at (860) 665-2064 or me, at (860) 665-5967.

Very truly yours,

Christopher R Bernard
Manager, Regulatory Policy & Planning
Eversource Energy Service Company
As Agent for the Company

cc: Service List
William Hackett, State Emergency Management Director, DEMHS

**April 13, 2020**
**Wind Storm**

**FILED IN ACCORDANCE WITH:**
**DOCKET NO. 86-11-18**

**Executive Summary**

On Monday, April 13, 2020, The Connecticut Light and Power Company dba Eversource Energy (the "Company" or "Eversource") had been monitoring a severe wind and heavy rain event requiring the Company to implement its Emergency Response Plan ("ERP"). Contractors were secured and mutual aid assistance was requested prior to the event. The Incident Command Center (ICC) was opened virtually on April 13th at 6 a.m. as well as all eleven of our Restoration Management Teams (RMTs) working from their Area Work Centers (AWC). As part of our pre-storm planning, Eversource activated its Liaison Organization, whose responsibility is to provide information to our community, legislative and regulatory stakeholders prior to and during our restoration activities.

On April 13th, at approximately 10:00 a.m., a powerful spring storm struck all of Connecticut. The intense wind and rain caused trees to fall and limbs to snap breaking cross arms, dropping conductors and damaging related electrical equipment. The entire state was affected with considerable damage in the West and Northeast part of our service territory. In addition to the Company's internal line crews and local contractors, we utilized crews from the South, Midwest and Great Lakes.

The outages in the Company's service territory peaked on Monday, April 13th at 4:00 p.m. when 55,791 customers were without service. By 3:00 a.m. on Wednesday, April 15th, a vast majority of customers from the wind event were restored, with the Company restoring service to a total of 98,940 customers.

The Company notes these outage numbers may be adjusted based on further analysis.

**The following is a tabulation of the estimated personnel committed to the restoration effort:**

| | **Count (FTE*)** |
|---|---|
| CT Internal Lineworkers | 237 |
| Line Contractors | 516 |
| Tree Contractors | 342 |
| Damage Assessment | 120 |
| Wire Guards | 109 |

**Damage Assessment**

All of the Company's service territory received damage due to intense winds and rain. The impact of falling limbs and trees broke poles, cable, transformers and associated electrical equipment.

The estimated damage to the distribution system is summarized in the following table:

| **Item Damaged** | **Count** |
|---|---|
| Poles Replaced | 130 |
| Transformers Replaced | 114 |
| Miles of Wire Restrung | 45 |
| Block Roads Cleared | 324 |
| Trees Cleared | 784 |

***FTE – Full Time Equivalent**

## CL&P dba Eversource Energy - Service Territory Event Summary
## April 13, 2020

Estimated Peak Number of Customers Affected: 55,791
Number of Customers Affected and Restored: 98,940
Total Number of Circuits Affected: 367
Total Feeder Lockouts: 15
Estimated Peak Number of Trouble Spots: 1,095
Total Number of Trouble Spots: 1,485

**Breakdown of Outages by Equipment Type**

| Circuit Breaker | Fuses | Reclosers | Service | Switches | Transformers | Other | Grand Total |
|---|---|---|---|---|---|---|---|
| 20 | 776 | 169 | 258 | 30 | 187 | 45 | 1,485 |

**Non-Outage Ticket Summary Information**

| | | E911 Ticket Information | | | |
|---|---|---|---|---|---|
| | Total Events | Priority 1 | Priority 2 | Priority 3 | Other |
| | 1,465 | 21 | 436 | 360 | 648 |

**Customer Restoration Curve**

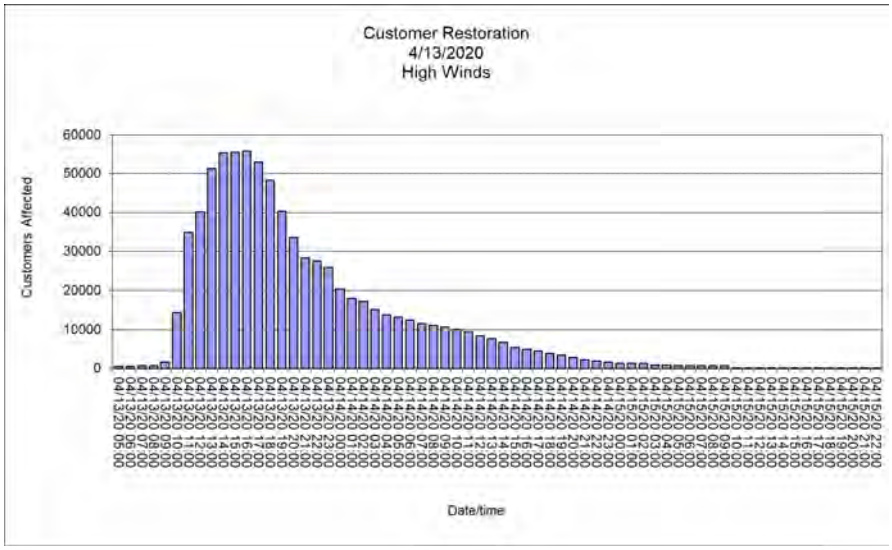


*Report contains all events that occurred on April 13th, 2020

**Acknowledgments**

The Company would like to formally acknowledge the sincere and dedicated efforts of the line workers, electricians, and support personnel who worked in the adverse conditions while safely restoring service to our customers.

# 30-DAY EVENT REPORT
# TROPICAL STORM ISAIAS






**Submitted to the Connecticut Public Utilities Regulatory Authority**

**September 8, 2020**

107 Selden Street
Berlin, CT 06037

September 8, 2020

Marissa Paslick Gillett, Chair
John W. Betkoski III, Vice Chair
Michael Caron, Commissioner
Connecticut Public Utilities Regulatory Authority
Ten Franklin Square
New Britain CT 06051

Re: Docket No. 20-08-03, Investigation into Electric Distribution Companies' Preparation and Response to Tropical Storm Isaias – Compliance with Order No. 2: 30-Day Event Report

Chair Gillett and Commissioners,

On behalf of the 8,300 dedicated employees of The Connecticut Light and Power Company dba Eversource Energy ("Eversource" or "the Company"), as well as the contractors and mutual aid crews supporting our response to historic and destructive Storm Isaias, we are pleased to submit this 30-Day Event Report to the Public Utilities Regulatory Authority ("PURA") detailing Eversource's planning, preparation and recovery efforts during the historic Storm Isaias.[1]

We appreciate PURA's plan to conduct a thoughtful and expeditious inquiry into the circumstances of Storm Isaias and our preparedness in responding to the damage wrought across the entire State of Connecticut by the storm. Every storm is a learning opportunity. We know that there are things we could have done better and that there is always room to improve our performance. We are already working to examine what went right and what went wrong in responding to the storm and PURA's proceeding will provide an opportunity to bring the results of this examination forward to improve for the future.

However, we also know we were fully prepared and that the perception that we were not prepared, is inaccurate. Particularly in the COVID-19 environment, we recognized well in advance that we had to be prepared to meet the conditions of a major event coming into the hurricane season, so that the health of our employees and customers would not be jeopardized in responding to such an event. We are looking forward to presenting the facts and information to you for review and we appreciate PURA's plan to conduct a thorough, fair and impartial review of our response to the storm.

[1] This 30-Day Event Report is submitted pursuant to PURA's August 14, 2020, Revised Notice of Proceeding & Orders for Emergency Response, Order 2: "In accordance with Conn. Gen. Stat. § 16-32h(h), the EDCs shall each submit a supplemental emergency response report to the Authority within thirty (30) days. Such report shall include a description of the EDC's preparation for and response to Tropical Storm Isaias and shall include any proposed corrective actions or improvements to the emergency response plan."

107 Selden Street
Berlin, CT 06037

Our response to the Storm Isaias was the quickest and largest mobilization ever achieved for the State of Connecticut and our customers. This 30-Day Event Report presents a step-by-step, detailed view of our response throughout key areas of our company, subdivided into the following categories:

**Emergency Response Planning and Preparation:** Eversource used multiple weather sources to track the progress of Storm Isais ahead of its impact and made thorough preparations in anticipation of a major storm event. We made these preparations in keeping with safety protocols laid out in our pandemic emergency plan, which was already in place and tested in previous storm events.

**The Storm Event:** The actual destructive force of the Storm was much more severe than anyone expected, with Connecticut suffering the brunt of the disintegrating tropical storm, its far-flung energy systems and the combined impact of drought-weakened trees. Eversource responded to almost 200 life-threatening downed wire situations within 24 hours of the event, and over 4,000 downed wire events throughout the restoration, all caused by the unexpected intensity of the storm conditions.

**Aftermath and Restoration:** Eversource assembled a massive response to address customer outages and community priorities in parallel, which was made possible only as a result of the company's advanced preparation and planning. Power was restored more quickly than any prior event of this magnitude, despite the greater level of damage than expected.

Our report also addresses topics of interest to our customers and communities, including the temporary issues experienced with our outage reporting systems; our effort to balance customer restoration with the response priorities of community leaders; and our communication throughout the storm with community officials and first responders. As leaders of a learning organization, we know with certainty that Eversource has room to improve, and we look forward to working with PURA and other stakeholders to better serve our Connecticut customers.

Lastly, we would be remiss if we did not recognize the thousands of Eversource employees who worked diligently, as a dedicated team, to achieve the most expeditious restoration in our history, given the level of damage that occurred. Our employees leave their families to work incredibly long hours, under difficult conditions, all devoted to the task of restoring power to customers as quickly as possible while also assisting communities with their priorities. Our employees did an excellent job in this event, working with external contractors and countless local and state police, firefighters, public works employees, and elected officials to respond to this catastrophic storm event. Most importantly, we did so safely, adhering to our COVID-19 pandemic protocols. We are extraordinarily grateful for their dedication, skill and perseverance under challenging working conditions.

EVERSOURCE ENERGY

107 Selden Street
Berlin, CT 06037

Thank you again for the opportunity to provide you with this report and we look forward to the process ahead.

Sincerely,

James J. Judge
Chief Executive Officer

Craig A. Hallstrom
President

Penni McLean-Conner
Chief Customer Officer

cc: Service List

# TABLE OF CONTENTS

**I. EXECUTIVE SUMMARY ..... 1**

**II. OVERVIEW OF THE 30-Day Event Report ..... 8**

**III. PROLOGUE: Focus on Emergency Preparedness ..... 11**

A. Overview ..... 11

B. Eversource Plans and Prepares Year-Round for Major Weather Events ..... 12

**IV. TROPICAL STORM ISAIAS: Turning Preparedness into Action ..... 27**

A. Introduction ..... 27

B. Pre-Event Planning and Preparation: Starting Well In Advance ..... 28

1. Forecasting Major Weather Event ..... 28

2. Weather Track of Storm Isaias ..... 30

3. Day-to-Day Preparations for the Oncoming Weather Event ..... 35

4. Outage Prediction Models ..... 52

C. Tropical Storm Isaias – The Storm Event ..... 55

1. A Swift and Destructive Impact ..... 55

2. Public Safety Phase of Emergency Response ..... 63

3. Restoration Phase of Emergency Response ..... 71

**V. COORDINATION: Balancing Restoration with Make Safe Priorities ..... 85**

A. Classification of Wire Down Events ..... 85

**VI. CUSTOMER EXPERIENCE: Customer Access Is Vital ..... 93**

A. Pre-Event Communications ..... 93

B. Customer Communications During the Event ..... 94

C. Customer Communications During the Restoration Phase ..... 97

D. Communication Channels Used with Customers and Communities ..... 101

**VII. DISTRIBUTION AUTOMATION AND SYSTEM RESILIENCE ..... 105**

A. Overview ..... 105

B. Progress on System Resiliency ..... 106

**VIII. CONCLUSION ..... 115**

# I. EXECUTIVE SUMMARY

On August 4, 2020, between the hours of 2 p.m. and 6 p.m., a major weather event – Tropical Storm Isaias – roiled through the State of Connecticut. The onset of Tropical Storm Isaias was expected. The storm trundled up from south of Puerto Rico, along the East Coast of the U.S., over the 10 days prior to impact in Connecticut under the watchful eye of the National Weather Service, the National Hurricane Center ("NHC"), innumerable meteorologists, electric utility companies, state authorities and customers. Ultimately, the devastating impact of Tropical Storm Isaias in Connecticut caused 632,632 customer outages at peak on the Eversource system and 21,669 damage locations, which is more than any major weather event in the history of Connecticut, except for the October 2011 Nor'easter.

This 30-Day Report on Tropical Storm Isaias and Eversource's preparedness, response and event review is submitted as required by directive of the Connecticut Public Utilities Regulatory Authority ("PURA"), in Docket No. 20-08-03, Investigation into Electric Distribution Companies' Preparation and Response to Tropical Storm Isaias (August 7, 2020).[1]



**The destructive force of Storm Isaias was much more severe than expected, with Connecticut suffering the brunt of the dissipating tropical storm and its far-flung energy pockets.**

From early on, Storm Isaias was on a track northward. However, as of Wednesday, July 29 and into Thursday, July 30, the storm was tracking well to the southeast of New England. Forecasts associated with the path, windspeeds and intensity remained unsettled through the weekend. On Friday, July 31, despite the unsettled nature of storm conditions and low degree of confidence among the weather forecasts as to how the storm track would wind into the Eversource service areas in Connecticut, Massachusetts and New Hampshire. Eversource moved forward with emergency preparations for its three service areas by procuring 120 crews from Canada and pre-staging local crews in each area, including Connecticut. On Friday, July 31, Eversource declared a Level 4 emergency event to take effect as of 7:00 a.m. on Tuesday, August 4, and took steps to prepare for a high-side Level 4, low-side Level 3 event by decentralizing operations across the State of Connecticut

[1] In compliance with PURA's storm performance standards established in Docket No. 12-06-09, the Company will submit supplemental information on lessons learned from this storm "within 60 days after the end of an event". See Docket 12-06-09, PURA Establishment Of Performance Standards For Electric And Gas Companies, November 1, 2012 Decision at Appendix A, Storm Performance Standard Section 3.7 entitled "After Action Report."

and planning for outside crews and all of the logistical support necessary for that endeavor, such as procuring hotels, rental vehicles, repair materials and food.

On Saturday, August 1, and Sunday, August 2, the storm was still a considerable distance from Connecticut – located approximately 120 miles south southeast of Cape Canaveral, Florida. Throughout the day, the forecasts fluctuated as to the potential impact on Eversource's service territory in Connecticut, Massachusetts and New Hampshire, with the predicted storm strength weakening during the day on Sunday, August 2, before regaining strength that evening. Probabilities for tropical storm force winds (sustained winds >39 mph), remained low-to-moderate according to the NHC and other forecasts into early Monday morning.

Late Sunday into Monday, August 3, the forecasted track of Tropical Storm Isaias began to shift west, toward New York State. By Monday afternoon, it was clear that a much larger area of Eversource's Connecticut service territory was going to be exposed to the eastern portion of the storm, which had the highest wind potential. By 8:00 p.m. on Monday night, August 3, the NHC was predicting a higher probability of tropical storm force winds, indicating the storm system would likely present as a more typical tropical storm event rather than the lower-level event expected over the weekend.

By the time Tropical Storm Isais reached Connecticut on August 4, the storm was undergoing an "extratropical transition," which happens when a hurricane dissipates into a hybrid storm extending tropical cyclone-like conditions over a widespread area and in latitudes that do not typically experience such events. During an extratropical transition, a cyclone frequently acquires increased forward motion and sometimes intensifies substantially, so that such systems pose a serious threat to land and maritime activities.[2] A tropical storm system undergoing an extratropical transition can be likened to a spinning top—beginning with a tight spin and then, as it slows down, will often times release its energy in an erratic, unpredictable, and exaggerated manner over a relatively short period of time. Forecasting the timing, intensity, and track of an extratropical transition is challenging for weather prediction models due to the dynamics and the energetics involved in the dissipation of a tropical system.

The extratropical transition that occurred in Connecticut on August 4 was consistent with all of these characteristics—it was unpredictable, difficult to forecast, and unleashed powerful winds that caused significant and widespread damage to the Eversource electric distribution system. The eastern portion of Tropical Storm Isaias hit the Company's system hard, with higher than forecast wind speeds

---

[2] Sarah C. Jones, et al., The Extratropical Transition of Tropical Cyclones: Forecast Challenges, Current Understanding, and Future Directions, Wea. Forecasting (2003) 18 (6): 1052–1092, available at https://journals.ametsoc.org/waf/article/18/6/1052/38553/The-Extratropical-Transition-of-Tropical-Cyclones.

and peak wind gusts reaching 67 mph in some areas. Sustained wind speeds well over 30 mph and in excess of 50 mph occurred in far flung localized pockets. Several tornado warnings were issued across Connecticut as storm cells showed rotation at the cloud level through the afternoon of August 4.



**The damage caused by Storm Isaias was greater than any major event experienced in recent history, except for the October 2011 Nor'easter, which involved similar dynamics of heavy pressure on tree canopies and weakened tree root systems.**

By 6 p.m. on August 4, the Eversource system had recorded approximately 5,300 damage locations; had received reports of thousands of wires down across the state; and had 25 transmission lines that had tripped out of service, and another 12 transmission lines that had "opened and closed" meaning that the lines were not out of service, but had suffered some type of damage indicative of a substantial storm impact. This scale of damage in such a short time period was unprecedented, but thoroughly reminiscent of the October 2011 Nor'easter. That event occurred in October when tree canopies were still partially intact and root systems were weakened by the rain saturation caused by Tropical Storm Irene, which occurred just weeks before. Although Storm Isaias was not characterized by heavy rain, the tree population in Eversource's territory has suffered an unprecedented scale of tree mortality and loss of integrity due to insect infestations and drought, which rendered trees susceptible to downfall in the high winds.

Isaias passed by approximately 2 a.m. on Wednesday, August 5, but winds remained elevated and the system continued to take on damage, causing 632,632 customer outages at peak and 21,669 damage locations spread throughout the entire state. No weather forecast predicted the destructive force and widespread impact of the storm event and no weather forecast zeroed in on the true severity of the event until the storm system was essentially knocking at the door. This is borne out by the fact that two damage predictions models utilized by Eversource to help inform its storm knowledge severely under-predicted the number damage locations, with the UCONN Model predicting 3,000 to 6,000 damage locations late on August 3 and another predicting even fewer. Unlike other catastrophic storm events such as Tropical Storm Irene and Superstorm Sandy where damage was concentrated in certain portions of the state, every single one of the 149 communities served by Eversource in Connecticut suffered significant damage as a result of Storm Isaias.

To restore power, Eversource cleared more than 8,900 fallen trees and replaced more than 2,506 damaged utility poles, 1,438 transformers and more than 500 miles of downed wire.



**Eversource mobilized quickly to respond to Fire & Police high-priority public safety calls; to restore downed transmission lines feeding the overall system; to restore customers within committed deadlines; and to balance municipal priorities for critical facilities and blocked roads.**

For the restoration effort, Eversource quickly augmented the crew resources already on hand in Connecticut, shifting hundreds of crews from Massachusetts and New Hampshire to Connecticut, along with crews secured from the Midwest, Canada and other locations. Eversource increased the crew count in Connecticut rapidly, to 504 line crews and 235 tree crews on Wednesday, August 5, after storm conditions subsided; to 852 line crews and 285 tree crews in Connecticut by Thursday August 6; and to more than 2,500 line crews and 780 tree crews in Connecticut by August 9.

The powerful winds of Tropical Storm Isaias caused widespread damage to trees, damaging utility poles (over 2,000 in total), and transmission and distribution lines across Eversource's service territory. Within the first 24 hours, Eversource dedicated crews to responding to 193 imminent danger emergency calls reported by Fire & Police and restoring 25 downed transmission lines supplying the distribution system. Some of the imminent danger calls that the Company responded to between 1:15 PM and 7:40 PM during the event included: 31 Fire, Police & Safety ("FPS") priority 1 calls (or "FPS1") related to people trapped in vehicles; 7 structure fires with people trapped inside; and, a house with wires down and a child trapped along in the house. Throughout the entire event, Eversource handled a total of 263 imminent danger calls and all were addressed without injury to the public, first responders or the Company's personnel.

Ultimately, the Connecticut distribution system sustained over 21,669 damage locations, representing the second most damaging storm event on record. Notwithstanding the lack of adequate warning regarding the true extent of the destructive force of Storm Isaias, Eversource met the commitments made to Governor Lamont, the State of Connecticut and to customers:

- We committed to a rapid ramp-up in the number of outside crews to restore power to levels exceeding Emergency Response Plan ("ERP") expectations for the number of damage locations. We increased the number of line crews working on the system to restore power and address municipal priorities, ramping up to more than **2,500** crews working on the Connecticut distribution system by August 9, or within five days of the storm impact. This is double the number of line crews anticipated in the ERP for 21,669 damage locations. *We met this commitment for crews.*

- We committed to have 90% of customers restored by Sunday night, August 9. On Sunday, August 9, service to 90% of customers was restored, well before the end of the night. *We met this commitment to customers.*

- We committed to have restoration substantially complete by Tuesday night, August 11, meaning 99% of customers restored in every single =one of the 149 towns we serve. *We met this commitment to customers.*

During the event, Eversource deployed a significant number of crews to respond to emergency calls from local Fire and Police who are standing by a damaged electric wire down and municipal "make safe" requests, involving blocked roads. Within the 9-day restoration effort, Eversource handled **2,431** Priority 2 calls (hindering operations) and **2,273** Priority 3 calls (non-threatening electric hazard) calls, as well as responding to or restoring power to 860 affected critical facilities predesignated by local municipalities. Eversource also received numerous priorities from state officials regarding state-level critical facilities, and blocked roads and highways. Eversource worked with municipal responders to clear over **1,900** blocked roads through the days following the event. Eversource was also asked to restore power to almost 500 polling locations across the State of Connecticut and this commitment was met.

Eversource recognizes that despite these genuine efforts, many towns are disappointed in the level of response that they experienced. Eversource ERP teams are already working on a "deep dive" examination into the experience of these municipalities in Storm Isaias to identify improvements to the process that would provide municipalities with greater access to vital information on workplans and the location of crews, and response timelines more in line with expectations.

These and other lessons learned will be identified, evaluated and presented with recommended improvements in the After-Action Report due to PURA on October 12, 2020.



**Although Eversource successfully handled approximately 6 million proactive outbound customer updates and more than 3 million inbound customer interactions during the event, the Eversource communication channels experienced noticeable capacity constraints due to the fact that customer interactions were double the historic peak volume of communications occurring during a major event.**

On Tuesday, August 4, as the sheer volume of customer contacts hit the system at the start of the storm, the Eversource digital channels such as two-way texting, mobile app and online outage communication options slowed due to capacity constraints. These large volumes caused a similar impact to the Interactive Voice Response ("IVR") system and call center. For customers, this caused intermittent "time outs" and "fast busy" signals to occur on the mobile channels, IVR and calls into the Call Center. None of the digital channels, IVR or Call Center system crashed or failed to operate. However, the process of getting through the Company's various channels was inordinately slow due to the volume. During the peak period on the first day of the storm, customers experienced a 19-minute average wait time to speak to a customer service representative, or sometimes a busy signal or

dropped call, due to the large volume of simultaneous users. However, despite the intermittence at the onset the event, Eversource's digital systems and customer service representatives successfully recorded over 85,000 outage tickets during those first few hours and 220,000 customer-reported outages on Wednesday, August 5.

As part of Eversource's preparedness efforts, the contact channels are routinely tested to accommodate inbound customer contacts 20 percent higher than the volumes experienced in Superstorm Sandy. However, the volume of inbound customer communications for Storm Isaias was more than double the record level experienced for Superstorm Sandy, reflecting customer behavior trends of using numerous digital channels at once from smartphones and laptops, which is a dynamic not necessarily experienced in Superstorm Sandy.

The slowdown experienced by customers was understandably frustrating for them as they sought to report their outage. However, the scope and location of outages were largely known through the separate Outage Management System, which is able to identify and track outages from just a few outage reports. Therefore, the customer's delay in using the system did not affect the duration of any customer outage. The Eversource information technology team worked diligently through this challenge and was able to make modifications to accommodate the heavy traffic. Eversource is already working through permanent testing and changes to the system to mitigate the potential for similar slowdowns in the future.

**The overlay of a major weather event with the COVID-19 pandemic exponentially elevated the tension and frustration of our customers and created logistical challenges for Eversource, its employees and outside contractors.**

Customers and their families are working and staying at home using air conditioners, fans, phones, computers and other electrical appliances. The unexpected loss of power during COVID-19, along with the social and economic disruptions many customers are experiencing, is simply overwhelming for customers. This has made the entire experience much more burdensome than usual for our customers.

COVID circumstances also created challenges for Eversource, although employees worked through the challenges diligently and no employees were infected through the event. The need to consistently and effectively apply COVID-19 protocols to protect the health of employees and customers permeated every aspect of Eversource's response. For example, in accordance with the Eversource COVID protocols established at the outset of the pandemic, Eversource prepositioned COVID personal protective equipment and supplies in the Area Work Centers ("AWCs"), office buildings and storm response trailers that would be utilized during restoration. All

AWCs and emergency operating center locations were appropriately sanitized and staged to enable social distancing.

Eversource also took proactive steps to protect its highly skilled and trained control room operators given their critical role in operating the transmission and distribution system. Eversource created sterile environments in its control room and forbade entry to anyone other than the control room operators. Eversource also conducted medical screening of the control room operators at the beginning of their shifts.

Pre-event preparations were made to provide lodging for more than 6,000 employees and contractors, maintaining full attention on the need to protect workers in the COVID-19 environment. The logistical efforts were substantial – and critical to the duration of the restoration period. For example, the Eversource ERP Logistics team arranged for over 6,400 beds each night over the peak workdays, and a total of 40,000 beds over 10 days. More than 107,000 meals were procured and served at the decentralized staging areas, Area Work Centers and Emergency Operating Centers.

Eversource could not have organized these resources or managed the number of personnel involved under COVID protocols without the thorough, pre-event preparations for logistical support to equip, house and feed the thousands of employees, mutual aid crews and external contractors dedicated to the event.

In addition, given that a majority of Eversource personnel were still under a work-from-home status due to the COVID pandemic, plans were made for Company personnel to carry out their assigned storm duties in Eversource facilities closest to their homes in the event that they lost power and/or internet service due to Tropical Storm Isaias. Eversource made sure that spaces that would potentially be used were identified, cleaned and sanitized and staged to enable social distancing and established security protocols to enter the building.



## II. OVERVIEW OF THE 30-DAY EVENT REPORT

This 30-Day Event Report is organized to provide the reader with a comprehensive perspective on how Eversource prepares for and responds to major weather events in accordance with its Emergency Response Plan, and how it carried out these functions in relation to Storm Isaias. The 30-Day Event Report also provides background and discussion regarding specific aspects of this event that will require introspection, investigation and action by Eversource in the coming weeks as an important area of focus for lessons learned and future improvement.

From a contextual perspective, the organization of the remaining sections of the 30-Day Event Report is as follows:

**Section III -- Prologue: Focus on Emergency Preparedness** provides a comprehensive perspective on Eversource's emergency preparedness structure and institutional focus throughout the year. It is not possible to mobilize to meet the challenges of major weather event like Storm Isaias without persistent, methodical and rigorous focus on all aspects of event preparedness and response throughout the year. This work permeates Eversource's day-to-day planning and encompasses a wide range of activities including training, drills, customer and community outreach, along with intensive, iterative review of the strategies and tactics that will be employed to meet the challenges of a major event.

**Section IV -- Tropical Storm Isaias: Putting Plans & Preparedness Into Action** reviews the details of the Eversource response to Tropical Storm Isaias in the phases of Storm Isaias as a major weather event, discussing: (1) weather forecasting for major events; (2) weather track of Storm Isaias; (3) day-by-day preparedness; (4) outage prediction models; (5) impacts of Storm Isaias and immediate

triage work; (6) outages, damage locations and wire downs; and (7) aftermath and restoration. As detailed below, Eversource was prepared and positioned to mobilize rapidly the largest response in the history of Connecticut, during the COVID-19 pandemic with thousands of employees working remotely. Although customer and community frustration, anxiety and pain in these types of events should always be minimized to the maximum extent possible, the Eversource response was executed with urgency; with appropriate care and caution regarding COVID-19 considerations; with methodical purpose and strategy; and with as much attention to detail as realistically possible. *Still, we can do better by customers and communities, and we will.*

**Section V – Coordination: Balancing Customer Restoration with Make Safe Priorities** explains and discusses the numerous levels of important priorities that exist in responding to a major weather event. All priorities are important and must be addressed by Eversource following a major event; Eversource operates the electric system and numerous interests are dependent on that system and the speed and effectiveness of Eversource's response. However, every priority cannot be addressed at once within hours of a major event. In addition, some priorities must come first, such as life-threatening situations; repair of the transmission system feeding the New England regional transmission grid and Connecticut distribution system; and, restoration of critical facilities without backup generation. Once the storm conditions subside, a window of time is needed to address the highest priorities involving the protection of human life and the restoration of facilities that are the connection between the interstate electric grid the distribution system and that are vital to the flow of power into Connecticut cities and towns. Once the high-priority, life-threatening emergency calls and transmission system issues are addressed or at least underway, Eversource commences restoration work and, in parallel, works to address municipal priorities across the numerous communities that

experienced damage. This section reviews the painstaking efforts that Eversource takes to balance all priorities so that appropriate decisions are made on the allocation of resources across the entire State. *The balance will never appear adequate, reasonable or fair to those who come last. Therefore, careful review of the prioritization is always warranted.*

**Section VI – The Customer Experience: Customers Access Is Vital** explains and reviews the slowdown that Eversource customers experienced in attempting to report their outages for two blocks of time during and immediately following the event. Put simply, the slowdown occurred due to the volume of simultaneous contacts with the Company's system, enabled by the multiple digital channels now available to customers. Although the system did not fail and capacity was added within hours of the event, customer anxiety during the event about outage reporting was caused by the slowdown of the contact channels. *This is a problem that will be fixed and Eversource is already well down that path.*



## III. PROLOGUE: FOCUS ON EMERGENCY PREPAREDNESS

### A. Overview

In Connecticut, Eversource delivers electric service to approximately 1.2 million homes, neighborhoods and businesses in 149 cities and towns through its operating subsidiary, The Connecticut Light and Power Company. Eversource is among the Connecticut's larger employers, operating a highly complex, fully integrated, overhead and underground transmission and distribution system located within a 4,000 square mile service territory. This equates to 87 percent of the total area of Connecticut, including large urban centers, suburban and rural settings. Eversource's service territory encompasses areas with dense tree and vegetation growth, shoreline areas and hilly terrain. Eversource has organized its Connecticut operations into three regional districts, designated as the Western, Central and Eastern districts.

**Figure 1**

**Connecticut Regional Work Districts**

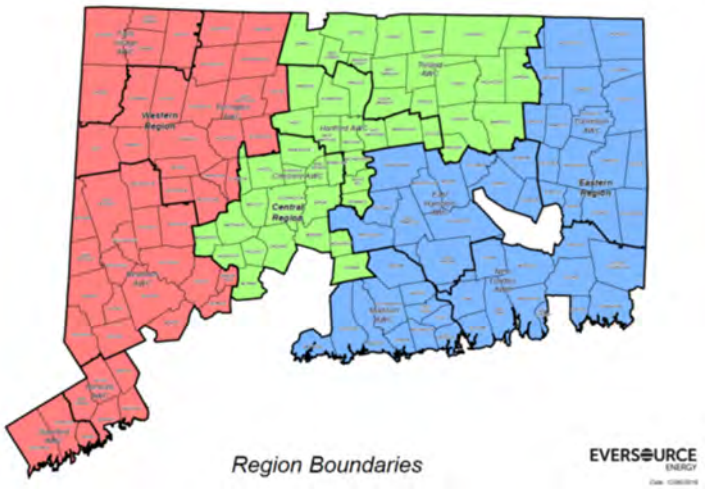

Eversource's transmission system consists of approximately 1,675 circuit miles of overhead transmission facilities and 137 miles of underground transmission lines. There are 20 transmission substations and 98 distribution substations supplied fed by the overhead transmission system, with another 72 substations on the Eversource distribution system. The distribution system consists of approximately 16,798 circuit miles of overhead primary construction and 6,658 circuit miles of underground primary construction, including both direct-buried and underground duct and manholes. Primary distribution voltages range from 4.16kV to 34.5kV, with the majority of circuits operated at 4.8kV, 13.2kV, 13.8kV, and 23kV. Eversource supplies electric service to customers using over 269,000 distribution transformers; approximately 725,639 utility poles supporting the distribution system; and, 1,279,330 meters supporting residential, commercial and industrial electric customers, as of May 1, 2020.

### B. Eversource Plans and Prepares Year-Round for Major Weather Events

Eversource's strong focus on planning and preparation is precisely designed to achieve a high level of readiness to respond to large-scale emergency events. The Eversource Emergency Response Plan ("ERP") provides a systematic and organized approach to prepare for, respond to, and recover from emergency events causing power outages or other disruptions to the distribution and transmissions systems. More specifically, the ERP establishes systematic approach to monitoring, assessing and preparing for events that have the potential to impact the distribution and/or transmissions system, customers, employees and other stakeholders, such as the cities and towns encompassed within the Company's service territory. The high level of organizational and operational readiness maintained by Eversource translates directly into the ability to restore power safely, efficiently and expeditiously when emergency events occur.

For **Readiness Condition – NORMAL**, general everyday operations are being performed, and business units are maintaining situational awareness by observing the changing and predicted weather conditions and the news for any event that could adversely affect operations.

Under **Readiness Condition – MONITORING**, general everyday operations are being performed, but conditions are developing or exist, such as a tropical storm like Tropical Storm Isaias, that present a potential risk in the near future to Eversource, its systems and its customers. Though the conditions currently pose no immediate threat, a heightened level of situational awareness is adopted, both internal and external, and monitoring is implemented with more frequent communications taking place among the Company's decision-making managers.

Under **Readiness Condition – WARNING**, conditions are developing or will soon exist that have a relatively high level of probability of impact for some or all of the Company's service area. General everyday operations are still being performed, but certain day-to-day tasks and operations may be suspended or redirected. It is at this point that the Company will begin to mobilize internal resources and acquire and/or mobilize external resources.

Under **Readiness Condition – EMERGENCY**, emergency event conditions that will cause or have caused significant impact to the Company's distribution and/or transmission system and customers are imminent. At this point, the Company will activate the ERP, declaring an "event level" and mobilizing all aspects of the ERP organization to meet the oncoming threat.

The ERP provides the overall framework for emergency preparedness and response. The ERP is premised upon guiding principles, including but not limited to: (1) a "safety always" philosophy; (2) restoration of the largest number of customers in the shortest amount of time practical; (3) optimal

use of information systems; and (4) consistent reporting of storm response progress to all internal and external stakeholders. In furtherance of these goals, the ERP ensures that the Company is sufficiently prepared to restore service to its customers in a safe and reasonably prompt manner during emergency events.

In addition to the guiding principles discussed above, the ERP is based on the implementation activities of the National Incident Management System ("NIMS") and uses the Incident Command System ("ICS"). This alignment assists in the de-centralization and recentralization of command and control throughout an emergency event in order to provide optimum and efficient response and utilization of resources. To the extent applicable and appropriate, the ERP was developed to align with the concepts of the National Response Framework and Emergency Support Function 12 ("ESF12"), All Hazards Energy and Utility Annex, which is utilized by the State of Connecticut.

**Function of the ERP**: When the ERP is triggered, the Company's internal organization is reconfigured into the ICS with a pre-designated management hierarchy taking effect at each organizational level with operations responsibility, from the highest level of management to the local operations level. The ICS is designed to be flexible and used for emergency events of any type, scope or complexity and guides the process for planning, building, and adapting the structure to best fit the emergency event.

Not all outage-related events or incidents require the full activation of the ERP. For those events that do require the activation of the ERP, it functions in a number of ways to prepare for, respond to and recover from those events. The primary functions of the ERP are to: (a) establish the identity and organization of Eversource staff who will be responsible for operations during an emergency event

and delineate their specific duties in that event; (b) guide the acquisition of external resources; (c) structure the deployment of internal, external and mutual aid crews to work areas; (d) ensure adequate and appropriate logistical support, including procurement of sufficient supplies and equipment needed during an emergency; (e) provide for damage assessments; (f) set forth a process for communicating with customers, municipalities and other stakeholders during an emergency event that extends beyond normal business hours and business conditions; (g) establish a procedure for the identification of Life Support customers and protocols to communicate with Life Support customers and the municipalities in which they reside before, during and after an emergency event;[3] and (h) provide for measures to assure the safety of employees, contractors and the public during an emergency event.

**ERP Organization – Roles and Responsibilities**: The ERP is not in effect at all times and does not govern routine outages that occur from day-to-day on the electric system due to equipment damage, minor or localized weather events or other causes. The ERP is triggered where there is or may be an "emergency event," which is an event in which widespread outages occur on an electric distribution service area due to storms or other causes beyond the control of an electric company. Classification of outage events within the ERP ranges from Level 1 through Level 5 depending on anticipated impact, with each level reflecting the severity of damage expected by or experienced during the event. Figure 2, below, sets out the Eversource ERP Event Level Matrix.

3 "Life Support" customers are customers who have provided documentation to the Company of a medical condition that requires utility service.

**Figure 2**

**ERP Event Level Matrix**

| Event Level | Peak Customer Outages | Number of Damage Locations | Line Resources | Expected Duration (Days) | Publication of System Wide ETR |
|---|---|---|---|---|---|
| **5** | 0% - 9%<br><125,000 | <2,000 | 200-300 | 1-3 | <24 hours |
| **4** | 10% - 29%<br>125,000-380,000 | 1,500-10,000 | 250-800 | 2-6 | <36 hours |
| **3** | 30% - 49%<br>375,000-650,000 | 8,000-25,000 | 750-1,250 | 5-10 | <48 hours |
| **2** | 50% - 69%<br>625,000-870,000 | 15,000 – 48,000 | 1,000-1,800 | 8-21 | <48 hours |
| **1** | 70% - 100%<br>>870,000 | >35,000 | >1,500 | >18 | <48 hours |

As shown in Figure 2, above, the ERP Event Level Matrix identifies the general characteristics and/or impact expected by each event level, based on pre-event estimations of: (1) the number of customer outages resulting from the impact of the weather event; (2) the number of damage locations typically experienced for this kind of event; (3) the number and type of crews necessary to accomplish the restoration within the restoration duration specified for the event level; and (4) the duration of restoration efforts expected for the scale of the emergency event.

The ICS is a component of NIMS, an emergency management doctrine used across the United States to coordinate emergency preparedness and incident management and response among the public

(Federal, Tribal, state, and local government agencies) and private sectors. The ICS provides for a standardized, on-scene, all-hazards incident management approach that: allows for the integration of facilities, equipment, personnel, procedures, and communications operating within a common organizational structure; enables a coordinated response among various jurisdictions and functional agencies, both public and private; and establishes common processes for planning and managing resources.

When the ERP is activated for Event Levels 1, 2, 3 or 4, the Incident Management Team ("IMT") is also activated and all ERP functions are coordinated through an Incident Command Center ("ICC"). The IMT provides an organized structure that facilitates the safe, efficient and expeditious restoration of power accompanied by a flow of information that both advances the restoration process and allows for constructive communication with customers, state and local government officials and other stakeholders.

Under the ICS, the Company's President designates the authority for the performance and direction of actions under the ERP to the Incident Commander, providing the Incident Commander with the authority to manage the overall emergency response for the Company. The following positions comprise the IMT and report directly to the Incident Commander: members of the Command Staff (Safety Officer, Human Resources Officer, Liaison Officer, Regulatory Officer, Communications Officer, Deputy Incident Commander, and Emergency Preparedness Specialist) and General Staff (Operations, Planning, Logistics, and Finance and Administration Section Chiefs). The members of the IMT are all highly trained and experienced employees, drawn from the highest levels of management within Eversource. Of the positions encompassing the IMT, seven positions are held by director-level employees and four positions are held by Eversource Vice Presidents, who have day-

to-day responsibility for the same or similar functions fulfilled within the ERP organization. The Incident Commander, Emergency Preparedness ("EP") Specialist and Operations, Planning, Logistics, and Finance and Administration Section Chiefs meet a minimum of 12 times annually to coordinate the planning for emergency events.

As noted above, the Incident Commander is responsible for the overall management of an emergency event. Incident Commander responsibilities include, but are not limited to: (1) reviewing external resources/resource support plans; (2) verifying that the safety and health of all Eversource employees, contractors, and the public are incorporated into every aspect and decision pertaining to the restoration efforts; (3) reviewing restoration/recovery progress; (4) overseeing the activities being performed for the addition of resources, redeployment of resources, the release of resources for redeployment, and the preparation of an overall demobilization plan; and (5) reviewing and approving the Incident Action Plan ("IAP") for each operational period of the response and restoration efforts under the ERP.[4]

The EP Specialist is responsible for maintaining situational awareness of potential threats to the Eversource infrastructure, including adverse weather impacts. The EP Specialist is tasked with coordinating the opening of the ICC and providing status reports and updates to the Incident

[4] The IAP is developed to coordinate restoration activities and resources during large emergency events. The IAP generally identifies the operational period and defines response and restoration goals for that period and describes weather conditions and forecasts, taking into consideration the impacts that current or future weather could have on the response to the emergency event. The IAP also includes information on the communications plan for the relevant operational period. The IAP is prepared and distributed prior to the daily Operations briefings and a revised Plan is prepared for each operational period. The operational period for extended emergency events that require 24-hour operations is divided into two operational shifts of 12 hours each starting at 0600 and 1800 with a turnover period that begins 30 minutes before each shift starts.

Commander. Additionally, the EP Specialist is responsible for ensuring that the restoration process is consistent with the Eversource ERP and that the IAP is documented for each operational period.

Within the ERP, the IMT is structured around four functional areas overseen by the Operations, Planning, Logistics, and Finance and Administration Section Chiefs, who in turn report directly to the Incident Commander. The primary responsibilities of the four ERP sections are as follows:

***Operations Section*:** The Operations Section is comprised of the Management, Supervision, and Field workforce tasked with the primary responsibility of response and restoration tasks during an emergency event. The Operations Section is responsible for the tactical level execution of the IAP in accordance with the guidance and priorities established by the Incident Commander. The Operations Section organization structure is scalable depending on the size and extent of an emergency event and is based on the established Operating Regions within Eversource's service territory. The Operations Section structure is designed to leverage the existing management and supervisions resources within the Company but encompasses an inherent flexibility that enables the efficient integration of additional management and field forces that are required for the response to a larger scale emergency event.

The Operations Section Chief is responsible for the restoration of the Eversource distribution and transmission systems during an emergency event and directs and coordinates all restoration operations and ensures the safety of personnel under their supervision. Specifically, the Operations Section Chief is responsible for overseeing the conversion of the IAP's strategic goals into executable tactical plans that implement the Company's restoration priorities. The Operations Section Chief monitors the overall effectiveness of the field restoration activities to accomplish the stated IAP goals.

The Operations Section Chief is supported by the Operations Branch Director who is located in a Regional Emergency Operations Center ("EOC"). The Operations Branch Director oversees the overall readiness and operational capability of the Regional EOC and partners with the Community Liaison Unit to ensure that community priorities and critical care customer issues are being addressed. The Operations Section Chief is also assisted by the Transmission Branch Director and the Substation and Community Task Force Branch Director.

The Operations Group Manager has direct management responsibilities and oversight of the Restoration Management Teams ("RMTs") assigned to the EOC. The Operations Group Manager is assisted by an RMT Operations Coordinator, who is responsible for implementing and overseeing the tactical restoration processes in coordination with field supervision to ensure the RMTs' restoration goals and objectives are met and that the restoration crews and the IMT organization's situational awareness is maintained during the restoration process. The RMT Systems Operator models the Eversource Outage Management System ("OMS") to match the actual distribution system configuration related to switching evolutions and updates information in the OMS.

The Operations Section is further supported by the RMT Modeler(s), who are responsible for identifying call patterns in the OMS to validate and confirm outage locations throughout the Company's service territory. Using data modeling techniques, RMT Modelers determine what is happening on the system within their assigned zone and consolidate events in the OMS to accurately reflect conditions in the field. The RMT Modelers are responsible for keeping the OMS up to date, including Estimated Times to Restoration ("ETRs") established during the emergency event and the status of crews to specific locations in the service territory, e.g. – en route including an estimate time of arrival, onsite, or restoration activities complete.

The Operations Section Chief is also assisted by the Vegetation Management Unit Leader who is responsible for management and coordination of the vegetation management crews in their assigned region in the service territory and works closely with the RMTs to ensure that downed branches are safely and efficiently cleared so that line crews can begin restoring service to customers. Additionally, the Wire Guard and Services Branch Director manages and oversees the Wire Guard process by ensuring a Wire Guard is sent to stand by and monitor potential electrical hazards during the emergency event and manages and coordinates the deployment of Service Crews focused on the restoration of residential electrical services.

***Planning Section*:** The Planning Section Chief, in collaboration with the Incident Commander and other Command and General Staff personnel, is responsible for developing and recommending the overall restoration strategy, including ETRs based on current resources available, damage assessment data, and current and forecasted weather conditions. The Planning Section Chief oversees the execution of the damage assessment process and the development of situation and resource status information and collaborates with the Operations and Logistics Section Chiefs to determine resource requirements, allotting and tracking all emergency event resources once activated or checked in. Using all available and relevant data, the Planning Section, in coordination with the Operations and Logistics Sections, develops each operational period's IAP and ensures that the OMS ETRs, and the associated messaging around those ETRs, are maintained, up to date and accurate.

Damage Assessment during and following an emergency event is a core component of the Planning Section's responsibilities. Damage assessment determines, among other things, the number and locations of blocked roads, the amount of physical damage caused by an emergency event, including the number and locations of broken poles, the number and locations of damaged transformers and

oil spills, the number and locations of wires down, and the number and locations of tree and tree limb damage. Accurate damage assessment data and information is critical to developing an IAP and determining whether to deploy additional support personnel and/or acquire mutual aid. Damage assessment is also critical to identify nested outages and to model the system to reflect the conditions in the field to the Outage Management System. This is a critical step in determining the actual number of the OMS "trouble events" or damage locations, which is an input to ETR development. The Planning Section utilizes Damage Assessment Patrollers to examine the condition of the Eversource system and identify equipment damage and possible hazards. The Damage Assessment Patrollers rely on three types of damage assessments techniques, i.e., Rapid, Detailed, and Post-Event Surveys.

The Planning Unit Leader (Strategic) uses the assessments provided by the Damage Assessment Patrollers to estimate the amount of work that is necessary to restore service to customers. The information is aggregated to determine the overall resource requirements to restore service to customers, including whether additional resources are required to support the restoration process. Additionally, the Planning Unit Leader determines the prioritization of damage assessment based on pre-established priority guidelines. Using the information gathered through this process, the Operations Group develops their priorities based on the goals and objectives in the IAP.

The Planning Section uses the above information to develop a critical piece of information in relation to the response to an emergency event and the restoration of service to customers – the ETR. The Planning Section uses algorithms based on the available objective and observational input to develop Global (system-wide) and/or Town ETRs. Regional Planning Branch Directors work closely with the Regional Operations Branch Directors to relay important information necessary to maximize the accuracy of ETRs reported to customers.

Once the emergency event that caused the outages has passed, e.g., a storm event has concluded, and the number of customers whose service was interrupted by the event has peaked, the Planning Section develops restoration projections based on: (1) the number of trouble locations; (2) the relative geographic scope of those locations; (3) the condition of the transmission system; (4) the number of circuit breakers and reclosers affected; and (5) the number of service-related trouble spots. The OMS System is used to create and manage both Global and Town level ETRs. As restoration progresses, The Planning Section continuously gathers data, monitors conditions, and recalculates the global ETRs with increasing precision and accuracy.

Following the Incident Commander's approval of the Global ETR associated with an emergency event response, the OMS is used to create and manage ETR-related messaging to customers. These messages are provided to customers using the Integrated Voice Response ("IVR") system, Eversource website, and Customer Care Center representatives.

***Logistics Section***: The Logistics Section supports and coordinates with the Incident Commander and the other ERP Sections to ensure that all facets of the Company that are responding to the emergency event are adequately supported. The Logistics Section is responsible for a variety of tasks, including but not limited to: (1) supply and replenishing necessary materials; (2) feeding, lodging and ensuring the welfare of Eversource and restoration personnel; (3) fueling and maintaining vehicles and equipment: (4) acquiring personnel, including crew resources; and (5) Information Technology ("IT") and Communications support services. The Logistics Section is composed of three branches: Services; Resource Acquisition; and Support.

The Logistics Section Services Branch oversees and coordinates the following service units: (1) Food and Lodging Services; (2) Material Logistics Services; (3) IT/Telecom Services; (4) Security Services; (5) Fleet Services; (6) Environmental Services; (7) Property Management Services; and (8) Staging Area Services. The Logistics Resource Acquisition Branch acquires additional personnel and equipment resources through the use of Mutual Aid and contractor relationships and by reallocating Eversource personnel to specific emergency job positions for which they are qualified and trained. These resources include but are not limited to line resources, service resources, vegetation management resources, and Damage Assessment Patrollers. The Logistics Support Branch ensures that all of the logistics needs for services, personnel, and equipment required for the restoration of service to customers are met in a timely and efficient manner and that the requirements defined in the IAPs are appropriately supported.

***Finance and Administration Section:*** The Finance and Administration Section provides administrative and financial tracking support to the Incident Commander and IMT staff. This Section ensures that the correct accounting has been established to track and report on all costs associated with the emergency event. The Finance and Administration Section Chief provides updates of the accumulating financial impacts of the event to the Incident Commander. The Finance and Administration Section Chief is also responsible for oversight and reporting of expenditures associated with restoration activities, including but not limited to distributing Company credit cards and petty cash as needed throughout the emergency event and response and tracking and analyzing personnel time records for timeliness and accuracy. The Finance and Administration Section Chief is responsible for overseeing the unvouchered liability ("UVL") entries for response activities.

The Finance and Administration Section Chief also manages a rigorous process after the storm event to compile and review the significant cost documentation associated with an event of this type, including invoices from external contractors and mutual aid crews and receipts for a wide range of services, materials and equipment used in the restoration. From the date of an event, this process can take up to 12-18 months or even longer due to the fact that 80-90% of the costs will be associated with external contractor crews and mutual aid crews, which routinely conduct invoicing many over months after the event, despite Eversource's best efforts to request and collect invoices from those vendors. Once the invoices are received, Eversource conducts a meticulous process to review and validate the costs and will challenge costs when and if invoices are inaccurate.

***Communications Organization:*** In addition to the IMT Sections described above, Eversource also relies on the Communications Organization to maintain the flow of information before, during and after the emergency event to five primary stakeholder groups: employees; customers; local municipal public safety officials; media outlets; and Connecticut safety officials, regulators and legislators. The Communications Officer is responsible for unity of messaging and communications processes to ensure that the messages are accurate, consistent, timely, meaningful and complete across all channels of delivery, including the Eversource website, social networking sites and news media. In essence, the Communications Officer acts as the public voice of the Incident Commander.

The Communications Officer's duties include but are not limited to: (1) conducting initial and routine briefings with the activated Assistant Communications Officers; (2) ensuring applicable web pages are updated as the emergency event progresses; (3) preparing and issuing a Communications Briefing Sheet that can be used as a response to media inquiries and as a public statement for all other audiences; (4) ensuring that the Assistant Communications Officer – Customer Group is acting as a

conduit to ensure customer concerns are being brought to the Communications Officer and escalated as needed; (5) ensuring that medical customers are alerted to make preparations for the event; (6) ensuring effective support of inbound customer interactions, both digitally and via telephone so that customers can accurately and timely report their outages; and (7) developing daily communications messages and providing them to the Planning Section Chief for inclusion in the IAP. Each day, the Communications Officer, in coordination with the Incident Commander, oversees the development of that day's communications strategy, considering the current phase of the emergency event, specific information of general and regional interest, and the current status and priorities of the restoration effort. This strategy ensures a directed approach to data gathering and dissemination and results in a timely and consistent message to best meet customer needs.

***Liaison Organization:*** The Liaison Officer also plays a key role in communications during the emergency and works closely with the Communications Officer as an adjunct member of the Communications organization. The Liaison Officer is responsible for the coordination of effort and communications with the Company's external municipal, state and federal agencies and stakeholders and ensures a bi-directional communication flow with these agencies and stakeholders through the Eversource liaison network. One of the key components of the Liaison Organization are the Community Liaisons. These individuals interact with towns and municipalities, acting as the conduit for real-time information, support, notification, coordination, and communications between municipal officials and Eversource for system restoration, including communication of mutual assistance activities. The Community Liaisons identify critical information and issues to be relayed through the Liaison Organization, including issues such as damage assessment data, blocked roads, and requests to address emergent priorities.

Within this organization, the Utility Liaison communicates and coordinates with other public service and telecom companies, with a primary objective of enabling restoration of priority services, among other priorities. The Government & Regulatory Affairs Liaisons communicate on a regular basis with state government and regulatory entities, respectively. The State EOC Liaison is stationed at the State Armory when the State Emergency Operations Center is open and communicates with the Connecticut Division of Emergency Management and Homeland Security ("DEMHS") and other state agencies.

## IV. TROPICAL STORM ISAIAS: Turning Preparedness into Action

### A. Introduction

On August 4, 2020, between the hours of 2 p.m. and 6 p.m., a major weather event – Tropical Storm Isaias – roiled through the State of Connecticut. The onset of Tropical Storm Isaias was expected. The storm trundled up from south of Puerto Rico, along the East Coast of the U.S., over the 10 days prior to impact in Connecticut under the watchful eye of the National Weather Service, the National Hurricane Center ("NHC"), innumerable meteorologists, electric utility companies, state authorities and customers. Ultimately, Tropical Storm Isaias had a devastating impact on the entire State of Connecticut, causing 632,632 customer outages at peak on the Eversource system and more damage events than any other major weather event in Connecticut, except for the October 2011 Nor'easter.

This 30-Day Event Report is structured to provide a detailed account of Eversource's preparation and response to Tropical Storm Isaias within three phases of the storm: (a) Pre-Storm Preparation; (b) the Storm Event; and (c) Post-Storm Restoration. For each of these phases, the narrative below explains what was happening to prepare and respond to the storm conditions; to quickly respond to high-

priority, life-threatening electric wire down events within the municipalities during and immediately following the event; to repair over 25 transmission lines taken out of service that supply power to the distribution system; to restore power to state and local critical facilities that were without any power across the state; to respond to municipal wire down calls and blocked roads; and to restore power to residential and business customers within 168 hours of the point when weather conditions subsided.

## B. Pre-Event Planning and Preparation: Starting Well In Advance

### 1. Forecasting Major Weather Event

As part of pre-event planning, Eversource compiles and evaluates data and forecasts from several different weather services and other source information to make decisions regarding an oncoming weather system. In essence, a forecast is an estimate of the future state of the atmosphere. Forecasts are founded on probabilities, with lower levels of accuracy inherent in forecasts made farther out in time from the actual event. As the storm system approaches, and the time between prediction and impact shortens, the probability quotient increases and the forecast reliability improves. However, all weather forecasts have a level of inherent uncertainty. Therefore, the Company has to work with this uncertainty because planning and preparation for a major weather event must occur well in advance of the storm impact, when the probabilities of weather conditions and associated impacts are often times low.

Meteorologists typically attempt to mitigate the inherent uncertainty through the use of "ensemble" forecasts, particularly during the initial development of a higher impact storm or weather pattern. Ensemble model guidance involves using several individual model runs that are compiled and averaged out to a reasonable solution, rather than making and relying on a single model guidance. The set of ensemble forecasts is essentially a composite summary of all of the different possible forecasts, which

aims to provide an indication of the range of possible future states of the atmosphere. By comparing the different forecasts contained within the ensemble, the forecaster can make a more reasonable prediction regarding the characteristics of an upcoming weather event.

Ensemble forecasts typically are assigned a low degree of confidence that the predicted weather event will develop and impact a region in a particular way. If the ensemble forecasts indicate a wide degree of variation (i.e., a low or zero degree of consensus), then the forecaster knows that there is a significant amount of uncertainty as to what the weather will actually do. However, if the ensemble forecasts are all substantially similar (i.e., higher degree of consensus), then meteorologists have more confidence in predicting the outcome of a particular event. Although ensemble forecasts are useful for maintaining situational awareness, these forecasts do not necessarily form a sufficient basis for activating the ERP.

However, as the time period moves closer to the actual weather event (typically within 84 to 72 hours of the forecasted event), meteorologists start using operational model guidance to refine the forecast. In short, the ensemble model guidance is low resolution aimed at an "average" solution. Operational model guidance runs, by comparison, are higher resolution and do not average out a solution for a particular weather event. Operational model guidance is informed by real-time weather parameters beginning at a specific point in time (referred to as the "initialization time"). The model then produces a forecast in certain time intervals going forward. These forecasts represent "snapshots" of solutions based strictly on the specific initialization input data for that model run only. The forecast will change with each successive operational model run.

In preparation for a major weather event, Eversource utilizes weather services primarily from DTN, StormGEO, the National Weather Service ("NWS"), UtiliWeather and the University of Connecticut ("UCONN"), but also from other sources such as meteorological reports on local news channels. These entities provide Eversource with the analysis and delivery of real-time weather forecasting information to be used to assess the impact that oncoming weather conditions could have on the Eversource system and its customers. Given its categorization as a tropical storm, Eversource also utilized National Hurricane Center forecasts and data to track Storm Isaias and its potential impacts in order to develop preparedness plans under the ERP.

### 2. Weather Track of Storm Isaias

Tropical Storm Isaias developed from a large tropical wave off the coast of western Africa around July 23-24. For much of the week of July 27, the forecasts associated with Tropical Storm Isaias remained unsettled. On Tuesday, July 28, the NHC designated the storm system "Potential Tropical Cyclone Nine" and by Wednesday, July 29, Isaias became a tropical storm when it was centered about 150 miles south of Puerto Rico. On Wednesday, July 29, Tropical Storm Isaias was tracking to impact the Southeast region of the United States, and then to track well to the southeast of New England. This trend continued on Thursday, July 30, with the storm continuing to track north and northeast toward the Carolinas and then to the southeast of New England. NHC forecasts as of Thursday, July 30, showed low probabilities that the predicted storm track would be accompanied by tropical storm-force winds (sustained winds of greater than 39 mph), when arriving to the Eversource service territory on Tuesday, August 4.

By the morning of Friday, July 31, Tropical Storm Isaias was located approximately 295 miles southeast of Nassau in the Bahamas, with maximum sustained winds of 75 mph and was heading

northwest at 16 mph. On Friday, July 31, the predicted storm track remained to the Southeast of New England. The NHC issued a forecast with an average probability that Tropical Storm Isaias would be accompanied by tropical storm-force winds (sustained winds of greater than 39 mph) upon impact to Eversource's service territory on Tuesday, August 4.

On Saturday, August 1, at mid-day, the storm was located approximately 40 miles west/southwest of Nassau in the Bahamas with maximum sustained winds of 85 mph and moving to the northwest at 12 mph. On Saturday, August 1, NHC forecasts predicting an impact on August 4, in Eversource's territory involving tropical storm-force winds (sustained winds of greater than 39 mph) ranged from a low probability at 7:00 a.m., to a higher probability at 2:00 p.m. before settling back to a lower probability at 10:00 p.m. on Saturday evening.

On Sunday, August 2, at 11 a.m., Tropical Storm Isaias was still a considerable distance from Connecticut—located approximately 120 miles south southeast of Cape Canaveral, Florida with maximum sustained winds of 65 mph and moving north northwest at 8 mph. Sunday, August 2, brought similar forecast variability as previous days. The predicted storm strength weakened on Sunday, August 2, before regaining strength and intensity on Sunday evening. Into the early morning hours of Monday, August 3, the NHC forecast very low probabilities (35 percent or less) for tropical storm force winds for Eversource's Connecticut service territory. However, the forecasted track of Tropical Storm Isaias began to shift west, toward New York State.

By the afternoon of Monday, August 3, the storm was located approximately 220 miles south/southwest of Myrtle Beach, South Carolina with maximum sustained winds of 70 mph and moving north at 13 mph. Around this time, the weather forecasting models finally began to converge, predicting that the storm center would take a more westerly path over eastern New York State.

Consequently, it was becoming clear at this point that the eastern Massachusetts coast and Cape Cod were not going to see the more significant impacts of the weather event, as was previously forecast. Instead, a much larger area of Eversource's Connecticut service territory was going to be exposed to the eastern portion of the storm, which had the highest wind potential.

By 8:00 p.m. on Monday night, August 3, the NHC was predicting a high probability of tropical storm force winds (sustained >39 mph) in the Eversource service territory, indicating a more typical tropical storm event than the lower-level event previously forecast by weather services over the weekend. However, even at this point, the actual destructive impact of Storm Isaias was indeterminate.

At noon on August 4, Tropical Storm Isaias was 10 miles west southwest of Wilmington, Delaware and by 2:00 p.m. the storm was 40 miles west of New York City and accelerating north at 40 mph. In the late afternoon of August 4, the eastern portion of Tropical Storm Isaias hit the Company's system hard, with higher than forecast wind speeds and peak wind gusts reaching 67 mph in some areas. Sustained wind speeds well over 30 mph and in excess of 50 mph occurred in far flung localized pockets.

Figure 3, below, illustrates the unsettled nature of the storm system and the difference between the forecast conditions in the days leading up to the event and the actual event. For example, on Sunday August 2, which was two days before the storm impact, the NHC forecast only a 25% probability that Connecticut would experience tropical storm-force winds (sustained winds greater than 39 mph). Figure 3 also illustrates that the probability of experiencing tropical storm-force winds did not exceed 50% until Monday morning, August 3, which was the day before storm impact. Consequently, after-

the-fact claims by some commentators that Eversource should have better prepared for a storm of the magnitude of Storm Isaias, are contradicted by credible weather forecast sources such as the NHC.

**Figure 3**

**Forecast Strength Relating to Probabilities for Connecticut to Experience Tropical Storm Force Winds**

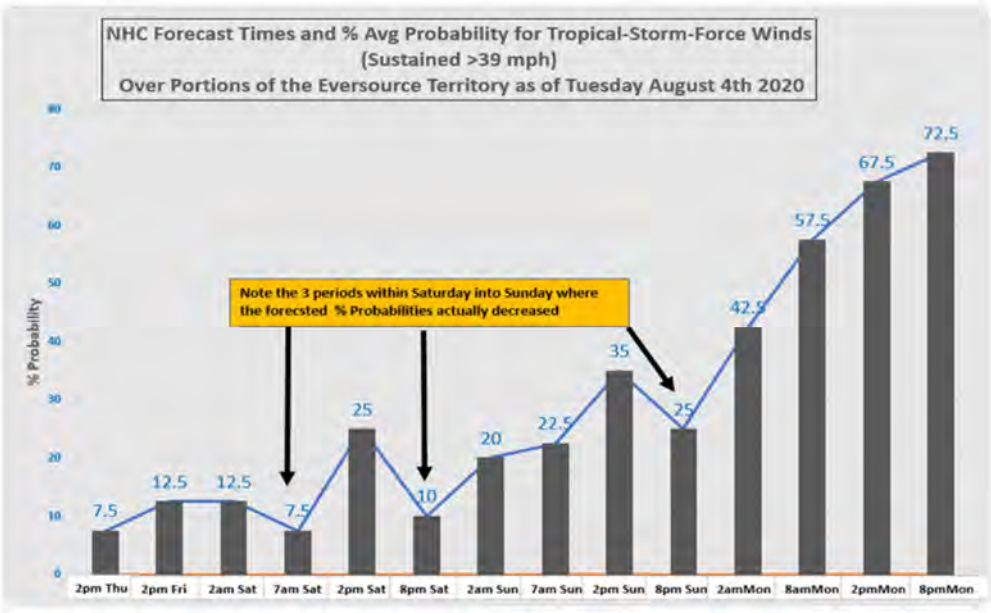


By the time Tropical Storm Isais reached Connecticut on August 4, the storm was undergoing an "extratropical transition" ("ET"), which happens when a hurricane dissipates into a hybrid storm extending tropical cyclone-like conditions over a widespread area and in latitudes that do not typically experience such events. During an ET, a cyclone frequently acquires increased forward motion and sometimes intensifies substantially, so that such systems pose a serious threat to land and maritime

activities.[5] A tropical storm system undergoing an ET can be likened to a spinning top—beginning with a tight spin and then, as it slows down and releases energy, moves in a more and more erratic, unpredictable, and exaggerated manner. Forecasting the timing, intensity, and track of an ET is challenging for weather prediction models due to the dynamics and the energetics involved in the dissipation of a tropical system.

The ET that occurred in Connecticut on August 4 was consistent with all of these characteristics—it was unpredictable, difficult to forecast, and unleashed powerful winds that caused significant and widespread damage to the Eversource electric distribution system. The eastern portion of Tropical Storm Isaias hit the Company's system hard, with higher than forecast wind speeds and peak wind gusts reaching 67 mph in some areas. Sustained wind speeds well over 30 mph and in excess of 50 mph occurred in far flung localized pockets. Several tornado warnings were issued across Connecticut as storm cells showed rotation at the cloud level through the afternoon of August 4.

[5] Sarah C. Jones, et al., The Extratropical Transition of Tropical Cyclones: Forecast Challenges, Current Understanding, and Future Directions, Wea. Forecasting (2003) 18 (6): 1052–1092, available at https://journals.ametsoc.org/waf/article/18/6/1052/38553/The-Extratropical-Transition-of-Tropical-Cyclones.

### 3. Day-to-Day Preparations for the Oncoming Weather Event

**Sunday, July 26 through Wednesday, July 29**

Consistent with Readiness Condition – MONITORING, the Company began monitoring developing weather forecasts associated with Tropical Storm Isaias on Sunday, July 26. By Wednesday, July 29, Storm Isaias was 150 miles south of Puerto Rico with an expected path to the Northeast U.S, although the exact path north was not known. Throughout the day Wednesday and Thursday, the storm remained south of the Bahamas, traveling north-northwest, with some weather forecasts indicating the potential for tropical storm force winds to reach the Northeast, although at low levels of intensity.

The Logistics Section of Eversource's Connecticut ICS began initial preparatory activities for Tropical Storm Isaias on Wednesday, July 29. Specifically, the Logistics Section began to identify and evaluate alternative lodging availability for line resources and updated, as necessary, lodging contacts. The Logistics Section also looked at alternate lodging sites that Eversource had used during past emergency events, such as college campuses like Post University and Western Connecticut State University, to determine if lodging alternatives were available. Ultimately, alternate lodging was set up at Lake Compounce, Post University, Western Connecticut State University, Camp Jewell and Freight Street Garage. The Logistics Section also confirmed that it had access to over 4,000 bedding kits, including

cots and toiletry kits, and that food trucks and caterers were available and able to provide mobile food locations as necessary.

**Thursday, July 30**

Under **Readiness Condition – WARNING**, conditions are developing or will soon exist that have a relatively high level of probability of impact for some or all of the Company's service area. General everyday operations are still being performed, but certain day-to-day tasks and operations may be suspended or redirected. At this point, the Company will begin to mobilize internal resources and acquire and/or mobilize external resources.

Consistent with this Readiness Conditions, the Eversource Resource Acquisition team began working on Thursday July 30, to procure supplemental crews for the Connecticut, Massachusetts and New Hampshire distribution systems. All sections within the ICS commenced work to build preparedness through forecast monitoring, resource assessment and procurement, systems and equipment testing, vegetation management activities, training and re-training, and meticulous planning.

***Facilities/Staging Areas Preparation***: The Logistics Section began to prepare staging areas and facilities. Staging areas are critical components of a successful restoration effort following an emergency event. To ensure that these key areas were sufficiently prepared, the Logistics Section checked the inventory of all wind and rain-related stock that could be required for restoration. Additionally, in accordance with the Eversource COVID protocols, the Logistics Section prepositioned COVID personal protective equipment ("PPE") and supplies in the Area Work Centers ("AWCs"), office buildings and storm response trailers that would be utilized during restoration. The

Logistics Section also confirmed that all AWC and emergency operating center ("EOC") locations were appropriately sanitized and staged to enable social distancing.

***Line Resources/Crews***: The Resource Acquisition Section participated in the North Atlantic Mutual Assistance Group ("NAMAG") conference call regarding Tropical Storm Isaias. On that call, various NAMAG members requested mutual aid resources. At that point on July 30th, however, no mutual aid resources were available as the NAMAG member utilities were not releasing their crews given the unsettled nature and track of the Tropical Storm Isaias forecasts.

Typically, Eversource does not seek to bring in mutual aid resources so early in the timeline for a potential emergency event, particularly when the weather forecasts associated with the event are still forecasting with a low degree of confidence that the weather event will impact the Company's service territory. This is because the pre-staging of crews comes at a cost; therefore, the Company always works hard to balance considerations of responsiveness and cost in the days leading up to a potential weather event. However, consistent with a directive given by the President of Electric Operations for Connecticut at the start of the COVID pandemic, Eversource had developed a contingency plan that required earlier than typical securing of mutual aid resources in a manner designed to mitigate any COVID impacts on Eversource personnel and the restoration efforts. Under this contingency plan, Eversource determined it necessary to secure mutual aid crews early in the process. Normally, Eversource seeks mutual aid crews from the southern and midwestern United States. However, given the relatively high incidents of COVID in those regions compared to New England and Canada, the decision was made to secure as many available contractors as possible from the New England region

and to source Canadian mutual aid crews immediately. Efforts to procure these mutual aid crew resources took place on July 31.

**Friday, July 31**

By the morning of Friday, July 31, the dominant ensemble model guidance indicated that the track of the storm remained to the east. Forecasts including the National Weather Service indicated tropical storm conditions with sustained winds greater than 39 mph (tropical storm force winds) and gusts in the range of 50-70 mph, could occur offshore of the eastern coastal region of Connecticut, and easterly to the Massachusetts coast and Cape Cod. Due to the more easterly track, interior regions of Connecticut were forecast to experience only 15-20 mph for sustained winds. However, notwithstanding the forecasts of a relatively low-impact tropical storm event primarily descending upon the eastern Massachusetts coast and Cape Cod, Eversource was concerned that the weather system had the potential to impact the entire Eversource system with some intensity. Therefore, Eversource moved ahead with planning for a major event for its Connecticut, Massachusetts and New Hampshire electric systems.

***Activation of the ERP***. On Friday, July 31, the Connecticut Incident Commander commenced preparation for Tropical Strom Isaias, meeting with the Incident Commanders for Massachusetts and New Hampshire, along with senior Eversource leadership, including the President of Electric Operations for Connecticut. A Level 4 ERP Event was formally declared on Friday, July 31, to take effect the day of the event on Tuesday, August 4, at 7:00 a.m.

A Level 4 Event is classified as a local emergency event that has an appreciable impact on customers, the environment, and safety; that is typically expected to last between two and six days after the weather conditions have subsided and it is safe to deploy crews; and, that will require additional organizational and resource support to respond to the event and restore service. The initiating conditions for activation of the ERP at this level include: (1) broad customer or critical facility impact; and (2) threat to public safety. Within a Level 4 event, there is a range of impacts anticipated and a high-side Level 4 event overlaps with a low-side Level 3 event, by design. The overlap between events is incorporated into the ERP Event Level Matrix because larger weather systems do not always maintain the same characteristics of strength, precipitation, wind levels and path from the beginning to end of the event.

The Incident Commander scheduled the first IMT conference call for 11:00 a.m. on Friday, July 31. At the 11:00 a.m. IMT conference call, the Incident Commander and ICT reviewed the line resources available to assist in restoration efforts. As part of its planning process for ERP events and the necessary line resources to respond to those events, Eversource plans on a three-state basis. Given the proximity of the three Eversource electric operating companies, each electric operating company in Connecticut, Massachusetts and New Hampshire, is able to call on Eversource resources during emergency events.

On the July 31 conference call between the Connecticut, Massachusetts and New Hampshire Incident Commanders and the President of Electric Operations for Connecticut, a regional response to Tropical Storm Isaias was discussed and developed whereby line resources would be deployed to the state suffering the worst impacts of the storm. Given that the weather forecasts were predicting that Massachusetts, particularly Cape Cod, was slated for the worst impacts, the conclusion drawn on the

July 31 call was that line resources would likely need to be dispatched to Massachusetts. The Massachusetts Incident Commander, consistent with the weather forecasts pertaining to the Eversource service area, had secured 266 external crews to assist in restoration efforts.

As of Friday, July 31, Eversource had **330 line crews** stationed in Connecticut, including internal line crews, RSO troubleshooters, distribution contractor crews, transmission contractor crews, and service crews, with up to **590 line crews** readily available in Massachusetts and New Hampshire to pivot to Connecticut should circumstances warrant.[6] For a Level 4 ERP event the expectation is that a range of 250 to 800 line resources will be needed, whereas a Level 3 ERP event expects a range of 750 to 1,250 line resources will be needed. Therefore, with 920 lines resources stationed in Connecticut and/or available to pivot to Connecticut, Eversource was prepared for a high-side Level 4 event/low-side Level 3 event. Eversource's crew movements for line and tree crew resources are discussed in further detail below in Section IV.D.

Based on initial conversations with its Canadian counterparts, the Resource Acquisition Section determined on July 31 that 120 Canadian crews were available to assist with restoration efforts in the event that Tropical Storm Isaias impacted the Eversource service territory. The Canadian crews were secured as of Saturday, August 1, subject to the necessary paperwork. Given that Tropical Storm Isaias was forecasted, at that time, to impact the Cape Cod region, the Massachusetts Incident Commander made the formal request that the crews be moved across the border. Consistent with

---

6 This number is the movable number of crews, over and above the number of crews that would be needed to remain stationed in either Massachusetts or New Hampshire to conduct operations. On any given day, Eversource has a significant number of local contractor crews working on its distribution and transmission systems. Based on Eversource's contractual relationships with these local contractor crews, the crews are available to assist with ERP response and restoration efforts in any of the three state jurisdictions.

established process in Massachusetts, the NSTAR Electric Company IMT asked that the Massachusetts Emergency Management Agency ("MEMA") request that United States Customs and Border Protection ("USCBP") authorize the Canadian crews to cross into the United States. To effectuate this request, MEMA must supply to the USCBP an exact roster of every person on the Canadian crews crossing into the United States. The Eversource Resource Acquisition Sections coordinated with their Canadian counterparts to develop the roster and other necessary paperwork to secure the Canadian crews throughout Friday, July 31 and Saturday, August 1.

Given that a majority of Eversource personnel were still under a work-from-home status due to the COVID pandemic, the Logistics Section had previously put in place plans for Company personnel to carry out their assigned storm duties in Eversource facilities closest to their homes in the event that they lost power and/or internet service due to Tropical Storm Isaias.

On Friday, July 31, the Logistics Section ensured that those spaces that would potentially be used were identified, cleaned and sanitized and staged to enable social distancing. The Logistics Section also coordinated with the Security Officer to ensure that this transition to working in Company facilities, if necessary, was accomplished safely and efficiently. Specifically, the Logistics Section coordinated with the Safety Officer regarding staging area plans, COVID protocols and appropriate on-boarding processes, such as logging in personnel, to assist with any contact tracing in the event of suspected COVID exposure. The Logistics Section utilized an online building access form to allow for more efficient tracking and approval of personnel that needed to be granted access to any building where access had been restricted due to the COVID pandemic.

The Logistics Section also contacted and coordinated with BASE Logistics, a third-party independent contractor that specializes in disaster recovery and assists in setting up base camps and staging areas. BASE Logistics confirmed that it was available to support the Company's restoration efforts with up to 1,000 bunk bed trailers, feeding tents and support staff. The Logistics Section finalized the necessary support with BASE Logistics on Monday, August 3, with BASE Logistics personnel and equipment arriving Tuesday, August 4. Upon their arrival, BASE Logistics personnel assisted Eversource in setting up the staging areas across Connecticut. Ultimately, six large staging areas were set up across Connecticut to support material laydowns, crew check-ins and assignments, parking, feeding personnel and fueling vehicles. The staging areas were set up at the Danbury Welcome Center, the Danbury Fair Mall, Cove Island, Sherwood Island, Crystal Mall and Eversource's Berlin, Connecticut headquarters.

As part of the process of securing the Canadian crews, the Logistics Section provided the crews with Eversource's COVID contractor safety protocols. Under these protocols, each Canadian crew member had to self-certify that he/she was not experiencing any COVID symptoms, such as a fever, shortness of breath, loss of taste or smell, or a cough. The Canadian crew members were also required to self-certify that that had not been exposed to anyone with COVID in the 14 days prior to their travel to the United States. Following the IMT conference call with the Incident Commander on Friday, July 31, at 11:00 a.m., the Logistics Section Chief contacted the Logistics Branch Directors and Leads via email and directed them to contact primary hotels/caterers to ensure that the Company would not be impacted by limited availability or other challenges and the contractors/vendors were ready to provide the necessary food and lodging support during the ERP event.

***Vegetation Management Activities***: During blue sky days, Eversource has 235 vegetation management crews working on its distribution system. When vegetation management crews are needed, alliance partners under contract are acquired to supply personnel and equipment for emergency restoration work. Beginning on Friday, July 31 and continuing through Monday, August 3, Eversource dedicated approximately 75 vegetation crews, working in conjunction with the Company's arborists, to perform patrols of circuit backbones, identifying immediate hazards and scheduling tree crews to mitigate those hazard issues in advance of the storm. The patrols identified numerous overhead dead wood locations, noted previously identified dead or otherwise hazardous trees and trees in contact with distribution system facilities, secured customer permission, where required, and abated those hazards through Monday, August 3.

In addition, the Vegetation Management Unit Leader developed a work schedule utilizing the 235 crews to ensure that vegetation management activities would take place 24 hours/day to assist with restoration efforts. Approximately 170 crews were scheduled to work the day shift, with 65 crews working the overnight shift.

***Materials/Equipment***: Following the ICT conference call with the Incident Commander on 11:00 a.m. on Friday, July 31, the Logistics Section Chief contacted the Logistics Branch Directors and Leads to contact key contractor and vendors, including rental companies (generators, vehicles, staging area equipment, etc.) and materials and equipment suppliers to ensure that the supply chain would not be impacted by limited supplies or other challenges and the contractors/vendors were ready to provide the necessary support during the ERP event. The Procurement Unit of the Logistics Section confirmed with key material suppliers, i.e., Graybar (storm kits, electric materials); AJ Hurley (wire); Howard Industries (transformers); Koppers (wood poles); Dival (safety); and Grainger (MRO), that

they were able to provide 24/7 materials and supplies coverage during the emergency event. The Material Logistics Services Unit ordered extra materials to have on hand, including multiple truckloads of transformers.

***IT/Telecom***: On Friday, July 31, the Telecom Services Unit confirmed the quantities, availability and location of "Network in a Box" or "NIB",[7] communications trailers and other key equipment. IT also suspended any ongoing system enhancements or routine system updates that may have been scheduled to assure the system was stable and dedicated.

On Friday, July 31, the Environmental Services Unit contacted spill vendors, NRC and Clean Harbors ensure their readiness ahead of Tropical Storm Isaias.

At 3:30 p.m., on Friday, July 31, Eversource notified PURA of the decision to pre-stage external crews in advance of the storm.[8] In that filing, Eversource noted that it had declared a Level 4 event for the oncoming tropical storm, with the expectation of 125,000 to 380,000 customer outages at peak and 1,500 to 10,000 trouble spots (damage locations).

---

[7] NIB is the shared use of a frequency band for a certain application together with other specified users under the specific conditions that: (1) no protection from harmful interference, i.e., interference which endangers or seriously degrades, obstructs, or repeatedly interrupts the functioning of the operation of any radiocommunication service, from the other specified users is given; and (2) causing harmful interference to the other specified users is prohibited.

[8] Docket No. 14-05-06, Correspondence, July 31, 2020 Eversource Notice of Prestaging of Resources, available at: http://www.dpuc.state.ct.us/dockcurr.nsf/8e6fc37a54110e3e852576190052b64d/daf7154d63e1aab0852585ba0066aad5?OpenDocument

**Saturday, August 1 to Sunday August 2**

Over the weekend, the Incident Commander held multiple readiness calls, including calls at 11 a.m. on Sunday, August 2; and, at 11 a.m. on Monday, August 3, to assure that each ERP Section was sufficiently prepared for the declared Level 4 ERP event and restoration in accordance with the ERP. The Operations Section also reviewed the situational awareness of the distribution system in the days prior to Tuesday, August 4. The Operations Section recalled any previously planned and scheduled work, such as on critical lines, on the distribution system. Additionally, Eversource cancelled planned work on the transmission and distribution system for the week of August 3 to ensure that scheduled work would not impact any restoration efforts. Through these activities, the Operation Section ensured that the distribution system was in its normal configuration in advance on Tropical Storm Isaias. The Operations Section confirmed that the distribution system was operating under its normal configuration on Monday, August 3.

***Emergency Operations Centers***: Normally, during an ERP event, Eversource will dispatch its control room operators and embed them with other Company personnel in the Regional EOCs during the emergency event. With the onset of the COVID pandemic, Eversource took proactive steps to protect its highly skilled and trained control room operators given their critical role in operating the distribution system. Eversource created sterile environments in its control room and forbade entry to anyone other than the control room operators. Eversource also conducted medical screening of the control room operators at the beginning of their shifts.

There are three major EOCs in Connecticut: the eastern region EOC is located in New London; the central region EOC is located in Hartford; and the western region EOC is located in Newtown. Consistent with COVID-19 protocols put in place in April 2020 by the President of Electric Operations for Connecticut, the Operations Section developed a plan to open the New London and Newtown EOCs on a limited basis to provide support to through the event, with several smaller EOCs and AWCs used for additional personnel.[9] Control operators were located in the Berlin and Hartford control rooms. Operations coordinators and modelers worked in the EOCs and AWCs, with a designated operator working virtually. The Newtown and New London and the smaller EOCs were readied between Friday, July 31 and Sunday, August 2.

***Staffing Roster and Assignments***: Following the Friday, July 31 declaration of a Level 4 emergency event effective Tuesday, August 4, at 7:00 a.m., the Operations Section reviewed the personnel rosters for the line resources to be utilized during restoration efforts and used those rosters to develop crew assignments. Crew assignments were developed to ensure that the Company had 24/7 coverage during the restoration period. The Operations Section also utilized the crew rosters and assignments to pre-stage resources across Connecticut. Resources were dispersed across Connecticut throughout the various EOCs and AWCs.

On Saturday, August 1, the Fleet Services Unit reviewed initial rental requests and coordinated with the Logistics Section Chief and Incident Commander regarding the rental requests. On Sunday, August 2, the Fleet Services Unit notified Altec that rental bucket trucks and heavy-duty auger trucks used to set poles would be needed for the Eversource response to Tropical Storm Isaias and informed

[9] Eversource maintains and operates numerous AWCs across Connecticut.

Altec that the initial rental order for this equipment for Massachusetts would be reallocated to Connecticut. The Fleet Services Unit was dispatched to stores to obtain all necessary items included on its pre-storm checklist. Additionally, the section activated its contract for three dedicated pole delivery/repositioning trucks.

On Saturday, August 1, the Logistics Section again reached out to key hotel contacts to finalize lodging terms and conditions consistent with appropriate COVID protocols and to determine the number of available rooms. The Logistics Section originally sought to place personnel in single hotel rooms due to COVID protocols.

On Sunday, August 2, the Environmental Services Unit notified the spill response teams to ensure that the teams entered the appropriate spill reporting in the Enviance system during the emergency event.

**Monday, August 3**

Under **Readiness Condition – EMERGENCY**, emergency event conditions that will cause or have caused significant impact to the Company's distribution and/or transmission system and customers are imminent. At this point, the Company will activate the ERP, declaring an "event level" and mobilizing all aspects of the ERP organization to meet the oncoming threat.

On Tuesday, August 4, at 7:00 a.m., the ERP was triggered with the Level 4 ERP Event declared on Friday, July 31. Eversource was preparing for a high-side Level 4/low-side Level 3 event, decentralizing operations into regional staging areas, as is the standard for a Level 3 event. With the

Canadian crews included, Eversource had approximately 920 line crews on hand in Connecticut, Massachusetts and New Hampshire that were readily movable. No crews were available from the south, as mutual aid crews were holding pending the advancing storm. However, Eversource was solidly positioned to pivot the internal crew complement to follow the storm path, and to supplement those crews with internal resources and contractor crews from Massachusetts, New Hampshire and Canada.

On Monday, August 3, the Operations Section confirmed that each of the EOCs were ready; that the IT systems had been tested and confirmed operational; and that the rooms and equipment had been properly sanitized and set up for social distancing in accordance with COVID protocols. The Operations Section also set up Microsoft Teams meetings between the main and smaller EOCs to ensure that personnel could communicate effectively and maintain situational awareness.

Consistent with the Mutual Aid Agreement, the Canadian crews departed Canada on Sunday, August 2. Given that the forecasts at that time were still predicting impact in the Cape Cod region, the Canadian crews were initially scheduled to deploy to Massachusetts, with the understanding that the a portion of the crews would be re-deployed to Connecticut in the event that the forecasts shifted and predicted impacts to Eversource's service territory. Once the storm cleared and the Canadian mutual aid crews could be relocated, the crews were redirected to Connecticut and arrived on Wednesday, August 5.

On Monday, August 3, the Logistic Section gave the order to commence booking 1,000 hotel rooms. Additionally, the Food and Lodging component of the Logistics Section decentralized food ordering to coordinate with local AWCs during the emergency event.

On Monday, August 3, the Vegetation Management Unit Leader worked with the Operations Section Chief to pre-stage vegetation crews in certain locations across Eversource service territory ahead of Tropical Storm Isaias to have them available to assist line resources in cut and clear activities ahead of restoration efforts. Those tree crews that were not dispatched as specifically requested by the Operations Section Chief or his delegees were dispatched by the Vegetation Management Unit Leader to address tree events caused by Tropical Storm Isaias.

On Monday, August 3, the Material Planning Unit stood at the ready to move the necessary materials across Eversource's service territory to bolster restoration efforts in the hardest hit areas.

On Monday, August 3, the IT Services Unit confirmed that all Company computers had been restarted, with the appropriate software updates installed if required. Additionally, the IT Services Unit ordered additional MIFIs for the Planning Section to support poor connectivity issues. The IT Services Unit established System Operations Center ("SOC") and EOC IT support techs for all areas across the Eversource service territory

The Fleet Services Unit procured a total of 34 rental vehicles from Enterprise to support the Planning Section's damage assessors and wire guards in the event that they were unable to utilize their personal vehicles. The Fleet Services Unit confirmed that the Enterprise vehicles initially ordered to support the Tropical Storm Isaias response in Massachusetts were redeployed to Connecticut. A total of 21 Altec rental buckets trucks and diggers began arriving in Connecticut on August 3rd. The Fleet Services

Unit also confirmed tracked vehicle and bucket truck fleet availability and locations across the Company's service territory.

**Tuesday, August 4**

By August 4, the work of each IMT Section and Organization toward the Company's readiness goal was complete, following the pre-designated responsibilities delineated in the ERP, while also adapting to address changing circumstances, particularly those occasioned by the developing weather forecasts.

By 8:00 a.m. on August 4, all logistics branches were operational. The Company made a request for mutual aid through the Edison Electric Institute ("EEI") Mutual Assistance Network—asking for 800 Distribution Line Crews (approximately 1600 FTEs) and 100 Tree Crews (approximately 200 FTEs). At the time of the Company's initial request, the EEI member companies were not generally releasing their resources to the mutual aid pool because they were still monitoring the storm and its impacts on their respective service territories. The Company was able to secure 12 crews from UGI Utilities, Inc. out of Pennsylvania.

The Company also reached out both its non-affiliated, contractor resources and to private electrical contractors from around the county to check resource availability. Eversource secured 25 crews from Pike Electrical Contractors.

As noted previously in this Report, at the time Storm Isaias onset the Eversource system on Tuesday, August 4, Eversource had **330 line crews** stationed in Connecticut, including internal line crews, troubleshooters, distribution contractor crews, transmission contractor crews, and service crews, with up to **590 line crews** readily available in Massachusetts and New Hampshire to pivot to Connecticut

should circumstances warrant.[10] Therefore, with 920 lines resources stationed in Connecticut and/or available to pivot to Connecticut, Eversource was prepared for a high-side Level 4 event/low-side Level 3 event. In addition, the Company had stationed 235 tree crews, 181 Wire Guards and 106 Damage Assessors.

| Crews Count Stationed in CT August 4, 2020 | | |
|---|---|---|
| **Resources** | | **Count** |
| **Line Resources** | Transmission Crews | 41 |
| | Internal Distribution Crews | 74 |
| | Contract Distribution Crews | 72 |
| | RSO Troubleshooters | 116 |
| | Service Crews | 27 |
| **Total Line Resources** | | **330** |
| Tree | | 235 |
| Wire Guards | | 181 |
| Damage Assessors | | 106 |

Other final arrangements on Tuesday, August 4, included the following:

- Submittal of border-crossing documentation for the Canadian crews to DEMHS.
- The Logistics Section reserved all available hotel rooms through Friday, August 7. Subsequently, the Logistics Section extended the reservations through Sunday, August 9.
- The Fleet Services Unit procured an additional 11 bucket trucks from Altec.
- The Environmental Storm Hotline/Storm Center opened at 8:00 a.m.

10 This number is the movable number of crews, over and above the number of crews that would be needed to remain stationed in either Massachusetts or New Hampshire to conduct operations. On any given day, Eversource has a significant number of local contractor crews working on its distribution and transmission systems. Based on Eversource's contractual relationships with these local contractor crews, the crews are available to assist with ERP response and restoration efforts in any of the three state jurisdictions.

### 4. Outage Prediction Models

As part of its preparation for potential emergency events, Eversource receives inputs from two, different outage prediction models ("OPMs"), which are DTN and UCONN. The DTN model applies a combination of weather parameters, such as high winds, lightning, ice accretion and similar factors, to determine the strength of incoming storms and the risks associated with those storms at various time horizons. The DTN OPM also utilizes other data to create an application that predicts and displays severe weather threats as those threats move through Eversource's service territory. DTN uses statistical modeling and predictive analytics to determine the impact of the weather event on Eversource's assets and translates these analyses into impact statistics, such as anticipated damage and outages.

The UCONN group is a research lab that develops storm damage modeling technology and forecasting to help Eversource plan for reliable service throughout Connecticut and New England. UCONN issued five predictions to Eversource between August 1 and August 4 for the Eversource service territory, with each prediction showing increasing storm severity. The last prediction was released on the morning of August 4, a few hours before the storm – calling for an extreme impact. However, even with its increasingly ominous indicators, the storm's damage exceeded the UCONN OPM as strong winds blew through the state and non-meteorological factors – including the weakened and insect-damaged trees – became an unexpected part of the equation. An extreme drought affected the region in 2016 and caused stress on many trees, particularly in the northern portion of Connecticut, and drought conditions have persisted in much of the state. Also, tree canopy defoliations by Gypsy moth infestations in 2016, 2017 and 2018 created vulnerabilities statewide.

UCONN also cited that the National Weather Service confirmed that a tornado, characterized by a maximum wind speed of 95 to 105 mph, occurred in Westport in a region where power outages were extensive. Other small tornadoes and microbursts are also suspected to have taken place in some locations, which may have caused localized pockets of extreme winds.

UCONN researchers say a key observation from Tropical Storm Isaias and its aftermath is the recognition that vegetation management should be implemented more widely, perhaps including more attention to large trees that have been outside of historical trimming zones. Faculty members who specialize in natural resources will be analyzing data from the UCONN's Stormwise forest management sites and remote sensing data from NASA to investigate tree damages as it continues reviewing the incident.

The predictive accuracy of an OPM will always be a function of the quality of the forecasts input to the model, i.e., weather data with a higher confidence level of occurring is important as an input. For this reason, the output of the two OPMs available to the Company is not available early in the process. In relation to Storm Isaias, the Company received the first outputs of the DTN and UCONN models starting on the weekend (August 1 and 2), *after* the Company's decision to trigger the ERP to prepare for a major weather event. With a potential major event, the Company cannot wait for the model outputs to arrive. To be prepared, the Company has to make reasoned decisions based on the best information known at the time, prior to the availability of the outage predictions, which renders the OPMs a reference tool to confirm planning decisions rather than an actual planning tool. As shown in the table below, the first results of the DTN and UCONN OPMs became available starting Saturday, August 1, and neither the DTN nor the UCONN OPMs predicted outages greater than 3,000 customers for Eversource's territory through Monday, August 3.

**Figure 4**
**Output from Outage Prediction Models**

| Date / Time | Organization | Range |
|---|---|---|
| 8/1 16:00 | UCONN | 500 - 1,000 |
| 8/2 16:00 | UCONN | 1,000 - 2,000 |
| 8/2 16:00 | DTN | 931 - 1,552 |
| 8/2 22:00 | DTN | 781 - 1,301 |
| 8/3 08:00 | DTN | 935 - 1,538 |
| 8/3 10:00 | UCONN | 1,500 - 3,000 |
| 8/3 10:00 | DTN | 1,329 - 2,216 |
| 8/3 16:00 | DTN | 989 - 1,648 |
| 8/3 23:00 | UCONN | 1,500 - 3,000 |
| 8/4 11:00 | UCONN | 3,000 - 6,000 |

Due to the 2017-2018 drought in Connecticut and the Gypsy Moth and Emerald Ash Borer infestations, the tree population in Eversource's territory has suffered an unprecedented scale of tree mortality and loss of integrity. Specifically, the drought significantly weakened trees' root systems, making them susceptible to falling due to high winds, such as those experienced during Tropical Strom Isaias. There is no way to test a tree to determine if its root system has been compromised due to the drought or other factors. This vulnerability was exacerbated by the fact that the trees were in full leaf during Tropical Storm Isaias. Although these trees appear outwardly healthy, Tropical Storm Isaias' high sustained winds and wind gusts proved to be catastrophic for trees in Eversource's Connecticut service territory. Eversource estimates that approximately 90 percent of the 10,000 trees downed as a result of Tropical Storm Isaias fell into this category of trees weakened by the drought. This was an unprecedented impact in Eversource's history and experience.

**C. Tropical Storm Isaias – The Storm Event**

**1. A Swift and Destructive Impact**

Between August 1 and into the early morning hours of Monday, August 3, the National Hurricane Center forecasted very low probabilities (35 percent or less) for tropical storm force winds for Eversource's Connecticut service territory (Figure 3, above). By the afternoon of Monday, August 3rd, the storm was located approximately 220 miles south southwest of Myrtle Beach, South Carolina with maximum sustained winds of 70 mph and moving north at 13 mph. Around this time, the weather forecasting models began to converge and predicted that the storm would take a more westerly path over eastern New York State. Consequently, it was starting to become clear that the coast and Cape Cod were not going to see the more significant impacts as previously forecast and that a much larger area of Eversource's service territory was going to be exposed to the eastern portion of the storm, which had the highest wind potential. By 8:00 p.m. on Monday night, the National Hurricane Center was predicting tropical storm-force winds (sustained >39 mph) in Eversource's service territory at a 72.5 percent probability. Although this represented a last-minute shift, Eversource had been preparing over several days for a forceful Tropical Storm Event consistent with the parameters of the ERP.

On Monday, August 3, Isaias strengthened into a hurricane, made landfall, and battered the Carolinas throughout the course of the day. The storm was later downgraded to a tropical storm as it exited the Carolinas and continued to make its way north.

At noon on August 4, Tropical Storm Isaias was 10 miles west southwest of Wilmington, Delaware and by 2:00 p.m. the storm was 40 miles west of New York City and accelerating north at 40 mph. In the late afternoon of August 4th, the eastern portion of Tropical Storm Isaias hit the Company's

system hard, with higher than forecast wind speeds and peak wind gusts reaching 67 mph in some areas. Sustained wind speeds well over 39 mph and in excess of 50 mph occurred in far flung localized pockets.

In addition, several tornado warnings were issued across Connecticut as storm cells showed rotation at the cloud level through the afternoon of August 4. By the time Tropical Storm Isais reached Connecticut on August 4th, the storm was undergoing an ET, which happens when a hurricane dissipates into a hybrid storm extending tropical cyclone–like conditions over a larger area and in latitudes that do not typically experience such events. During ET, a cyclone frequently acquires increased forward motion and sometimes intensify substantially, so that such systems pose a serious threat to land and maritime activities.[11] A tropical storm system undergoing an ET can be likened to a spinning top—beginning with a tight spin and then, as it slows down and releases energy, moves in a more and more erratic, unpredictable, and exaggerated manner. This release of energy manifests itself as an unpredictable weather system with high winds and in some cases tornadic activity. Forecasting the timing, intensity, and track of an ET is challenging for weather prediction models due to the dynamics and the energetics involved in the dissipation of a tropical system.[12] The ET that occurred in Connecticut on August 4 was consistent with all of these characteristics—it was

11 Sarah C. Jones, et al., The Extratropical Transition of Tropical Cyclones: Forecast Challenges, Current Understanding, and Future Directions, Wea. Forecasting (2003) 18 (6): 1052–1092, available at https://journals.ametsoc.org/waf/article/18/6/1052/38553/The-Extratropical-Transition-of-Tropical-Cyclones.

12 Sarah C. Jones, et al., The Extratropical Transition of Tropical Cyclones: Forecast Challenges, Current Understanding, and Future Directions, Wea. Forecasting (2003) 18 (6): 1052–1092, available at https://journals.ametsoc.org/waf/article/18/6/1052/38553/The-Extratropical-Transition-of-Tropical-Cyclones.

unpredictable, difficult to forecast, and unleashed powerful winds that caused significant and widespread damage to the Eversource electric distribution system.

Tropical Storm Isaias occurred on the Company's electric transmission and distribution system between 2 p.m. and 6 p.m. on August 4 in western Connecticut and between 3 p.m. and 8 p.m. in the eastern part of the state. Eversource continued to take additional system damage from storm weakened trees throughout the remainder of the week with outages peaking at 632,632 customers at 3:30 p.m. on Wednesday, August 5. Actual sustained wind speeds, wind gusts and observed wind direction are shown in Figures 5, 6 and 7, below.

**Figure 5**

**Observed Sustained Winds (mph), August 4, 2020**

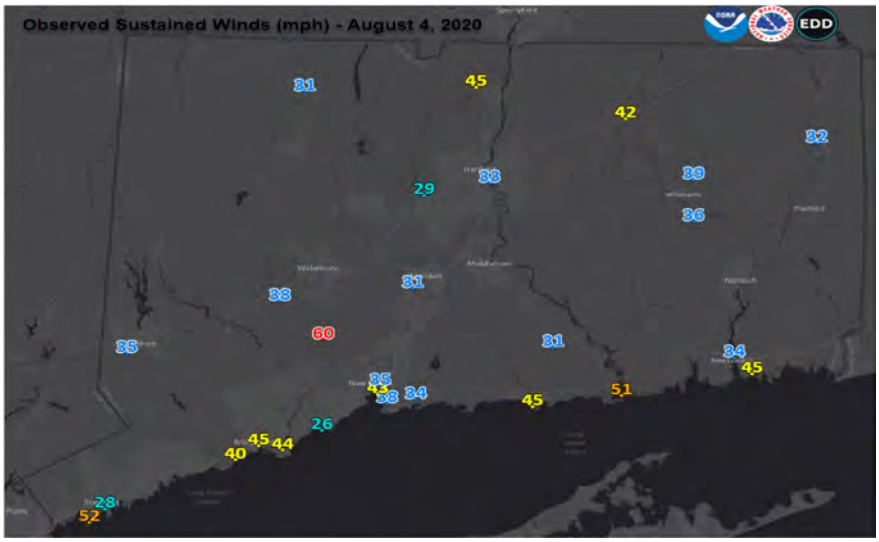

**Figure 6**

**Observed Wind Gusts (mph), August 4, 2020**

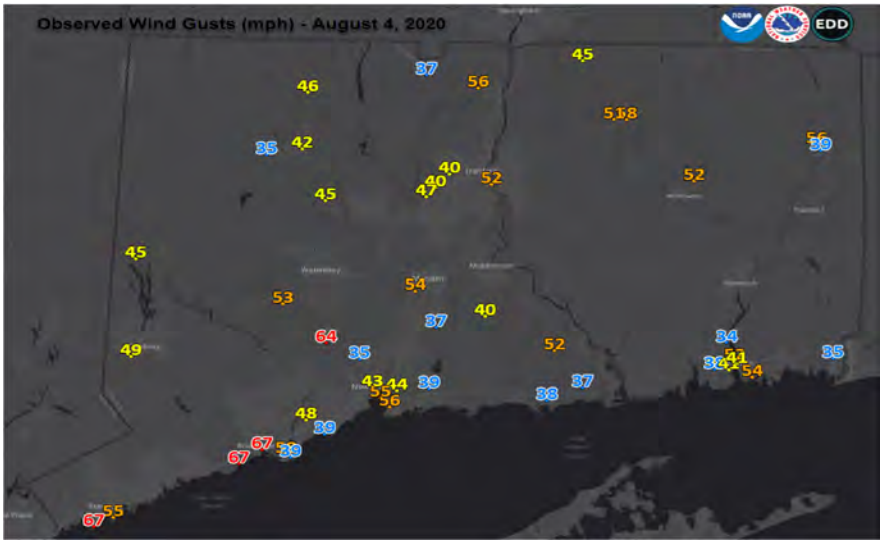


Figures 5 and 6, above, illustrate that the wind speeds for the event were higher than forecast with sustained wind speeds in the general range of 35 to 50 mph, with frequent wind gusts of 55 mph and more. Trees were in a weakened state on the system, which combined with the more intensive winds and storm dynamics to create a highly destructive weather event. Figure 7, below, illustrates the actual wind direction during the event, and explains the atypical impact on Connecticut tree stock.

**Figure 7**

**Average Wind Direction (degrees), August 4, 2020**

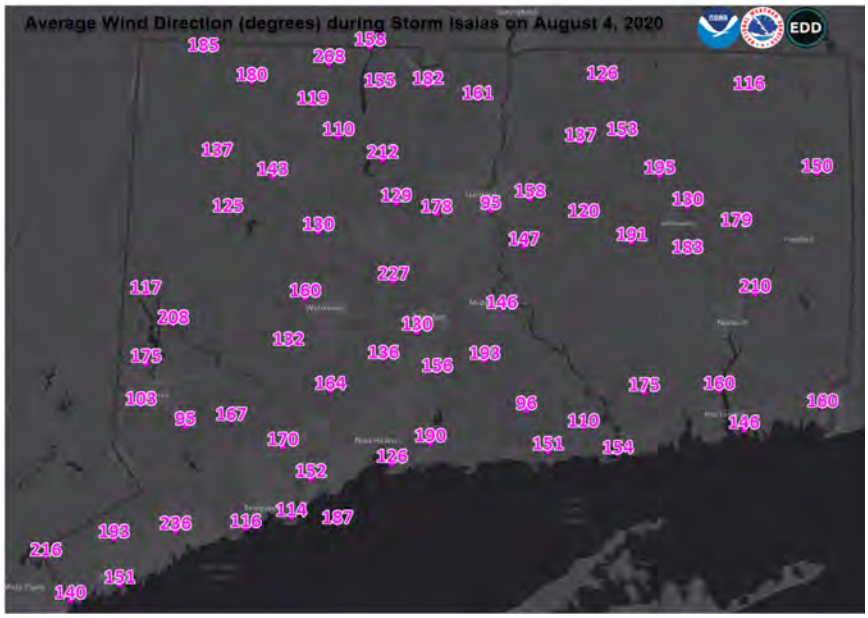


During the height of the storm, in the extra-tropical transition, the dominant wind direction across Connecticut averaged from the southeast, which statistically is not a typical direction in Connecticut for most high impact weather systems. This condition placed a significant strain on the trees, some of which were healthy fully leafed trees and others of which were dead or deteriorating

due to drought and insect infestations.[13] Wind direction was a factor in the severity of the event because trees become "hardened" over the years to whatever the primary wind direction is for a given region. Across the Northeast, the primary wind direction is typically from the western half of the compass, i.e., SW-W-NW. In the case of Storm Isaias, Connecticut was on the eastern side of the storm system, with 4 to 6 hours of strong, sustained windspeeds coming from the 180-degree opposite direction; that is, from the SE-SSE (averaged) direction causing significantly greater stress on the tree stock that would normally occur.



As a result of this confluence of storm characteristics, the damage to the electric system was more severe and widespread than could have been anticipated given the storm's wind speeds and path once it reached Connecticut. Specifically, three conditions combined to intensify the destructive force of the storm beyond expectations for tropical storm conditions:

1. The westerly track of the storm toward the New York border left Connecticut on the east side of the storm where the higher impact winds occur. This condition was forecast on Monday, August 3, immediately prior to the weather event, but would not have unexpectedly elevated the destructive force of the event on its own.

---

13 Docket No.17-10-46RE03, Application of the Connecticut Light and Power Company d/b/a Eversource Energy to Amend its Rate Schedules – Approval of System resiliency Plan for 2021-2022, Testimony of Alan C. Carey at 5, 7-8, 11-14 (July 17, 2020) (describing the substantial rates of tree mortality in the State of Connecticut caused by drought and insect infestation); Vulnerable Trees, High Winds, Other Factors Combined for Strong Storm Damage from Isaias, UCONN today (August 14, 2020), https://today.uconn.edu/2020/08/vulnerable-trees-high-winds-factors-combined-strong-storm-damage-isaias/ ("Gypsy moth infestations and drought conditions in recent years have weakened trees throughout Connecticut to such an extent that forests were particularly vulnerable when the remnants of Hurricane Isaias swept through on Aug. 4, causing extensive power outages related to tree damage.").

2. The storm was dissipating and experiencing an ET, spewing higher sustained winds and wind gusts than anticipated across a widespread area, with localized pockets of powerful wind circulations that caused severe impact to trees and vegetation surrounding the overhead system.

3. Long-running drought conditions occurred across Connecticut in 2015-2017, undermining the integrity of tree root systems and making trees more vulnerable to insects such as Gypsy Moths and Emerald Ash Borers, as well as pervasive disease arising as a condition of infestation and drought. These environmental factors coupled with higher-than forecast sustained wind speeds in local circulations caused thousands of trees to topple on overhead electric infrastructure.

As shown in Figure 8, below, the range of the sustained windspeeds experienced in Storm Isaias ranged up to 40 mph, which was greater than the range experienced in Tropical Storm Irene and on par with the range experienced for Superstorm Sandy.

**Figure 8**

**Comparison of Sustained Wind Speeds and Wind Gusts**

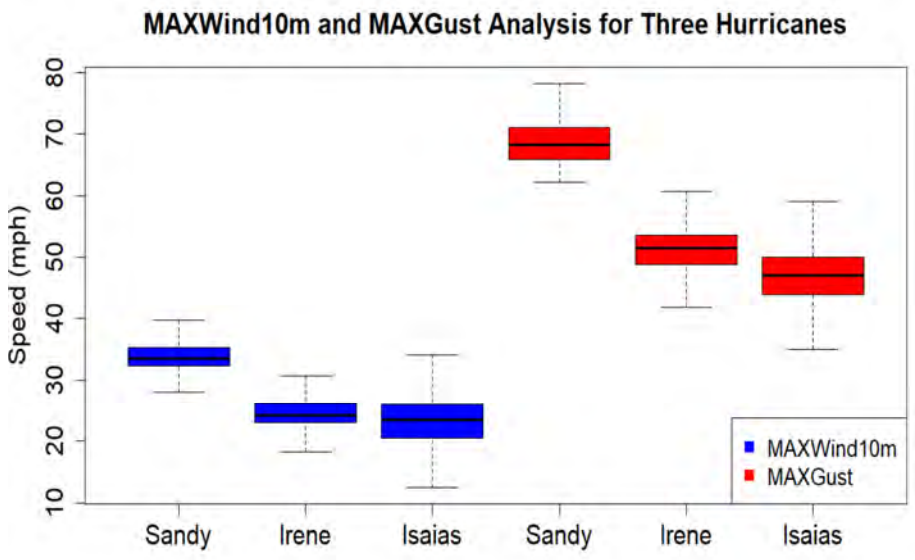

Figure 9, below, illustrates that the damage was much more severe and widespread than would have been expected given the forecasted wind speeds and storm path. Unlike other storm events in Connecticut where the damage was concentrated in certain geographic regions, Figure 9 shows that all of Eversource's 149 towns were impacted by this event.

**Figure 9**

**Severity of Storm Damage by Customer Outages.**

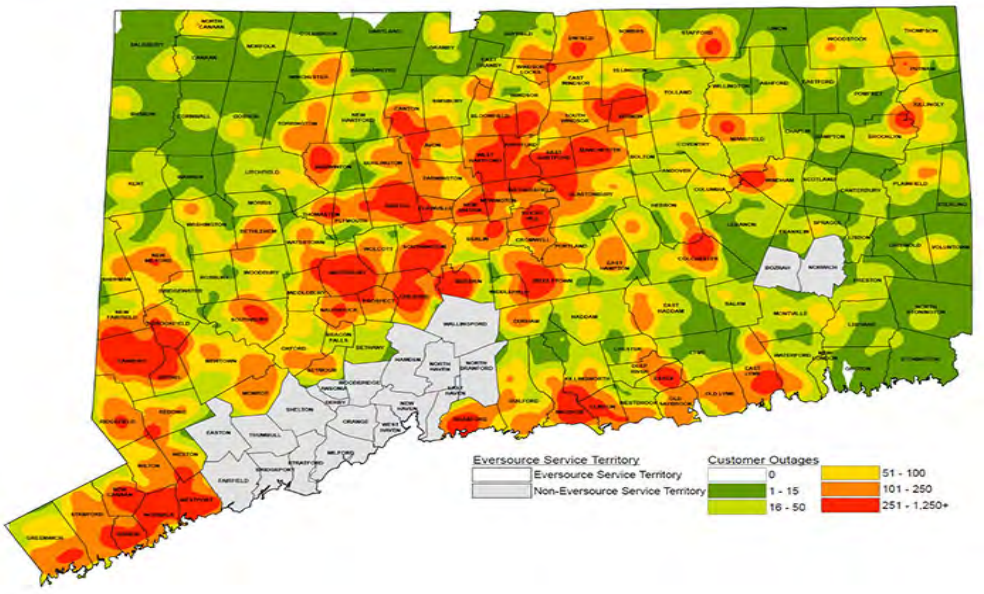

**2. Public Safety Phase of Emergency Response**

***Scope of Immediate Impact***

On Tuesday, August 4, Eversource was fully prepared for the onset of Storm Isaias. Crews were prepared and on the system or available to be moved to the system; logistics was ready to go with vehicles, material kits; communications, housing, and food; planning calls had been conducted over the weekend to check and recheck all aspects of the ERP readiness; and all ERP branches were fully prepared. On Tuesday morning, crews were on the system performing work; other crews were ready for activation. It started to rain around noontime. Normally local contractors do not work in the rain; however, Eversource kept them working to be available in the event. As storm conditions onset the system, each section of the Incident Command Team begins to perform their designated functions in accordance with the ERP and with the foremost objective of protecting the health and safety of the Company's employees and the general public.

Between 3:00 and 4:00 p.m., a band of tornadoes and thunderstorms rolled through. The OMS started recording outage reports. In a matter of an hour, Eversource had 30,000, 40,000, 50,000 and then 60,000 customers out and 25 transmission lines tripped out of service. Into early evening another 12 transmission lines opened and reclosed indicating some type of encroachment or damage took place, a lightning strike or a tree struck it and cleared it. With at least 100,000 customers experiencing an outage at this point, it was clear that a major event of much greater proportion than predicted was taking place.

By 4:00 p.m., the Eversource system had already sustained 230,000 customer outages; 4,200 damage locations;[14] and 6 transmission lines were knocked out of service. By 6:00 p.m., damage locations had increased to 5,300 sites and an unprecedented 25 transmission lines had tripped out of service. Another 12 transmission lines had opened and closed—meaning they had suffered damage which interrupted their operation. By midnight on August 4th, there were over 500,000 power outages recorded by the Company's OMS.

Under emergency conditions, the event classification level is changed or modified based on a continual assessment of the severity and complexity of an event. Decisions regarding event classification levels are made at the incident command level. Accordingly, in light of the escalating storm impact, at 8:00 p.m., Tuesday, August 4, the Incident Commander escalated the storm event from a Level 4 to a Level 3 to align the classification with the actual, escalating circumstances on the electric distribution system. The number of damage locations detected and reported on the system were within the range of a Level 4 ERP event but approaching the lower end of the range for a Level 3 event.

Accordingly, at 8:00 p.m., Eversource elevated the event classification to a Level 3 ERP Event. Under the ERP, a Level 3 event is an emergency event that has a significant impact on customers, the environment, or safety with a restoration duration of between 5-10 days. Significant organizational support or multi-level agency and government involvement is normally required. The initiating conditions for activating the Level 3 emergency classifications include an event that causes: (1) a

[14] A Trouble Spot is a unique event in the OMS that requires a repair(s) to restore a customer or group of customers, typically tied to a device (i.e., switch, fuse, transformer). There may be many repair locations for crews to repair within a trouble spot.

system-wide event; (2) significant potential adverse impact to public safety; and/or (3) major customer impact.

Concurrent with the decision to escalate the event classification in Connecticut, the Incident Management Team was closely monitoring the storm impacts in Massachusetts and New Hampshire. When Eversource moved to a Level 3 ERP classification in Connecticut, the Incident Commander immediately directed the transfer of Massachusetts and Canadian mutual aid line resources to Connecticut. The Incident Commander also directed the ERP Director to commence acquisition of additional crews external to Eversource's on-hand line resources.

**Figure 10**
**Transition from Level 4 ERP Event to Level 3 ERP Event**

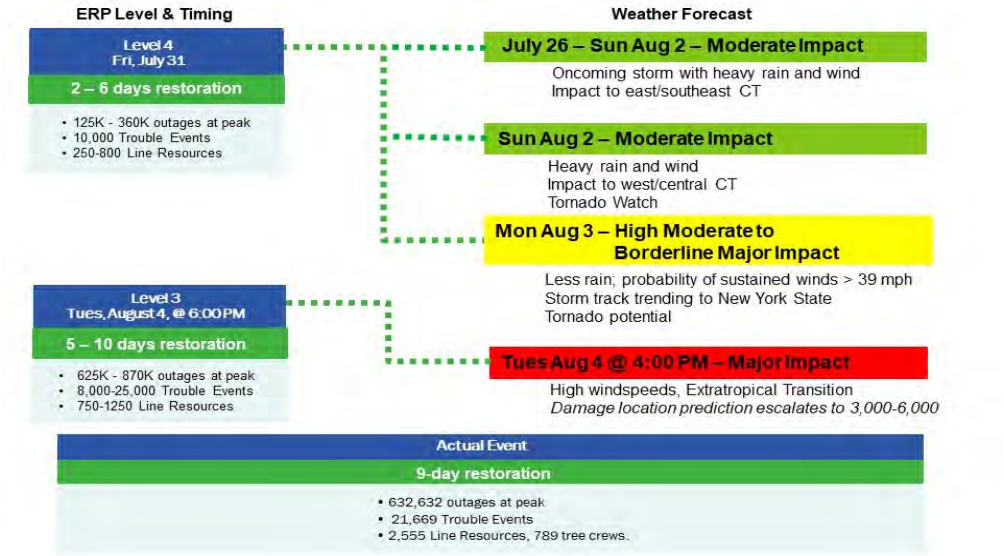

Although not yet apparent at this point in time, Storm Isaias was by far the worst storm to hit Connecticut since 2011-2012 when customers experienced the sequence of Tropical Storm Irene, a mid-fall snowstorm (the October 2011 Nor'easter) and Superstorm Sandy. Isaias caused a total of 21,669 damage locations spread across the entire state. Every single one of the 149 communities served by Eversource in Connecticut suffered significant damage. To restore power, Eversource ultimately cleared more than 8,900 fallen trees and replaced more than 2,506 damaged utility poles, 1,438 transformers and more than 500 miles of downed wire.

***Strategy of Immediate Response***

Crews already in the field were directed to respond to Fire/Police Safety ("FPS1") priority calls involving life threatening situations and imminent danger to human life. From the night of Tuesday, August 4th into early Wednesday, the Company's primary focus was on public safety—responding to FPS1 priorities, clearing impassable roads, and assisting customers who needed emergency assistance. FPS calls are classified into three categories[15]:

**Figure 11**

**Public Safety Wire Down Classifications**

| | |
|---|---|
| **Priority 1 (FPS1)** | A life-threatening situation. |
| **Priority 2 (FPS2)** | A situation that is hindering emergency operations such as firefighting or rescue operations but NOT life threatening. It is not an imminent threat but may prevent a future rescue or emergency responder from responding to a threat. An example is a blocked road. |
| **Priority 3 (FPS3)** | Any electrical hazard such as downed wires, with no immediate threat to life or property. |

15 The priority of an FPS call is determined by the municipal fire, police, or emergency operator placing the call.

The powerful winds of Tropical Storm Isaias caused widespread damage to trees, damaging utility poles (over 2,000 in total), and transmission and distribution lines across Eversource's service territory. The Company responded to 153 FPS1 emergency calls reported during the event, on the evening of August 4, and another 37 FPS calls reported Wednesday, August 5, during the day. Some of the FPS1 calls that the Company responded to between 1:15 PM and 7:40 PM on August 4th are as follows:

- 31 FPS1 calls related to people trapped in vehicles including:
  - 2 fire engines,
  - a U.S. Postal service truck,
  - a bus with 14 people on it, 4 injured
  - a vehicle with a pregnant woman in it
- 7 structure fires, including:
  - 1 house with people trapped
  - A trailer park with multiple people trapped
- A house with wires down that had a child alone trapped in the house
- A building roof collapse

The Company also had two separate incidents where trees fell on its own trucks—one of which occurred while a worker was in a raised bucket when a tree fell on the extended boom. During storms, front line workers typically hunker down in their vehicles, but during Isaias the weather conditions were so extreme that crews were returning to the Company's work centers for safety.



In total, within the first 24 hours after Storm Isaias onset the system, Eversource received and responded to 193 FPS1 calls, ultimately handling a total of 263 FPS1 calls throughout the restoration period. All FPS1 events were addressed without injury to the public, first responders or the Company's personnel.

**Figure 12**

**FPS1 Calls Responded to by Eversource**

| Date | FPS1 Calls |
|---|---|
| 08/04/2020 | 156 |
| 08/05/2020 | 37 |
| 08/06/2020 | 17 |
| 08/07/2020 | 18 |
| 08/08/2020 | 15 |
| 08/10/2020 | 9 |
| 08/12/2020 | 5 |
| **Grand Total** | **264** |

In addition to the above FPS1 calls, the Company also responded to a total of 2,431 FPS2 and 2,273 FPS 3 calls. Once the priority public safety and emergency issues were addressed, the Company turned its attention to damage assessment, additional state and municipal priorities and customer-restoration efforts.

Internal line crews and contractor crews were fully engaged responding to the FPS1 calls, many of which were associated with large outages. For example, a distribution circuit may trip out of service supplying 2,000 customers in a town. Right around the same time, Eversource may receive an FPS1, priority call from the municipal Fire Department indicating that a tree has taken down multiple sections of wires and that there is imminent danger that has to be addressed urgently. Customers also will call in, and it might be 2,000 individual customers or some other number of customers representing a 2,000-customer circuit, but the OMS is able to vector in on the damage location from just a few outage reports. At the same time, Eversource is obtaining intelligence through smart switches and the SCADA system detecting that this line tripped out of service. All of this information combines, so that the crews are directed to that location to eliminate the hazard situation. If it is safe to do so, the crews will start some restoration associated with that damage location. If Eversource

can restore a couple thousand customers by cutting the trouble area away and closing the switch, it does that because it is an efficient use of crews already on site in response to the FPS1 priority call.

In parallel to the FPS1 priority calls, any automatic switching that could take place, has taken place, although the damage that was occurring to the Eversource system in Storm Isaias was so traumatic that the immediate opportunity for that was limited. Operations coordinated with the engineering group to determine whether digital fault recorders on the transmission lines could pinpoint where damage was located.

In addition, during this early stage of the Eversource response, the Eversource Operations Chief began working with a group of transmission crews to start patrols of the downed transmission lines to isolate damage locations. Repair of downed transmission lines is an imperative at this point because power to distribution customers cannot be restored if the supply source is down. Therefore, downed transmission lines receive immediate attention when storm conditions subside.

Damages and associated outages continued to occur throughout the early morning hours of Wednesday August 5, with 632,632 customer outages at peak, on Wednesday, August 5, at 3:30 p.m. Thousands of downed wires and associated blocked roads were reported by communities. Eversource deployed its Damage Assessors who worked remotely with the Unit Coordinators of the Community Liaison Group. Many of the blocked road reports are known to Eversource because the blocked road is typically associated with an FPS2 or FPS3 call on the priority call lines. Eversource began responding to those calls working down from the most urgent situations first.

The first 24 hours of any major event is unavoidably dedicated to public-safety response, i.e., FPS1 priority calls, critical facilities and transmission outages. Damage locations, FPS1, FPS 2 and FPS3

events and other priorities are recorded in OMS, disaggregated by geographical and electrical circuitry area. Each AWC or EOC started dispatching crews to specific outage jobs using the OMS system, starting with the largest customer count jobs first. Eversource directs the crews to go out and repair the job and call back when complete so the OMS can be updated in real time, rather than allowing crews to take three or four job assignments at once, which would have them working remotely for extended periods without updated information in the OMS as to the time spent on any one job, or the priority of the next job coming up.

Every town rightly wants their issues addressed as the first priority; however, the restoration priority requires working through the towns that have the greatest number of customer outages. Larger outages are almost always associated with an FPS1 or FPS2; therefore, responding to larger outages first provides a dual benefit because restoration is achieved, while also addressing a municipal priority.



Damage assessors were deployed on the system investigating and reporting on damage locations, compiling information on FPS 2 wire down events. If the Damage Assessor came upon a wire down, the Damage Assessor would call into the Unit Leader and a Wire Down Guard would arrive to install caution tape or cones and stand by, allowing the Damage Assessor to go to the next job. The Wire Down Guard must remain at that location and make the area safe until a qualified electric field crew arrives to successfully mitigate the issue. RSO Troubleshooters were deployed as the primary responder to municipal wire down calls.

In accordance with the public-safety imperative, Eversource focused its resources on public-safety circumstances, including emergency (life-threatening) situations and critical facilities throughout the day on Wednesday, August 5, with many resources working 16-to-18 hour shifts and others working 24-hour shifts. This work was highly challenging due to the significant amount of tree damage that hindered travel by both utilities and emergency responders. As part of the preparedness plan, many employees were working remotely using laptops and mobile units, although some employees lost internet access as a result of the storm event, which Eversource expected and planned for. Many employees arrived in the middle of the night at their assigned work centers. Eversource had created places for employees to go and set up if their power was lost. The Damage Assessors deployed as soon as it was safe to do so and were able to visually inspect damage locations and provide input to OMS to give operations insight on what the issue is on a particular type of job.

### 3. Restoration Phase of Emergency Response



On Wednesday night, August 5, Eversource commenced its full-scale restoration work. Eversource quickly augmented the crew resources already on hand in Connecticut, shifting hundreds of crews from Massachusetts and New Hampshire, to Connecticut, along with crews secured from the Midwest, Canada and other locations throughout the day Wednesday and into Thursday, as the Public Safety Phase progressed.

As illustrated in Figure 13, below, Eversource increased the crew count in Connecticut quite rapidly, to 504 line crews and 235 tree crews on Wednesday, August 5, after storm conditions subsided; to 852 line crews and 285 tree crews in Connecticut by Thursday August 6; and to more than 2,500 line crews and 780 tree crews in Connecticut by Sunday, August 9. This effort was made possible only as a result of the Company's advanced preparation and planning. Power was restored more quickly than any prior event, despite the greater level of damage than expected by the models, weather forecasts and other data sources.

**Figure 13**

**Total Crews Available and Deployed in Connecticut**

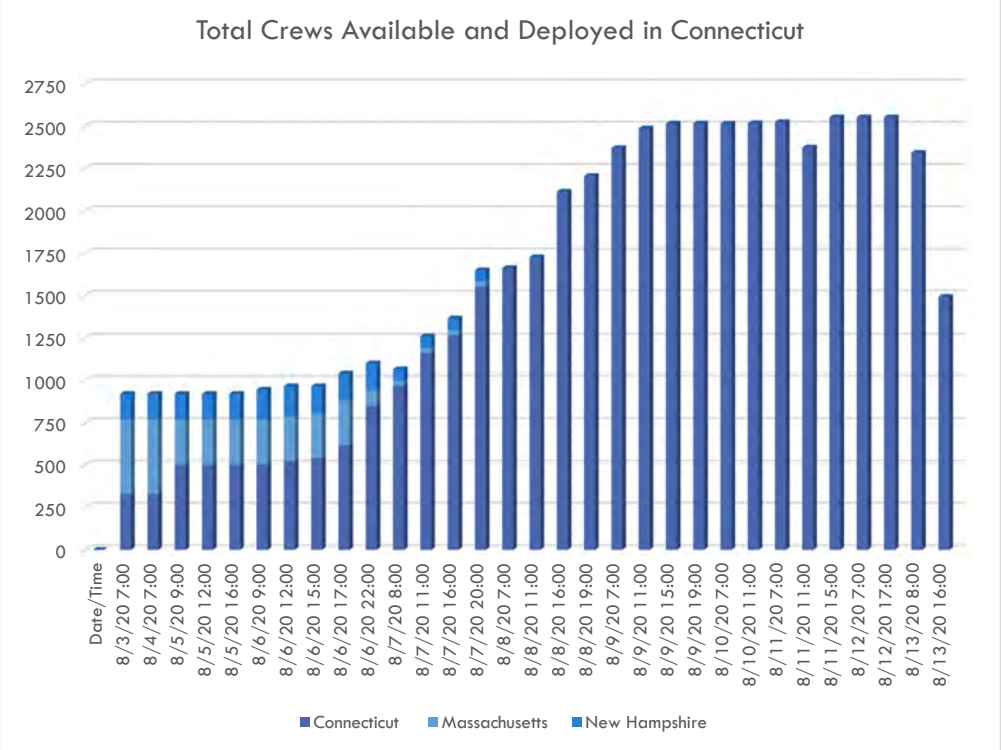

The crew resources assembled for the Storm Isaias storm response included a historic level of restoration crews, tree crews, wire down guards and damage assessors, representing over 9,100 fulltime equivalents. In addition, Eversource leveraged the entire Eversource organization with over 2,800 employees working to manage the overall storm process and the logistics associated with this large response. Eversource accomplished this while practicing pandemic safety protocols

**Figure 14**
**Support Resources at Peak**

| Total Resources Deployed | |
|---|---|
| Line Crews | 2,555 |
| Tree Crews | 789 |
| Wire Down Guards | 323 |
| Damage Assessors | 306 |
| Logistical Support | 2,818 |

**Figure 15**
**Origin of External Crews Acquired to Assist in Restoration**

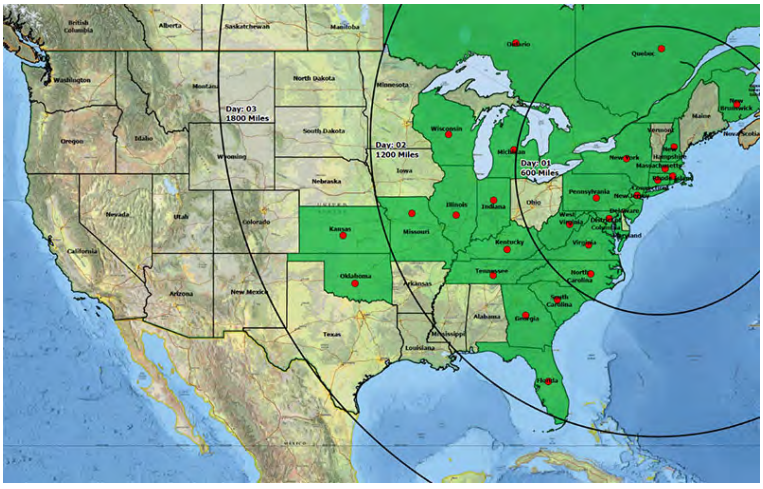

On Thursday, August 6, Eversource issued a global estimated time of restoration or "ETR," as required under the ERP. Damage assessment was not complete, but information yielded by the OMS enabled designation of the ERT. The global ETR was set for Tuesday, August 11, at midnight, and full-scale restoration progressed from there.

On Friday, August 7, Eversource committed to have 90 percent of all Eversource customers restored by Sunday night, August 9. In addition, Eversource committed to restore power to 500 polling locations by Sunday night, August 9, for voting in the primary planned for Tuesday, August 11.



The expected number of customer outages in a Level 3 event is greater than 625,000 outages, with a restoration time of 5-10 days. In this case, Eversource reached substantial completion, or 99% of customers restored in every town in the Eversource service territory, within 7 days of the point at which storm conditions subsided, enabling the start of restoration (or 8 days from the onset of the storm event to 99% completion). The commitment of 99% restoration across the State of Connecticut occurred at midnight Tuesday, August 11, as committed to Governor Lamont and PURA.

As discussed above, the first 24 hours of the event are dedicated to the protection of the public safety, with crews responding to FPS1 priority calls, downed transmission lines, impassable roads, and other state and municipal priorities. This is depicted in Figure 16, below, in red. Once the bulk of these issues are resolved, full-scale restoration commences. This occurred on Wednesday evening, August

5. From this point forward, Eversource focused on customer restoration along with continuing to balance municipal priorities and requests for restoration of critical facilities.

**Figure 16**

**Restoration Phases**

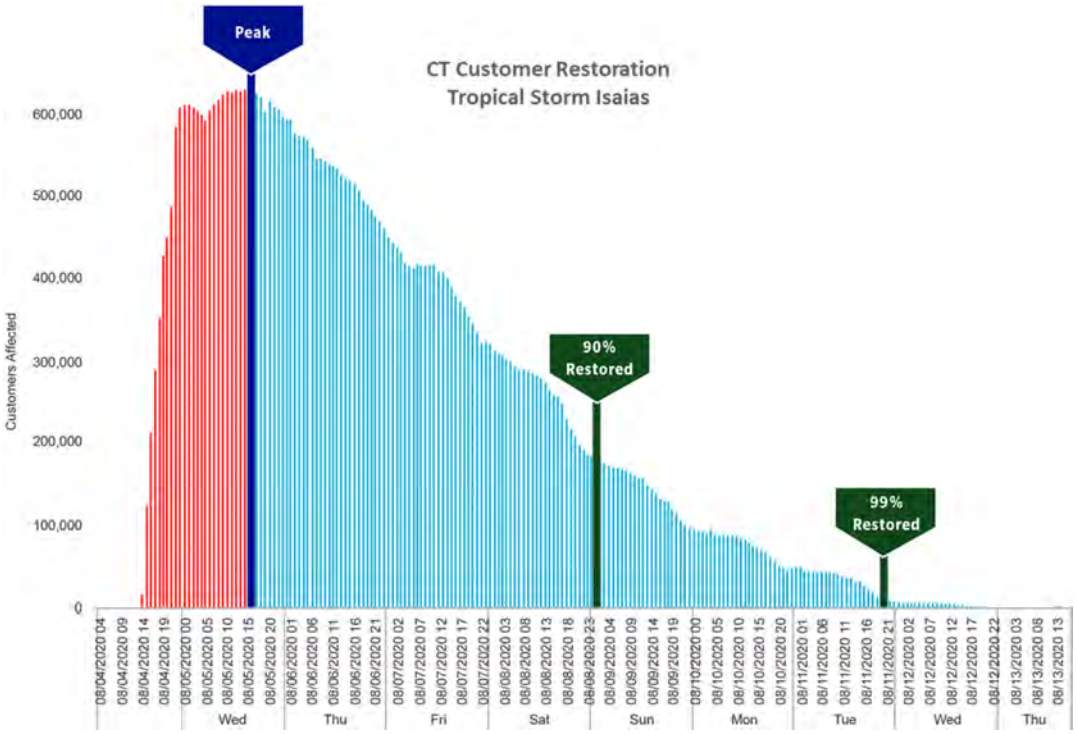


Also as shown on Figure 16, from the start of the weather event, Eversource accomplished a total number of customers restored of 1,152,045, with a total of 632,632 customer outages at peak. Eversource achieved 99% completion by Tuesday, August 11, at midnight. The total number of customers restored represents all customers that lost power throughout the restoration and includes

customers that lost power multiple times as part of restoring the transmission and distribution system to normal.



As indicated previously, there were far more damage locations caused by Storm Isaias than caused by Tropical Storm Irene or Superstorm Sandy. In Isaias, Eversource experienced 21,669 damage locations, which is about 25 percent more than occurred in either Irene (16,100) or Sandy (16,500). However, the restoration time for Irene was 10 days and for Sandy was 11 days, so that those events took approximately two days longer to address fewer than three-quarters (75%) of the damage locations occurring in Isaias.

**Figure 17**
**Comparative Statistics for Historical Events**

| | Tropical Storm Isaias: August 2020 | Tropical Storm Irene: August 2011 | Superstorm Sandy: October 2012 | October 2011 Nor'easter |
|---|---|---|---|---|
| **Duration:** | **9 days** | 10 days | 11 days | 13 days |
| Peak outages: | 632,632 | 671,000 | 496,769 | 807,228 |
| Total outages: | 1,152,038 | 1,000,728 | 856,184 | 1,358,718 |
| **Trouble spots** | **21,669** | 16,101 | 16,460 | 25,566 |
| Broken utility poles: | 2,506 | 707 | 2,763 | 856 |
| Damaged transformers: | *(more than)* 1,438 | 1,743 | 2,196 | 1,964 |
| No. of line crews: | 2,555 *(at peak)* | 1,334 | 1,642 | 1,803 |
| No. of tree crews: | 789 *(at peak)* | 555 | 813 | 870 |

**Figure 18**
**Comparison to Historical Major Storm Events**[16]

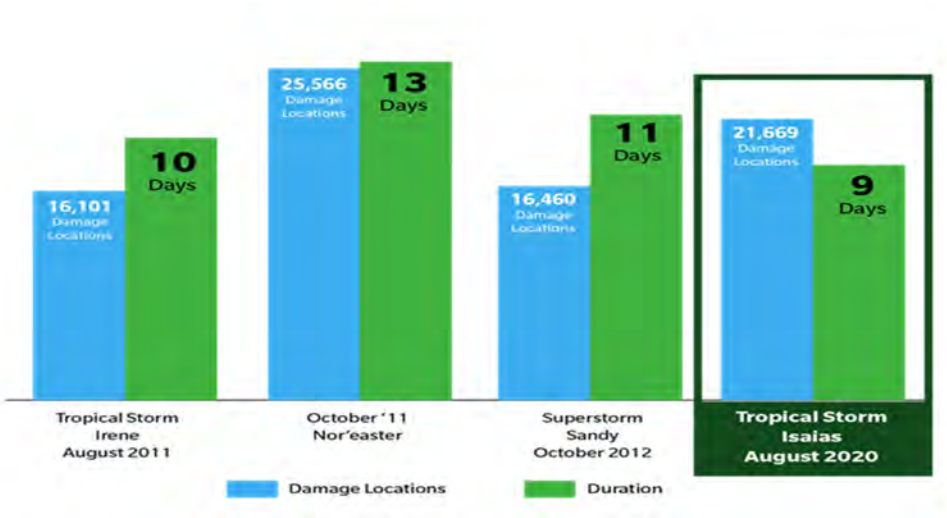


Conversely, the Eversource system experienced 25,566 damage locations in the October 2011 Nor'easter, which is about 25% more damage locations than for Isaias. Total restoration time for the October 2011 Nor'easter was 13 days, as compared to 9 days for Isaias, so the restoration for the 2011 October Nor'easter was four days longer, for only 25 percent more damage locations.

Once all customers were restored, Eversource inspected the distribution system to determine any temporary repairs that must be made permanent, and to look for any additional storm damage that must be addressed to conform to construction and maintenance standards.

16 Measured using standard major exclusion day metric from date of the event to the last major exclusion day. The duration of time from the event to substantial completion at 1% or less in every municipality was 7.5 days.

Although the restoration effort was completed in record time, Eversource is acutely aware of the frustration of customers who had to endure several hot summer days and other discomfort for several days before their power was restored, while also grappling with stress caused by the COVID-19 pandemic and other factors. This situation clearly hit customers hard and Eversource made every effort possible to restore power to customers as quickly and safely as possible to alleviate this unexpected sequence of events.

***Planning, Operations and Logistics Sections***

In support of the restoration effort, Eversource's Logistics Section set up six large staging areas across the state to support material laydowns, crew check-in and assignments, parking, feeding, and fueling (over 110,000 gallons of diesel and 12,000 gallons of gas):

- Danbury Welcome Center
- Danbury Fair Mall
- Cove Island
- Sherwood Island
- Crystal Mall
- Berlin Campus






The Logistics Section also arranged for 40,000 beds for its frontline workers (peaking at over 6,400 beds per night) and served over 107,000 meals. Due to limited hotel availability due to the COVID-

19 pandemic, Eversource set-up five alternative lodging sites to feed and lodge crews and support staff:

- Lake Compounce - Base Logistics setup bunk trailers that are capable of lodging 1,000 people (restricted to 375 for COVID)
- Post University - setup 250 beds in dorms
- WCSU - setup 100 beds in dorms
- Camp Jewell - setup 100 beds in cabins
- Freight Street Garage - setup 75 cots

A more detailed timeline of the actions taken by the Planning, Operations, and Logistics Sections over the course of the restoration effort is provided in the sections that follow:



Wednesday, August 5

Following the cessation of the extreme wind conditions, it became clear that the most significant damage to the Eversource Energy electric distribution system was in Connecticut and that Massachusetts and New Hampshire were not as severely damaged. Accordingly, on the morning of Wednesday, August 5, Eversource dispatched 173 (143 primary and 30 secondary) restoration crews and 62 Damage Assessment and Support crews from Massachusetts and 77 Canadian-based crews to Connecticut.

As discussed above, from Tuesday August 4, into Wednesday, August 5, the Company's primary focus was addressing public safety issues and responding to FPS1 and other emergency calls. The Company also dedicated resources to clearing blocked roads once all life threatening FPS1 emergencies were resolved. The Company worked with communities to obtain lists of roads and assigned line personnel to start clearing blocked roads so both the Company and other emergency service providers could get around the public ways, perform their work, and begin damage assessment and restoration activities.

As the Company was substantially addressing priority emergency situations in parallel with road clearing, the Company also initiated its damage assessment activities. The Company's Damage Assessment teams are supervised and managed out of the Planning Section, and these teams conduct electric system damage and safety assessments to accurately determine the locations and severity of damage and damaged equipment, access restrictions, and other information needed to estimate the time necessary for repair. Damage assessment is a critical, preliminary step in the wake of a significant storm event because it gives the Company actionable intelligence about the conditions in the field and informs the restoration strategy—planning, logistics, and decision making about crew and resource levels and materials (e.g., cross arms, poles, transformers). Moreover, it is difficult, if not impossible, to develop a valid and actionable ETR based solely on customer outage data without having first-hand reports from front line workers about actual conditions in the field that may impact or otherwise delay restoration. Simply put, it is critical to have boots on the ground and eyes on the damage to assess the impacts to the electric distribution system.



Among other things, damage assessment entails patrolling the circuits in the field by vehicle, and in some cases by foot, to determine the locations and causes of outages, and the nature and extent of the damage. Regarding transmission, it is not reasonable or practical to patrol the miles and miles of transmission rights-of-way by vehicle or foot to perform a damage assessment. The quickest and most effective way to perform a damage assessment on the transmission system is by air. Accordingly, given the significant amount damage caused to the transmission system, Eversource contracted for six helicopters to patrol the electric transmission system to collect information on the damage.

Restoration activities are supervised and managed out of the Operations Section. In the early hours of August 5, the Company's system was still taking damage, outages were still on the rise, and the focus remained on addressing emergency life threatening situations and clearing roads. By the afternoon of August 5, the outages on the Eversource system reached their peak at 632,632 with 21,669 trouble locations. At 7:00 p.m., the Incident Commander escalated the event from a Level 3 to a Level 2 to better align the event classification with the actual damage. The low end of the range for a Level 2 ERP event is 625,000 outages at peak and 15,000 trouble spots; both of which were exceeded at this point in time.

Notably, the Company's distributed automation devices contributed to most of the restorations on the first day following the storm—accounting for 26,482 total customer restorations. A more detailed discussion of the Company's distributed automation activities is presented later in this report.

Thursday, August 6 to Sunday, August 9

As discussed above, on August 4th the Incident Commander escalated the storm event from a Level 4 to a Level 3. Pursuant to the ERP, the Company is required to provide a global restoration projection within 48 hours after a storm has left its service territory.[17] Accordingly, on Thursday, August 6, the Company's Planning Section issued a global restoration time of midnight on Thursday, August 11. In addition, the Company committed to issue town-by-town ETRs by Saturday, August 8th, and cities and towns that had not been restored by Saturday were provided with ETR information on Saturday.

Due to the extent of the damage and the associated outages, the Logistics Section continued to ramp-up the internal and external crew count (i.e., Line Crews, Vegetation Management/Tree Crews, Damage Assessors, Troubleshooters, Wire Guards, etc.) between August 6th and August 9th. By late Wednesday, August 5 into early Thursday, August 6th, mutual aid crews became available through EEI's mutual assistance program, and the Logistics Section was able to secure crews from the Midwest, Illinois, and Missouri, among other places. In parallel, the Logistics Section was communicating with utility counterparts across the country to try to secure additional resources—leaving no stone unturned in their efforts to secure crews. Between August 6 and August 9, the Logistics Section secured a total of 1,600 crews through the mutual aid and contractor process to work on the restoration in Connecticut.

---

17 Eversource Energy, Emergency Response Plan Electric System Operations – CT, EP-CTE-PLN-2000, Revision 3, at 13, 16 (June 30, 2020).

In addition to mutual aid resources, the Company continued to redeploy internal resources from Massachusetts and New Hampshire to assist in the restoration effort. Specifically, in addition to the internal crews which has already been sent to Connecticut prior to August 6th, between August 6th and August 9th the Company redeployed additional crew resources from Massachusetts and New Hampshire. By Sunday August 9th, the Company had thousands of individuals working on restoration efforts in Connecticut, including more than 2,500 restoration crews and 780 tree crews.

As noted above, the Operations Section was largely focused on responding to FPS1 emergency (life-threatening) situations and clearing roads from late Tuesday, August 4 into Wednesday, August 5. Beginning late Wednesday August 5 and into early Thursday, August 6, Eversource was able to dedicate more resources to restoration and outages began to steadily decline beginning on the evening of August 5.

Eversource typically directs the switching and tagging activities in support of restoration from the system operations centers. However, pursuant to the ERP, the Company may adopt a practice called "controllership" during state-wide and regional events where the distribution system is divided into segments and qualified individuals who understand the switching and tagging process are delegated oversight responsibility for each designated segment.[18] This individual is assigned crews and they are responsible for directing the crews, the restoration activities, and the switching and tagging for the segment to which they are assigned. Given the volume and dispersion of outages from Tropical Storm

[18] Eversource Energy, Emergency Response Plan Electric System Operations – CT, EP-CTE-PLN-2000, Revision 3, at 25 (June 30, 2020).

Isaias, it was clear that the decentralized, controllership model was a more appropriate approach to restoration and it was implemented by the Operations Section on Thursday, August 6.

Monday, August 10 - Tuesday, August 11

The Company restored 111 of 149 towns by midnight on Monday August 10. This included all towns in Eversource's Central Division and all but two in the Eastern Division. The two towns in the Eastern Division were restored prior to 7 a.m. on August 11. On Tuesday August 11, at approximately 6:00 p.m., the Company achieved its goal of substantially completing the restoration with less than 11,000 customer outages at approximately 6:00 p.m. on Tuesday August 11. At approximately 11:30 p.m. on August 11, Eversource achieved its town-level ETR goal with 99% of storm-related outages per-town restored.



## V. COORDINATION: Balancing Restoration with Make Safe Priorities

### A. Classification of Wire Down Events

The Eversource system experienced severe damage as a result of Storm Isaias with 21,669 "damage locations" representing those locations on the system where storm conditions caused power outages to customers. Although these damage locations will encompass the majority of wire down events experienced by cities and towns in Connecticut, causing blocked roads. Eversource is called on to perform additional work to respond to E911 calls, low wires, trees hanging on wires, and supporting municipal efforts to unblock roads not associated with FPS1 and FPS2 priority calls.



The Communications section of our ERP Team staffs the Eversource call center and provides community liaison staff to coordinate with local municipalities and DEMHS. In this case, Eversource was operating under Emergency Pandemic Protocols, so that the response effort was assisted by hundreds of Eversource trained personnel working remotely from their homes or other safe locations.

During an emergency event, a significant number of resources are deployed to: (1) emergency calls from local Fire and Police who are standing by a damaged electric facility; and (2) "wire down" calls, which are reports of wires down that are received from customers and do not involve public safety apparatus standing by. Wire down calls are typically received by the Eversource call center and classified by the public safety official on scene. Eversource responds to all wire down calls, even

though a relatively large portion of these calls involve facilities that are not the Company's (such as wires owned by cable or telecommunications providers)



Fire and Police calls from local communities are handled with special attention using a prioritization system that is designed to work in tandem with restoration efforts in those communities, as discussed above in Section C.2. More specifically, Fire and Police Calls are classified into three categories: FPS1, FPS2, and FPS3. The highest priority calls or, FPS1 calls, involve life-threatening circumstances and are handled directly by Electric Operations through emergency dispatch. FPS2 and FPS3 calls are handled through by the Company's customer service representatives, via priority telephone lines and via a customized portal for online reporting, or through community liaisons and recorded into the OMS.

A more detailed description of the FPS1, FPS2 and FPS3 classifications is as follows:

**FPS1 "Imminent Danger"**: Calls designated as FPS1 are calls from local fire/police regarding emergency situations involving life threatening circumstances in which electric wires or infrastructure are preventing emergency response personnel from performing rescue efforts and/or administering first aid treatment to someone who may be injured or is in danger of being injured.

An example would be where a person is trapped in a vehicle that has struck a pole and the pole or equipment is prohibiting emergency personnel from approaching the vehicle. FPS1 calls are received by the Eversource Emergency Operation Center on a special telephone line that is provided in advance to local public safety officials. A System Operation Supervisor receives the call and code the call as FPS1, which is then dispatched to the nearest qualified crew. Local public safety officials also have access to a second line, which routes directly to the emergency dispatch centers. This line is intended for use only when there are "imminent danger" circumstances.

Within the first 24 hours after storm conditions onset the system, Eversource received and responded to 193 FPS1 and handled a total of **263** FPS1 (imminent danger) throughout the storm. All FPS1 events were addressed without injury to the public, first responders or the Company's personnel.

FPS2: "Hindering Emergency Operation**"**: Wire down calls are categorized as an FPS2, where electrical equipment is preventing the municipality from responding to a situation that is not considered life threatening or imminent danger; yet, requires the attention of emergency personnel.

Within the 9-day restoration effort, Eversource handled **2,431** FPS2 (hindering operations) calls over the days following the Storm. All FPS2 events were addressed without injury to the public, first responders or the Company's personnel.

FPS3: "Non-Threatening Electrical Hazard**"**: Wire down calls are categorized as an FPS3, where electrical equipment has created the need for emergency response personnel to remain on the scene to protect the public from the hazard created by the utility's equipment.

Within the 9-day restoration effort, Eversource handled **2,273** FPS3 (non-threatening electric hazard) calls over the days following the Storm. All FPS3 events were addressed without injury to the public, first responders or the Company's personnel.

Following an event of the magnitude of Isaias, another top priority is critical facilities. Each year, each municipality designates or confirms previously identified "critical facilities" within their boundaries and Eversource maintains a list of these pre-designated facilities, which were used to prioritize response in Storm Isaias. This is the "public safety" phase of restoration. There are 860 affected critical facilities on this list, although many facilities on this list are prepared to operate on a generator until Eversource was able to get there to restore power and alleviate the use of the generator. Eversource also received numerous priorities from state officials regarding state-level critical facilities, and blocked roads and highways. Eversource worked with municipal responders to clear over **1,900** blocked roads through the days following the event.

Eversource knows that all municipal priorities are important to the public-safety officials dealing with those priorities and that providing assistance as quickly as possible would be the optimal solution for these municipalities. Storm Isaias resulted in over 7,000 different priorities on different levels of severity in a very short amount of time. The highest priority must be those priorities that directly impact or threaten life. However, Eversource endeavors to balance municipal priorities with the important responsibility of restoring customers as quickly as possible.

In that regard, as shown in Figure 19, below, information regarding these additional trouble events streams to Eversource from several channels, such as the community liaison process contemplated by the ERP, as well as channels unique to the weather event and the nature and location of damage that

has occurred. In Storm Isaias, Eversource received more than 3,000 calls from municipal fire and police personnel with a 9-second average speed of answer. Fire and police personnel self-served through Eversource's new municipal portal more than 2,000 times, although the portals experienced slowdowns and "timeouts" during the period where the digital channels were experiencing slowdowns. Eversource estimates that it completed 11,287 touchpoints with communities including phone calls, emails, briefings, and text messages.

**Figure 19**

**Sources of Inputs for Restoration and Make Safe Priorities**




It is important to understand that "make safe" crews are not different than restoration crews. There is very little difference between a make safe crew and a restoration crew. Both of these designations refer to qualified line workers trained to handle testing, clearing, repairing of high-voltage conductors.

Make safe crews and restoration crews are really one and the same in many cases, and it really comes down to the job site assignment. When crews go into a town just to clear blocked roads, that means they are testing conductors, deenergizing, moving downed wires out of the way so that Eversource and municipal tree crews can clear out the trees and open the road. Restoration crews are primarily assigned to fix a specific broken part of the system and restore customer outages. But, in many cases, these two types of work are the same job, because trees were the major cause of damage and associated outages. Communities did make requests and Eversource filled the requests as best as possible given all of the overarching priorities sought for resolution by state and local authorities. However, it is a balance for Eversource and certainly the decisions involved in balancing priorities will not be acceptable, reasonable or sufficient for municipalities that wait in line for crews.

To assist in the process and alleviate the need for municipal Fire and Police to stand by a wire down location, Eversource recruits, trains and deploys "Wire Down Guards" in major events to replace Fire and Police personnel on scene until relieved by a restoration crew who can either make the situation safe for the public or complete necessary permanent repairs. Wire Down Guards are primarily drawn from the customer care organization (Meter Readers and Collectors), who have vehicles and communications, as well as a basic understanding of the electrical system and the hazards. Supplemental resources were also drawn from underground construction inspectors and station operations personnel who are knowledgeable in construction of the electric system, as well as field service technicians who normally install electric meters, and other business units within Eversource.

Similarly, the Eversource Community Liaison Organization is designed to play a key role in communications during the restoration effort. The Community Liaison Organization is responsible for the coordination of effort and communications with external municipal, state and federal agencies

and stakeholders and charged with maintaining a bi-directional communication flow with stakeholders throughout the event. Community liaisons assigned individually to each municipality in the Eversource service territory form the backbone of the Community Liaison Organization. These individuals are trained to interface with towns and municipalities, acting as the conduit for real-time information, support, notification, coordination, and communications between municipal officials and Eversource for system restoration, including communication of mutual assistance activities. The Community Liaisons identify critical information and issues to be relayed through the Liaison Organization, including issues such as damage assessment data, blocked roads, and requests to address emergent priorities. The Company's community liaisons also are responsible for coordinating and harmonizing FPS2 and FPS3 priorities from multiple sources, all in effort to ensure that the FPS2 and FPS3 work was described accurately, classified correctly, and appropriately prioritized.

The severe impact of Storm Isais challenged the Community Liaison process and made it clear that there is room for improvement in communications with customers and with the municipalities that we serve. In an event of the magnitude of Storm Isaias, there are literally thousands of new and unanticipated priorities that are each of vital importance, but that cannot be addressed simultaneously. For example, over 500 polling locations throughout the state had to be restored prior to Connecticut's Primary election by Tuesday, August 11. Although Eversource diligently strived to achieve an optimal, efficient and effective allocation of resources, we know that the response was not viewed as adequate by all constituencies dependent on Eversource for resolution. Eversource will take a hard look at the challenges that arose during our restoration effort and will find meaningful ways to improve the process for the future.

In parallel with the restoration work that was being carried out using the controllership model, the Company dedicated resources to the significant volume of FPS2 and FPS3 "make safe" priorities, most which were addressed in the period between Thursday, August 6th and Monday, August 10. The FPS2 and FPS3 work was prioritized using information provided by cities and towns to the Company's community liaisons, who in turn attempted to work with towns to evaluate that information to help appropriately classify FPS2 or FPS3 priorities. For example, the Company received some reports of "completely blocked" roads, which did not comport with the conditions in the field—i.e., there was tree and/or pole damage but the road was passable.

At same time that information was being provided by local municipalities, state officials were sending the Company priority lists for clearing state roads. State officials were also providing priorities on behalf on municipalities but in some cases these lists did not match-up with what was being provided though the local communications channels, and in some cases contained FPS situations that had been resolved by the Company two and three days previous. Also, the Company was separately receiving requests from Legislators. Therefore, the Company's community liaisons worked to coordinate and harmonize what were oftentimes competing and inconsistent priorities from multiple sources, all in effort to ensure that the FPS2 and FPS3 work was described accurately, classified correctly, and appropriately prioritized.

As the classifications and priority lists were finalized by the community liaisons, this information was relayed to the Planning and Operations Sections to plan the work in the context of the global restoration effort, taking into account resource and logistical considerations, and whether the applicable locations had power (e.g., no outage or with power by a generator). Once the work was properly planned and prioritized, the Operation Section dispatched crews to the locations to perform

the "make safe" work and information was communicated to the cities and towns about when crews would be arriving at the respective priority locations. In some cases, New Milford being one example, Company crews spent multiple shifts in a single town addressing numerous FPS2 and FPS3 situations in the town.

Eversource appreciates that every municipality views its FPS2 and FPS3 situations as a top priority and understands the frustration that arises when issues are not resolved immediately. The Company also appreciates that state officials and legislators are zealous advocates for the public. The damage caused by Storm Isaias was both significant and spread over a very wide area, which means that both restoration work and FPS 2 and 3 work must be planned and prioritized in a systematic, logical, balanced, and above all, **safe** manner.

## VI. CUSTOMER EXPERIENCE: Customer Access Is Vital

### A. Pre-Event Communications

The Communications Officer reports to the Incident Commander and is responsible for developing and providing accurate, consistent, timely, and complete information regarding the status of the restoration efforts throughout the course of the emergency event. The Communications Officer attends all the Incident Commander's calls leading up to and during a storm event and communicates pertinent information to Company's Customer Group and Communications Organization.

Once the Incident Commander shifts the Company's operations from blue-sky mode to preparation for a storm event, the customer Communications Organization immediately begins planning storm-related messaging to customers. In support of this effort, the Company works with local media channels to get information out to customers about pre-event storm preparations.

The primary outbound messaging that occurs in advance of any storm event, as was the case with Tropical Storm Isaias, is outbound calls to critical care customers (e.g., customers of record on life support, customers with serious illnesses, etc.). In addition to outbound messaging to critical care customers, once it becomes clear that there will be a major storm event and the Incident Commander classifies the event as such, the Communications Officer determines whether the Company should activate its storm page and the Company's outage recording process. In this case the Company the "Storm Preparedness" web page was up and running on Monday, August 3.

One of the many unique aspects of Storm Isaias is that the Company put together a plan in advance of the storm to draw on resources from an outside vendor, Alorica, to provide additional customer service representatives A kind of "mutual aid" plan for customer service representatives. Alorica normally handles the Company's credit call operations but the Company trained them to take outage calls leading up the storm event.

In the early afternoon of Tuesday, August 4, Eversource contacted Alorica and activated the Alorica representatives to handle outage calls from customers. Eversource had over 500 internal and external customer service representatives dedicated to Storm Isaias at the peak, which is significantly higher than the number of customer service representatives assisting customers during Superstorm Sandy.

**B. Customer Communications During the Event**

On Tuesday, August 4, as the sheer volume of customer contacts hit the system at the start of the storm, Eversource's digital channels such as two-way texting, mobile app and online outage communication options slowed due to capacity constraints. As the digital channels bogged down due to extreme volume, customer moved to the Interactive Voice Response ("IVR") system and call center

for access to report their outages, which caused those channels to become overwhelmed despite the fact that Eversource had arranged to have more than 500 customer service representatives available to conduct "live calls." For customers, this caused intermittent "time outs" and "fast busy" signals to occur on the mobile channels. None of the digital channels, IVR or Call Center system failed to operate. The process of getting through the Company's various channels was just inordinately slow at time due to the unprecedented inbound contact volume. For example, during the peak period on the first day of the storm, customers experienced a 19-minute average wait time to speak to a customer service representative, or sometimes a busy signal or dropped call, due to the large volume of simultaneous users. However, despite the intermittence at the onset the event, Eversource's digital systems and customer service representatives successfully recorded over 85,000 outage tickets during those first few hours. On Wednesday, August 5, the system recorded over 220,000 customer reported outages.

As part of Eversource's preparedness efforts, the contact channels are routinely tested to accommodate inbound customer contacts 20% higher than the volumes experienced in Superstorm Sandy. However, the volume of inbound customer communications for Storm Isaias was more than double the record level experienced for Storm Sandy, reflecting customer behavior trends of using numerous digital channels at once from smartphones and laptops, which is a dynamic not necessarily experienced in Superstorm Sandy.

The slowdown experienced by customers for blocks of time on Tuesday, August 4, and to a more limited extent on Wednesday, August 5, was understandably frustrating for customers as they sought to report their outage. However, Eversource had a good read on the scope and location of outages using the separate Outage Management System, which is able to identify and track outages from just

a few outage reports, and is also obtaining data fed from remote line sensors and other technology installed in recent years. As a result, the customer's delay in using the system did not affect the duration of any customer outage. The Eversource Information Technology team worked diligently through this challenge and was able to make quick modifications to accommodate the heavy traffic.

**Figure 20**
**Inbound Traffic by Hour**

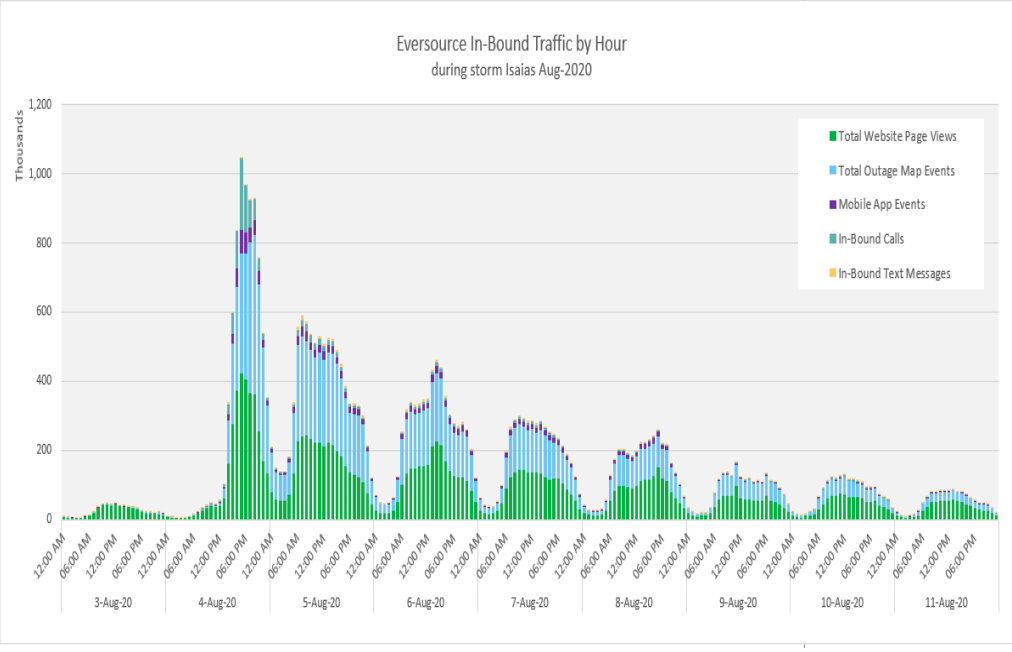


In addition, the Eversource Customer Service and Communications ERP Team is responsible for managing all public communications, including the Eversource website, social networking sites and news media. In this event, the Eversource Customer Service and Communications Team provided approximately 6 million proactive, outbound customer updates and handled more than 3 million inbound customer interactions. Of the 6 million outbound communications, our customers received

more than 5 million proactive updates across various channels, including notifications about outage reporting issues. Customers self-served using our digital channels more than 2.4 million times. Customers spoke or chatted with us individually more than 200,000 times, with an average speed of answer of less than five minutes.

### C. Customer Communications During the Restoration Phase

As part of the IMT structure, the Communications Officer designates an Assistant Communications Officer – Customer Group ("ACO") to remain embedded in the IMT during the preparation for and response to an emergency event. The ACO attends all IMT calls and shares that information with the Customer Group to ensure that communications with customers prior to and during the event is consistent with all other IMT messaging in terms of content, timeliness, accuracy and completeness. The ACO also elevates Customer Group issues impacting customer satisfaction for information and assistance to the attention of the Communications Officer.

The ACO participated in the first IMT conference call at 11:00 a.m. on Friday, July 31, as well as all subsequent IMT calls during the preparation for and response to Tropical Storm Isaias. The ACO uses information provided at the IMT calls during the twice daily Customer Group. Beginning with the first IMT call on Friday, July 31, the ACO relayed the IMT's determinations regarding the then-projections for Tropical Storm Isaias, including the then-forecasted magnitude of the event and its projected impact on the Eversource system and customers. Based on the information relayed by the ACO, as well as the July 31 declaration of a Level 4 ERP Event to take effect on Tuesday, August 4, at 7:00 a.m., the Customer Group assessed and determined the type and manner of pre-event alerts to send to customers.

Throughout the preparation for Tropical Storm Isaias, the Customer Group paid strict attention to the declared ERP Event Level as that influenced the type, number and content of notifications sent to customers in advance of the storm. Additionally, as the Operations Section transitioned from blue sky to grey sky to storm mode in advance of Tropical Storm Isaias, the Customer Group determined whether customers alerts should be sent through automated channels, e.g., text messages and social media updates, versus manual channels, e.g., phones calls. The Customer Group examined, assessed and adapted the customer alerts as part of its twice daily phone calls in the days leading up to Tropical Storm Isaias.

With a percentage of customers in Connecticut having selected outage alert notification, the Customer group works with operations and strategic communications to provide customers with twice a day updates in their channel of choice. During "grey" or "black sky" events, the automated messaging directed from the outage management system is disabled, and customized messaging is developed and pushed to customers two times per day in the customer's channel of choice. Eversource manually develops the message and pushes it to customers because the OMS system is designed to push a message to (a) confirm that a customer's outage is recorded; (b) note crews on site (disabled during grey/black); (c) provide ETR (disabled during grey/black due to nested); (d) confirm power restored (disabled during grey/black). So, to provide messaging, Eversource develops messaging from the ICT meetings and pushes that messaging to customers.

In recent years, based on customer feedback from prior storm events, the Customer Group has focused on informing customers of the Company's storm preparations using the Company's news media partners. Prior to the arrival of Tropical Storm Isaias, the Customer Group worked with media partners to provide customers with information on the Company's preparations. Prior to the arrival

of Tropical Storm Isaias, customers were able to learn about Eversource's preparations, as well as other critical storm information, through local television news broadcasts and alerts.

The Customer Group also took critical steps to ensure that customers who rely on electricity to power medical devices, refrigerate medications or for other medical/health-related needs were well informed prior to the arrival of Tropical Storm Isaias. The Customer Group focused its outbound messaging on this vulnerable subset of customers to ensure that they were aware of the pending weather event, the Company's preparations and the need to be ready with their back-up plan in the event that they were without service due to the storm. Additionally, the Customer Group reviewed and finalized plans for sending outbound calls to these customers during and after the emergency event. Eversource makes outbound telephone calls to these customers throughout the duration of the restoration if they are without power to check on their well-being. If the customer does not respond to these calls, the Company may deem it necessary to contact local law enforcement to conduct a wellness check and provide any necessary assistance.

In advance of the arrival of Storm Isaias, the Customer Group utilizes the information provided by the ACO to determine when to adapt the up-front IVR message customers would hear when contacting the Company via telephone. The IVR message is typically updated once the Company has determined the extent of the damage caused by the weather event in order to provide customers with accurate and up to date information about restoration efforts. For Tropical Storm Isaias, the IVR message was adapted to provide information about the storm event. Once the Company becomes aware of outages caused by the storm event, the Customer Group activates the outage notification message on the IVR. Additionally, all outbound non-emergency event calls, such as customer satisfaction surveys, were halted.

The Customer Group finalized all necessary steps to utilize representatives from Alorica, Eversource's credit call handling agency, as customer services representatives ("CSRs") during the restoration phase. Due to the COVID pandemic, Eversource developed plans in the spring of 2020 to leverage Alorica representatives as mutual aid CSRs during emergency events. Alorica operates in Texas, West Virginia and Pennsylvania, states that are unlikely to be impacted by weather events impacting Connecticut. Thus, Alorica representatives represent a significant resource to assist the Company in taking and recording outage calls from customers during an emergency event. As a result of the Customer Group's efforts, Eversource had over 500 Alorica CSRs assisting customers whose service was interrupted due to Tropical Storm Isaias. This is compared to the approximately 350-375 CSRs who assisted customers during Superstorm Sandy.

The Customer Group trained the Alorica representatives to take and report outage calls from customers. At 1:00 p.m. on August 4, the Customer Group activated the Alorica CSRs prior to Tropical Storm Isaias impacting Connecticut so that they would be available to begin assisting customers as soon as outages due to the storm began occurring. Additionally, once the IMT determined that Tropical Storm Isaias would not impact Massachusetts and New Hampshire to the degree originally forecasted, the Customer Group was able to utilize Eversource Energy CSRs from Massachusetts and New Hampshire to assist Eversource customers.

The Company had an "After the Storm" web page up and running on Tuesday, August 4, which was updated several times per day over the course of the restoration effort. During an event and in its aftermath, Police and Fire services have a dedicated priority line through which they can report outages and other emergency situations. Customers report outages to the Company and that information is compared with information in the OMS system—correlating customer-reported outages to locations

on the Company's distribution circuits. Eversource Communications Organization is able to utilize that information to proactively reach out to other customers located on the affected circuits to alert them that Eversource is aware that their power is out.

Eversource also dedicated a "concierge team" that attempted to reach the Company's critical medical care customers to check-in on their status during the event and in the restoration phase. If the Company does not receive a response, then it calls the local police department to conduct a wellness check at the customer's residence. The Communications Organization also creates a list of callers who have contacted the Company multiple times (i.e., "repeat callers"), and the Company's concierge team makes outbound calls to this list of customers to check-in on their status.

### D. Communication Channels Used with Customers and Communities

The receipt and delivery of information to customers is essential to the restoration process. Over the course of the last few years, the Company has proactively acquired and developed new technologies to better serve customers. The table below reflects many of these new communication channels, along with the approximate number of customers benefiting from each communication method.

| METHOD | PURPOSE | INTERACTIONS |
|---|---|---|
| **INTERACTIVE VOICE RESPONSE (IVR) SYSTEM** | ▪ Receives calls<br>▪ Self-service outage reporting<br>▪ Outage status and restoration time updates<br>▪ Provides upfront customer announcements | 164,261 Outage Calls |
| **CALL CENTER** | • Highly trained customer service representatives (CSRs) serve customers who prefer to speak with a person | 149,088 CSR Answered |
| **EVERSOURCE.COM** | • Storm" home page provides easy<br>• access to storm resources and tools<br>• Provides preparedness information<br>• Offers self-service functions like outage reporting<br>• Includes CT outage map<br>• Includes town-by-town global restoration estimates following field damage assessment (24-48 hours) | <u>Home Page:</u><br>835,056 Visitors<br>2,389,636 Page Views<br><u>Outage Map</u><br>990,646 Visitors<br>4,175,614 Page Views<br>105,612 Outages Reported Via Web<br>1,816,053 Outage Status Check Via Web |
| **SOCIAL CARE TEAM**<br>Specially trained Company reps serving individual customers via Facebook, Twitter and outbound personalized customer outreach | ▪ Answer general questions<br>▪ Provide customer service assistance to customers with account specific inquiries<br>▪ Concierge calls, singe no light, repeat callers, missed ETR, customers requiring an electrician, and other | 63,764 posts and customer responses<br>8,159 Concierge Services |
| **SOCIAL MEDIA UPDATES** | Media representatives shared updates on Facebook, Twitter, and Instagram:<br>▪ Posts on storm preparedness<br>▪ High-level restoration updates<br>▪ Pictures and video from the field | Total Number of posts: 87<br>• Facebook – 33<br>• Twitter – 45<br>• Instagram – 9 |

| METHOD | PURPOSE | INTERACTIONS |
|---|---|---|
| **MOBILE APP** | The Eversource mobile app is free and enables residential customers to view and pay bills, manage their account, and report or check outages while on the go.<br>With the Eversource mobile app you can:<br>▪ View the Eversource outage map<br>▪ Report or check an electric outage<br>▪ Contact customer service | 315,258 Outage Status Check via Mobile App<br><br>37,222 Outage Status Check via Mobile App* |
| **TEXT MESSAGING** | ▪ Inbound outage reporting from customers<br>▪ Outbound acknowledgements and restoration updates to targeted customers | Inbound Text (Out/Stat):<br>140,574<br><br>Outbound Automated Text:<br>999,151<br><br>Outbound Manual Text:<br>984,872 |
| **OUTBOUND EMAIL** | ▪ Electronic channel delivering information to those customers who have provided their email address and prefer that we provide outage and restoration information by email<br>▪ Important customer updates before, during and after a storm | Outbound Automated Emails:<br>532,074<br><br>Outbound Manual Emails:<br>1,597,601<br><br>Total: 2,129,675 |
| **OUTBOUND CALLS** | ▪ Provide pre-recorded information to targeted groups of customers<br>▪ Preparedness calls to customers who rely on electricity for medical reasons.<br>▪ Calls to customers who have reported single property outage<br>▪ Supplemental restoration or Estimated Time of Restoration (ETR) information | Outbound Automated Calls:<br>213,967<br><br>Outbound Manual Calls:<br>689,999<br><br>Total: 903,966 |

| METHOD | PURPOSE | INTERACTIONS |
|---|---|---|
| **MEDIA OUTREACH** | ▪ Proactively share information with local media before, during and throughout the entire restoration to communicate with customers<br>▪ Respond to 24x7 media questions before, during and throughout the event and restoration<br>▪ Preparedness and storm response advertising through select media and digital channels | Daily Media Briefings<br>News releases – 11<br>Media availabilities - 10<br>TV interviews – 57<br>Radio interviews – 21<br>Print inquiries - 369 |
| **LIAISON OUTREACH** | ▪ Liaisons responsible for providing information before, during and after the storm communicate regularly with major stakeholders like community and emergency officials, government, regulatory and elected officials, other utilities, | 133 CT community liaisons with an additional 85 mutual aid liaisons from MA and NH supporting all 149 communities statewide. |
| **PREPAREDNESS & EMERGENCY BRIEFINGS** | ▪ High-level preparedness and storm restoration information distributed internally, for sharing with customers, community leaders, regulators and legislators. | Preparedness Briefing was issued<br>19 Emergency Briefings were issued |

# VII. DISTRIBUTION AUTOMATION AND SYSTEM RESILIENCE

## A. Overview

Eversource engineers and designs electric distribution infrastructure to withstand a variety of threats and works hard to prioritize installation of investments with the greatest impact for maintaining electric service to customers. Substantial effort is made to identify and implement opportunities to improve the resiliency of the electric distribution system to withstand the destructive forces of major storm events. Although it is difficult to appreciate the underlying importance of these investments with the overlaying damage caused by Storm Isaias, targeted resiliency programs provide valuable benefits to customers.

Every year, Eversource deploys resources to implement a comprehensive resiliency program aimed at reducing the system's vulnerability to major wind and rain events, such as was experienced in Isaias, as well as extreme instances of snow, ice, flooding and physical security attacks. These programs effectively result in rebuilding areas of the distribution system with taller and stronger poles; stronger cable wire designed to better withstand tree contact and ice loading; new pole-top construction with lightning protection; and, extensive vegetation management. Eversource has also recently largely modified several substations, raising infrastructure to withstand 100-year flood levels to address the impact of climate change. Eversource has also hardened its communication towers, allowing for operation of remote automation devices regardless of system conditions.

Resiliency investments made since 2015 have produced reductions of over 50% in non-major event outages on circuits segments where work has been completed relative to the four-year average for the same circuit segments prior to program implementation.

These resiliency program benefits are augmented by the substantial investment made by Eversource in modernizing its system with the installation of automated devices such as line sensors and smart switches that isolate faults and re-feed unaffected sections from an alternate source, reducing the number of customers impacted by an outage event. These automation schemes have been an important driver in reducing the number of customers impacted by more minor storm events but also had benefit in Storm Isais by isolating outage events in areas where damage was less extensive and supporting faster restoration with remote switching capability

### 4. Progress on System Resiliency

Since 2016, the Company has installed automatic lines switches or "Smart Switches" as well as reclosers and associated equipment at targeted locations along its overhead distribution system backbone. Constructing automatic loops schemes with advanced devices, along with other equipment like sensors and communications equipment, helps reduce the outage impact on customers through further sectionalizing of circuits and helps enhance system, efficiencies. Specific locations for application of smart switches are prioritized based on recent outage history and the number of customers affected.

As shown in Figure 21, below, the Company is continuing its progress to install switches, monitors, and reclosers on selected circuits to provide the distribution system with the capability to isolate power disruptions and rapidly restore the functional portions of circuits.

**Figure 21**

**Summary of Smart Switch Program**

| Summary of Smart Switch Program[19] | |
|---|---|
| **Year** | **Number of Devices Added or Forecasted for Addition** |
| 2016 | 64 |
| 2017 | 99 |
| 2018 | 60 |
| 2019 | 35 |
| 2020 Forecast | 63 |
| 2021 Forecast | 35 |
| 2022 Forecast | 37 |
| **TOTAL** | **393** |

Figure 22, below, shows that smart switches were employed to automatically restore power to 46,651 customers during the Storm Isaias event. But for the presence and successful operation of the automatic loop schemes on the Eversource electric distribution system, these customers would have remained without service until restoration crews arrived.

[19] Docket No.17-10-46RE03, Application of the Connecticut Light and Power Company d/b/a Eversource Energy to Amend its Rate Schedules – Approval of System Resiliency Plan for 2021-2022, Testimony of Lauren E. Gaunt & Susan H. Gaylord at 31 (July 17, 2020).

**Figure 22**

**Customers Restored by Automatic Loop Operation**

| Date | Customers Restored by Automatic Loop Operation |
|---|---|
| 08/04/2020 | 26,482 |
| 08/05/2020 | 2,217 |
| 08/06/2020 | 1,026 |
| 08/07/2020 | 388 |
| 08/08/2020 | 541 |
| 08/10/2020 | 1,224 |
| 08/12/2020 | 2,357 |
| **Grand Total** | **46,651** |

The Company's Structural and Electrical hardening program was funded between 2014-2017 at a level that resulted in upgrades to approximately 10-20 circuits per year, which overall equates to approximately 3-4 percent of Eversource's backbone segments. The benefits of this program are illustrated in the table below showing the improvement for circuit segments addressed under the program.

**Figure 23**
**Comparative Overall Benefits of Key System Resiliency**
**Structural and Electrical Hardening Initiatives**
**2015 – 2017**

| Number of Outage Events | | | |
|---|---|---|---|
| **Program Year** | **4 Year Average Before Construction** | **Average of Years Post Construction** | **Variance** |
| 2015 | 49 | 14 | -72% |
| 2016 | 81 | 50 | -38% |
| 2017 | 57 | 27 | -53% |

| Number of Customer Interruptions | | | |
|---|---|---|---|
| **Program Year** | **4 Year Average Before Construction** | **Average of Years Post Construction** | **Variance** |
| 2015 | 20,955 | 5,991 | -71% |
| 2016 | 28,273 | 19,205 | -32% |
| 2017 | 19,126 | 7,849 | -59% |

The focus of the Structural and Electrical program was on circuits that were most impacted by the major storms that occurred in 2011 and 2012. Although the Structural and Electrical Hardening program within the overall System Resiliency Plan officially ended in 2017, when a line needs to be rebuilt for other reasons (capacity, 4.8kV conversion, reliability) it is constructed using the storm resiliency Standards.

Another example of the impact of the resiliency program is demonstrated by the performance of the DSCADA communications towers during Tropical Storm Isaias. The Company did not experience any tower failures. These towers support antennas and systems that carry voice, data and DSCADA communications for the Company. These towers also support telecommunications infrastructure for the Connecticut State Police through a telecommunications tower sharing agreement. The towers

were rebuilt to the TIA-222 standard. The TIA-222 standard is an approved American National Standard for telecommunication structure design. TIA-222 defines load combinations for maximum wind and ice loadings to be applied during the design of each telecommunication structure. Connecticut has adopted the more stringent design criteria of TIA-222-REV-G; maximum wind speeds from 105-120 mph.

The Company's system resiliency initiatives continue to focus on identifying targeted areas to yield the greatest benefits per dollar of capital invested. For example, under the Right of Way ("ROW") lines initiative within the System Resiliency Program, the Company plans capital expenditures for the ROW lines program by selectively targeting the most critical needs. Although there are approximately 500 miles of distribution ROW in Connecticut, the proposed expenditure of $10 million recently filed in PURA Docket 17-10-46RE03, targets remediation to approximately 8 – 10 miles per year that is in the greatest need of repair or replacement in order to yield the greatest benefits per dollar of capital invested. Since the resiliency programs began back in 2013, the Company has addressed 24.1 miles which equates to 4.8% of our distribution ROW lines.

Another initiative in the System Resiliency Program is the "Pole Integrity Program." The Company has been systematically replacing aging and weaker class poles (e.g., Class 3, 4, 5) on its distribution system through the Pole Integrity Program. When older, smaller diameter poles are replaced with a higher class of poles there will be improvements in system resiliency because every step increase in pole class results in a pole that is approximately 25 percent stronger. Therefore, changing from a Class 4 to a Class 2 pole increases pole strength by 50 percent. This step-up in pole strength increases system resiliency because utility poles are the first line of defense in maintaining uninterrupted service to customers through a range of operating conditions. The recent experience of Tropical Storm Isaias

reinforces the need to replace existing poles with taller, thicker, stronger poles as over 2,000 utility poles were destroyed or damaged during this extreme weather event.

It would be difficult to quantify the benefits the system experienced because of the resiliency efforts during Storm Isaias. It is too early to tell the impact the improvements had to the storm performance given the percentage of circuitry hardened to date. The damage that was sustained by Storm Isaias was due to large trees and debris taking down power lines and breaking poles. The Company rebuilds and replaces poles in accordance with the storm hardening guidelines, which require poles to be able to withstand up to 95 mph winds; as a result, the Company did observe sections of the system that held up to large trees and branches across the primary.

The Company's System Resiliency program is a long-term initiative to rebuild the system over time, addressing the worst performing areas first. These system resiliency programs will yield a noticeable improvement in performance as more of the system is hardened over time.

**Impact of Enhanced Tree Trimming and Enhanced Tree Removal**

Connecticut is a heavily forested geographic location with beautiful, and beloved, tree canopies that unfortunately will always create problems with falling trees in major weather events. However, over the past several years, the tree stock in Connecticut has suffered long-term impacts from overall climatological issues. There are a few factors at play. One factor is that there was a drought in 2017-2018, so a lot of the trees have compromised root structures, rendering even healthy trees weak and susceptible to strong winds. Another factor is gypsy moth infestation. After the first battle with drought in 2017-2018, the leaves came back and the trees survived, although there may have been a loss of root integrity as a result. After the second battle, significant tree mortality

occurred and the leaves did not come back. This has meant that there are a lot of dead or deteriorating trees that threaten the overheads system, more particularly in weather events involving snow and ice. A third factor is the emerald ash borer that has affected ash trees in Connecticut.

In terms of major weather events, enhanced tree trimming ("ETT") and enhanced tree removal ("ETR") plays a critical role. However, in Connecticut there are significant challenges in terms of getting permission to do tree- trimming and maintenance work along the overhead distribution system. The process for obtaining permission to trim is highly complex and cumbersome, and rests on the requirement to obtain individual customer permissions prior to trimming their trees. Although some customers allow the trimming, the Company receives thousands of customer refusals each year, often impairing trimming along entire circuit lengths. In some cases, it has been necessary for Eversource to go to court to get the right to trim trees in certain areas of Connecticut. In addition, on the transmission side, trimming under the wires has been challenging because of legacy agreements barring trims and tree removals, whereas other state jurisdictions have recognized the need for heaving trimming and tree removal around transmission lines. In Connecticut, Eversource has focused heavily on transmission area trimming to the extent that it is able to gain access.

In 2016, Eversource had a budget of $17 million to conduct hazard tree removal in Connecticut. Over the past several years, this budget was increased, first to $20 million in 2017, and then $32 million in 2018 and 2019, and PURA has authorized the increase in funding due to the significant impact that is generated by ETT and ETR for day-to-day reliability improvement, and as a mitigating factor in major weather events. With a budget of $32 million, it is possible to remove about 30,000 trees per year around the overhead system; however, there remains tens of thousands of hazard trees

to remove to achieve an incremental improvement in reliability and resilience. To make the use of the budget allowed, Eversource works hard to identify those hazard trees that would impact the system the most and remove those trees.

What Eversource field crews and damage assessors observed in this event is that the vast majority of trees that toppled over under the pressure of sustained winds were fully canopied, fully leafed trees that looked healthy prior to the storm and came over during the wind event. This is because wind is not a problem for hazard trees; hazard trees do not necessarily have any leaves. Hazard trees are more of an impact during cold, snow, heavy rains, when the weight of the nature brings the trees down. For trees with compromised root structures, there is no way to test for that or to detect the root integrity through visual inspection. This factor was a dynamic in the impact of Tropical Storm Isaias. When heavy, healthy trees are falling, there is no way to stop the damage, although ETT ground-to-sky trimming will help.

Eversource is allowed to trim 8 feet on either side of the trees as a standard practice, but trees are not trimmed to the sky unless ETT is used, so that trees remain hanging above the overhead wires if ETT cannot be conducted. ETT clears 8-feet side to side, ground to sky, but many towns in Connecticut do not allow Eversource to do ETT due to the ground-to-sky clearance that results. This leaves a healthy tree canopy over the overhead wires in Connecticut, which in a major weather event will have an impact in causing outages.





Even when the Company attempts to conduct patrols prior to the storms, the permission process in Connecticut creates challenges for because Eversource cannot just patrol the circuit; see a tree and cut it. Instead, Eversource needs to get permission from the customer, which is a process that cannot occur in preparation for a major event. As a result, work to streamline the process to authorize trimming and/or allow ETT will improve situational preparedness in major weather events.

## VIII. CONCLUSION

Eversource designed this 30-Day Event Report to provide a comprehensive perspective on how Eversource prepares for and responds to major weather events in accordance with its Emergency Response Plan, and how it carried out these functions in relation to Storm Isaias. As detailed herein, the Eversource response was executed with urgency; with appropriate care and caution regarding COVID-19 considerations; with methodical purpose and strategy; and with attention to detail. Still, we can do better by customers and communities. Thus, the very important next step for Eversource is the ongoing introspection, investigation and action to identify areas of the response that could be improved for the future. Eversource is currently working to identify lessons learned along with recommendations for future improvement and will include these findings in the 60-day after-action report required under PURA's rules and practices.[20]

---

20 In compliance with PURA's storm performance standards established in Docket No. 12-06-09, the Company will submit supplemental information on lessons learned from this storm "within 60 days after the end of an event". See Docket 12-06-09, PURA Establishment of Performance Standards For Electric And Gas Companies, November 1, 2012 Decision at Appendix A, Storm Performance Standard Section 3.7 entitled "After Action Report", stating:

> "Each EDC shall submit a written report to the PURA within 60 days after the end of an event. In preparation for these reports, the EDC should establish a standard template for collecting desired information following an event from staff at all levels of the EDC, each municipality and local agencies within its service territory impacted by the Emergency Event, as well as the Department of Emergency Services and Public Protection in order to assist in lessons learned and continual improvement. These may include:
>
> 1. Information necessary to evaluate pre-established measures defined under Restoration/Recovery;
> 2. Facilitated forums to gather information and exchange ideas for improvement between EDC staff at all levels of the organization;
> 3. Facilitated forums to gather information and exchange ideas for improvement with agency representatives; and
> 4. Identification of gaps and develop action steps for addressing areas for improvement."

September 16, 2020

Mr. Jeffrey R. Gaudiosi
Executive Secretary
Public Utilities Regulatory Authority
10 Franklin Square
New Britain, CT 06050

Re: Docket No. 86-11-18 – DPUC Review of Performance of UI, CL&P and SNETCO in Restoring Service After Storm Carl – Order No. 6 Compliance

Dear Mr. Gaudiosi:

The Connecticut Light and Power Company dba Eversource Energy (the "Company" or "Eversource") provides this compliance information pursuant to Order No. 6 in the above captioned docket.

Order No. 6 in the Final Decision provides:

> Commencing from the date of the Decision, May 12, 1987, each of the Companies shall file a Report, including time series details of service restoration, to the Public Utilities Regulatory Authority within 14 days of complete restoral of customer service following the implementation at any level of its respective Emergency Plan.

In compliance with Order No. 6, the Company provides herewith a report of its service restoration for the August 27th Thunderstorm Event.

If you have any questions regarding this submittal, please call Mr. Mark Fangiullo, Manager of Emergency Management, at (860) 665-2064 or me, at (860) 665-5967.

Very truly yours,

Christopher R Bernard
Manager, Regulatory Policy & Planning
Eversource
As Agent for the Company

cc: Service List
William Hackett, State Emergency Management Director, DEMHS

**August 27, 2020**
**Thunderstorm Event**

**FILED IN ACCORDANCE WITH:**
**DOCKET NO. 86-11-18**

**Executive Summary**

On Thursday, August 27, 2020, The Connecticut Light and Power Company dba Eversource Energy (the "Company" or "Eversource") had been monitoring a severe line of thunderstorms requiring the Company to implement its Emergency Response Plan ("ERP"). Contractors were secured prior to the event. The Incident Command Center ("ICC") was opened virtually on August 27th at 12 p.m. as well as all eleven of our Restoration Management Teams ("RMTs") working from their Area Work Centers ("AWCs"). As part of our pre-storm planning, Eversource activated its Liaison Organization, whose responsibility is to provide information to our community, legislative and regulatory stakeholders prior to and during our restoration activities.

On August 27th, at approximately 3:00 p.m., a powerful line of thunderstorms moved through the state entering in the Litchfield Hills moving southeast before going out to sea in Branford. The thunderstorms produced a tornado and microbursts causing trees to fall and limbs to snap breaking poles, cross arms, dropping conductors and damaging related electrical equipment. In addition to the Company's internal line crews and local contractors, we utilized crews from the South and Great Lakes.

The outages in the Company's service territory peaked on Thursday, August 27th at 4:00 p.m. when 61,439 customers were without service. By 2:00 p.m. on Saturday, August 29th, a vast majority of customers from the thunderstorm event were restored, with the Company restoring service to a total of 81,129[1] customers.

The Company notes these outage numbers may be adjusted based on further analysis.

[1] Total number of customers restored includes all customers that lost power during the entire duration of the event. Peak number of customers is the specific time were the greatest number of customers were out during the event.

**The following is a tabulation of the estimated personnel committed to the restoration effort:**

| | **Count (FTE*)** |
|---|---|
| CT Internal Lineworkers | 364 |
| Line Contractors | 886 |
| Tree Contractors | 303 |
| Damage Assessment | 376 |
| Wire Guards | 373 |

*FTE – Full Time Equivalent

**Damage Assessment**

All of the Company's service territory received damage due to intense winds and rain. The impact of falling limbs and trees broke poles, cable, transformers and associated electrical equipment.

The estimated damage to the distribution system is summarized in the following table:

| **Item Damaged** | **Count** |
|---|---|
| Poles Replaced | 145 |
| Transformers Replaced | 43 |
| Miles of Wire Restrung | 22 |
| Block Roads Cleared | 129 |
| Trees Cleared | 438 |

# Eversource - Service Territory Event Summary
## August 27, 2020

Estimated Peak Number of Customers Affected: 61,439
Number of Customers Affected and Restored: 81,129
Total Number of Circuits Affected: 173
Total Feeder Lockouts: 22
Estimated Peak Number of Trouble Spots: 590
Total Number of Trouble Spots: 765

**Breakdown of Outages by Location Type**

| Circuit Breaker | Fuses | Reclosers | Service | Switches | Transformers | Other | Grand Total |
|---|---|---|---|---|---|---|---|
| 35 | 278 | 82 | 190 | 51 | 90 | 39 | 765 |

**Non-Outage Ticket Summary Information**

| | | E911 Ticket Information | | | |
|---|---|---|---|---|---|
| | Total Tickets | Priority 1 | Priority 2 | Priority 3 | Other |
| | 625 | 10 | 116 | 110 | 389 |

**Eversource Customer Restoration Curve**

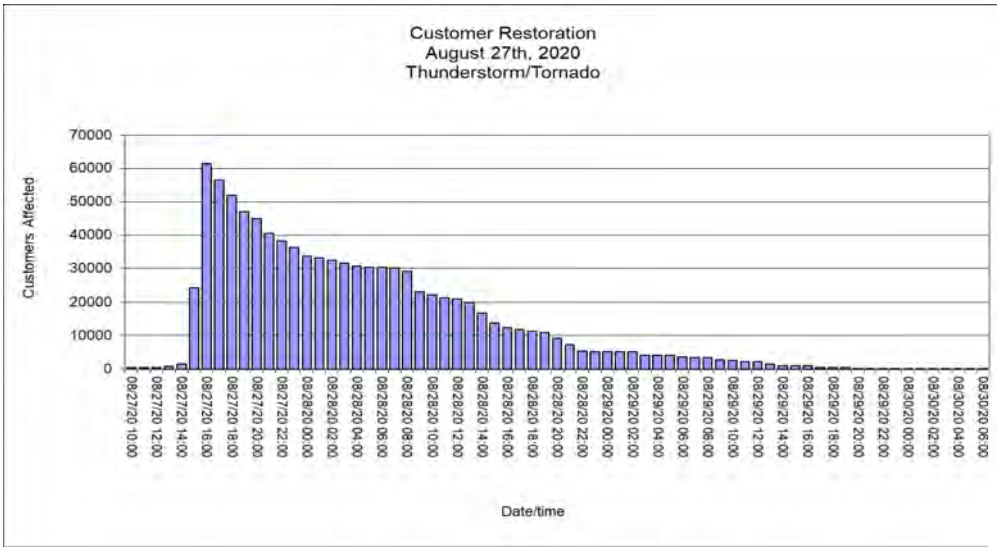


*Report contains all events that occurred on the August 27, 2020

## Acknowledgments

The Company would like to formally acknowledge the sincere and dedicated efforts of the line workers, electricians, and support personnel who worked in the adverse conditions while safely restoring service to our customers.

October 21, 2020

Mr. Jeffrey R. Gaudiosi
Executive Secretary
Public Utilities Regulatory Authority
10 Franklin Square
New Britain, CT 06050

Re: Docket No. 86-11-18 – DPUC Review of Performance of UI, CL&P and SNETCO in Restoring Service After Storm Carl – Order No. 6 Compliance

Dear Mr. Gaudiosi:

The Connecticut Light and Power Company dba Eversource Energy (the "Company" or "Eversource") provides this compliance information pursuant to Order No. 6 in the above captioned docket.

Order No. 6 in the Final Decision provides:

> Commencing from the date of the Decision, May 12, 1987, each of the Companies shall file a Report, including time series details of service restoration, to the Public Utilities Regulatory Authority within 14 days of complete restoral of customer service following the implementation at any level of its respective Emergency Plan.

In compliance with Order No. 6, the Company provides herewith a report of its service restoration for the September 30th Wind Storm Event.

If you have any questions regarding this submittal, please call Mr. Mark Fangiullo, Manager of Emergency Management, at (860) 665-2064 or me, at (860) 665-5967.

Very truly yours,

Christopher R Bernard
Manager, Regulatory Policy & Planning
Eversource
As Agent for the Company

cc: Service List
William Hackett, State Emergency Management Director, DEMHS

**September 30, 2020**
**Windstorm Event**

**FILED IN ACCORDANCE WITH:**
**DOCKET NO. 86-11-18**

**Executive Summary**

On Wednesday, September 30th, 2020, The Connecticut Light and Power Company dba Eversource Energy (the "Company" or "Eversource") had been monitoring a strong line of wind and rain associated with a cold front, requiring the Company to implement its Emergency Response Plan ("ERP"). Contractors were secured prior to the event. The Incident Command Center ("ICC") was opened virtually on September 30th at 7:00 a.m. with all eleven of our Restoration Management Teams ("RMTs") working from their Area Work Centers ("AWCs") overnight prior to the arrival of the weather system. As part of our pre-storm planning, Eversource activated its Liaison and Regulatory Organizations, whose responsibility is to provide information to our community, legislative and regulatory stakeholders prior to and during our restoration activities.

On September 30th, at approximately 12:00 a.m., a cold front moved through the state entering the southwest portion of Connecticut traveling north-northeast before moving off the New England coast into the Atlantic. The cold front produced heavy wind and significant rainfall, causing trees to fall and limbs to snap, breaking poles, cross arms, dropping conductors and damaging related electrical equipment. In addition to the Company's internal line crews and local contractors, contractors based in New England and New York were utilized.

The outages in the Company's service territory peaked on Wednesday, September 30th at 6:00 a.m. when 32,740 customers were without service. By 5:00 p.m. on Wednesday, September 30th, a vast majority of customers from the windstorm event were restored, with the Company restoring service to a total of 56,009[1] customers.

The Company notes these outage numbers may be adjusted based on further analysis.

[1] Total number of customers restored includes all customers that lost power during the entire duration of the event. Peak number of customers is the specific time where the greatest number of customers were out during the event.

**The following is a tabulation of the estimated personnel committed to the restoration effort:**

| | **Count (FTE*)** |
|---|---|
| CT Internal Lineworkers | 224 |
| Line Contractors | 548 |
| Tree Contractors | 460 |
| Damage Assessment | 113 |
| Wire Guards | 85 |

*FTE – Full Time Equivalent

**Damage Assessment**

All of the Company's service territory received damage due to intense winds and rain. The impact of falling limbs and trees broke poles, cable, transformers and associated electrical equipment.

The estimated damage to the distribution system is summarized in the following table:

| **Item Damaged** | **Count** |
|---|---|
| Poles Replaced | 39 |
| Transformers Replaced | 31 |
| Miles of Wire Restrung | 8 |
| Block Roads Cleared | 56 |
| Trees Cleared | 270 |

**Eversource CT - Service Territory Event Summary**
**September 30th, 2020**

Estimated Peak Number of Eversource Customers Affected: 32,740
Number of Eversource Customers Affected and Restored: 56,009
Total Number of Circuits Affected: 291
Total Feeder Lockouts – Eversource: 16
Estimated Peak Number of Trouble Spots: 496
Total Number of Eversource Trouble Spots: 833
Breakdown of Outages by Location Type

| Circuit Breaker | Fuses | Reclosers | Service | Switches | Transformers | Other | Grand Total |
|---|---|---|---|---|---|---|---|
| 21 | 395 | 85 | 188 | 14 | 108 | 22 | 833 |

Non Outage Ticket Summary Information

| | | E911 Ticket Information | | | |
|---|---|---|---|---|---|
| | Total T Tickets | Priority 1 | Priority 2 | Priority 3 | Other |
| Eversource | 711 | 2 | 144 | 107 | 458 |

Eversource Customer Restoration Curve

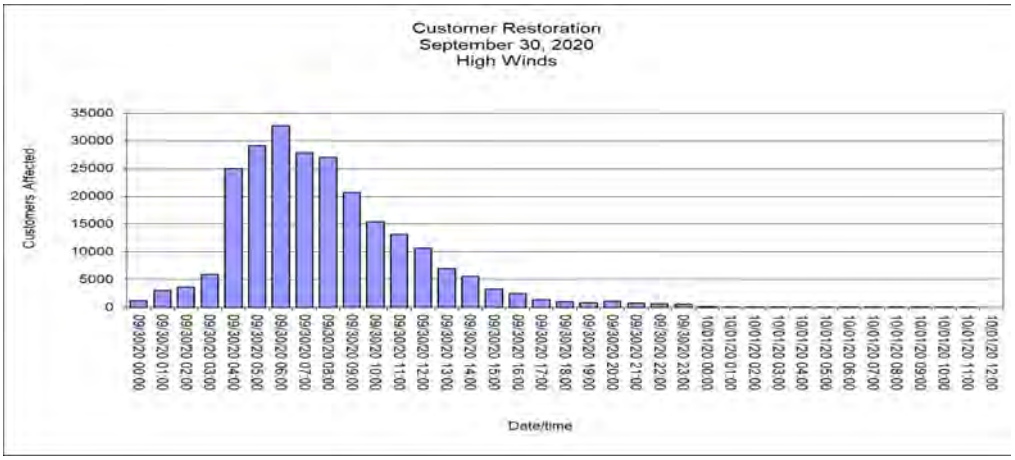


*Report contains all events that occurred on the September 30th, 2020

## **Acknowledgments**

The Company would like to formally acknowledge the sincere and dedicated efforts of the line workers, electricians, and support personnel who worked in the adverse conditions while safely restoring service to our customers.

October 26, 2020

Mr. Jeffrey R. Gaudiosi
Executive Secretary
Public Utilities Regulatory Authority
10 Franklin Square
New Britain, CT 06050

Re: Docket No. 86-11-18 – DPUC Review of Performance of UI, CL&P and SNETCO in Restoring Service After Storm Carl – Order No. 6 Compliance

Dear Mr. Gaudiosi:

The Connecticut Light and Power Company dba Eversource Energy (the "Company" or "Eversource") provides this compliance information pursuant to Order No. 6 in the above captioned docket.

Order No. 6 in the Final Decision provides:

> Commencing from the date of the Decision, May 12, 1987, each of the Companies shall file a Report, including time series details of service restoration, to the Public Utilities Regulatory Authority within 14 days of complete restoral of customer service following the implementation at any level of its respective Emergency Plan.

In compliance with Order No. 6, the Company provides herewith a report of its service restoration for the October 7th Thunderstorm Event.

If you have any questions regarding this submittal, please call Mr. Mark Fangiullo, Manager of Emergency Management, at (860) 665-2064 or me, at (860) 665-5967.

Very truly yours,

Christopher R Bernard
Manager, Regulatory Policy & Planning
Eversource
As Agent for the Company

cc: Service List
William Hackett, State Emergency Management Director, DEMHS

**October 7, 2020**
**Windstorm Event**

**FILED IN ACCORDANCE WITH:**
**DOCKET NO. 86-11-18**

**Executive Summary**

On Wednesday, October 7th, 2020, The Connecticut Light and Power Company dba Eversource Energy (the "Company" or "Eversource") had been monitoring a strong line of thunderstorms and wide-spread hazardous winds, requiring the Company to implement its Emergency Response Plan ("ERP"). Contractors were secured prior to the event. The Incident Command Center ("ICC") was opened virtually on October 7th at 2:00 p.m. with all eleven of our Restoration Management Teams ("RMTs") working from their Area Work Centers ("AWCs"). As part of our pre-storm planning, Eversource activated its Liaison and Regulatory Organizations, whose responsibility is to provide information to our community, legislative and regulatory stakeholders prior to and during our restoration activities.

On October 7th, at approximately 2:00 p.m., a line of strong thunderstorms and wide-spread hazardous wind moved through the state entering the northwest portion of Connecticut traveling south-southeast before moving off the New England coast into the Atlantic. The strong line of thunderstorms and hazardous wind produced heavy wind gusts and significant localized rainfall, causing trees to fall and limbs to snap, breaking poles, cross arms, dropping conductors and damaging related electrical equipment. In addition to the Company's internal line crews and local contractors, contractors based in New England and New York were utilized.

The outages in the Company's service territory peaked on Wednesday, October 7th at 6:00 p.m. when 30,836 customers were without service. By 1:00 p.m. on Thursday, October 8th, a vast majority of customers from the windstorm event were restored, with the Company restoring service to a total of 41,670[1] customers.

The Company notes these outage numbers may be adjusted based on further analysis.

[1] Total number of customers restored includes all customers that lost power during the entire duration of the event. Peak number of customers is the specific time were the greatest number of customers were out during the event.

**The following is a tabulation of the estimated personnel committed to the restoration effort:**

| | **Count (FTE*)** |
|---|---|
| CT Internal Lineworkers | 212 |
| Line Contractors | 395 |
| Tree Contractors | 460 |
| Damage Assessment | 62 |
| Wire Guards | 80 |

*FTE – Full Time Equivalent

**Damage Assessment**

All of the Company's service territory received damage due to intense winds and rain. The impact of falling limbs and trees broke poles, cable, transformers and associated electrical equipment.

The estimated damage to the distribution system is summarized in the following table:

| **Item Damaged** | **Count** |
|---|---|
| Poles Replaced | 30 |
| Transformers Replaced | 52 |
| Miles of Wire Restrung | 8 |
| Block Roads Cleared | 68 |
| Trees Cleared | 166 |

## Eversource CT - Service Territory Event Summary
## October 7th, 2020

Estimated Peak Number of Eversource Customers Affected: 30,836
Number of Eversource Customers Affected and Restored: 41,670
Total Number of Circuits Affected: 186
Total Feeder Lockouts – Eversource: 10
Estimated Peak Number of Trouble Spots: 436
Total Number of Eversource Trouble Spots: 544
Breakdown of Outages by Location Type

| Circuit Breaker | Fuses | Reclosers | Service | Switches | Transformers | Other | Grand Total |
|---|---|---|---|---|---|---|---|
| 14 | 325 | 59 | 71 | 7 | 52 | 16 | 544 |

Non Outage Ticket Summary Information

| | | E911 Ticket Information | | | |
|---|---|---|---|---|---|
| | Total T Tickets | Priority 1 | Priority 2 | Priority 3 | Other |
| Eversource | 514 | 12 | 147 | 117 | 238 |

Damage Summary

| # Blocked Roads | # Devices Open | # Poles Broken | # Prim Wire Span Dwn | # Sec Wire Span Dwn | # Trans Damaged | # Trees to Clear |
|---|---|---|---|---|---|---|
| 68 | 184 | 30 | 181 | 86 | 19 | 166 |

Eversource Customer Restoration Curve

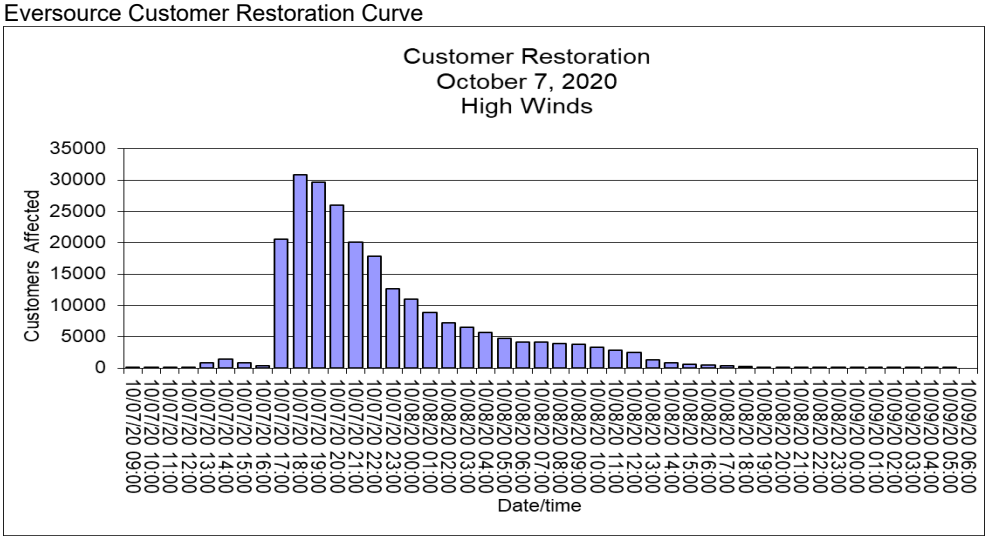


*Report contains all events that occurred on the October 7th, 2020 Windstorm event.

## **Acknowledgments**

The Company would like to formally acknowledge the sincere and dedicated efforts of the line workers, electricians, and support personnel who worked in the adverse conditions while safely restoring service to our customers.

December 2, 2020

Mr. Jeffrey R. Gaudiosi
Executive Secretary
Public Utilities Regulatory Authority
10 Franklin Square
New Britain, CT 06050

Re: Docket No. 86-11-18 – DPUC Review of Performance of UI, CL&P and SNETCO in Restoring Service After Storm Carl – Order No. 6 Compliance

Dear Mr. Gaudiosi:

The Connecticut Light and Power Company dba Eversource Energy (the "Company" or "Eversource") provides this compliance information pursuant to Order No. 6 in the above captioned docket.

Order No. 6 in the Final Decision provides:

> Commencing from the date of the Decision, May 12, 1987, each of the Companies shall file a Report, including time series details of service restoration, to the Public Utilities Regulatory Authority within 14 days of complete restoral of customer service following the implementation at any level of its respective Emergency Plan.

In compliance with Order No. 6, the Company provides herewith a report of its service restoration for the November 2nd Wind Storm Event.

If you have any questions regarding this submittal, please call Mr. Mark Fangiullo, Manager of Emergency Management, at (860) 665-2064 or me, at (860) 665-5967.

Very truly yours,

Christopher R Bernard
Manager, Regulatory Policy & Planning
Eversource
As Agent for the Company

cc: Service List
William Hackett, State Emergency Management Director, DEMHS

**November 2, 2020**
**Windstorm Event**

**FILED IN ACCORDANCE WITH:**
**DOCKET NO. 86-11-18**

**Executive Summary**

Beginning November 1st, 2020, the Connecticut Light and Power Company dba Eversource Energy (the "Company" or "Eversource") anticipated arrival of a strong cold front with wide-spread hazardous winds, requiring the Company to implement its Emergency Response Plan ("ERP"). Weather forecasts indicated potential impact for areas of the Connecticut service territory beginning on November 1, 2020. Therefore, the Company procured and pre-staged external crew resources to supplement internal crews so that there were sufficient resources to meet restoration and recovery expectations associated with the forecast weather conditions. The Incident Command Center ("ICC") was opened virtually on November 2nd at 6:00 a.m. with 11 Restoration Management Teams ("RMTs") working from their Area Work Centers ("AWCs"). As part of the Company's pre-storm planning, Eversource activated its Liaison and Regulatory Organizations. Under the ERP, these organizations have responsibility to provide information to Eversource's community, legislative and regulatory stakeholders prior to and during restoration activities.

On Sunday, November 1st, at approximately 5:30 p.m., a strong cold front and wide-spread rain and hazardous wind entered the state through the southwest portion of Connecticut traveling north-northeast through November 2nd before moving off the New England coast into the Atlantic. The strong cold front and hazardous winds produced heavy wind gusts, causing trees to fall and limbs to snap, breaking poles, cross arms, dropping conductors and damaging related electrical equipment. In addition to the Company's internal line crews and local contractors, contractors based in New England and Canada were utilized.

The outages in the Company's service territory peaked on Monday, November 2nd at 12:00 p.m. when 22,939 customers were without service. By 9:00 p.m. on Monday, November 2nd, the majority of customers experiencing outages due to the windstorm event were restored. In total, the Company estimates that it restored service to 44,252[1] customers and final analysis of the storm impact is ongoing.

[1] Total number of customers restored includes all customers that lost power during the entire duration of the event. Peak number of customers is the specific time were the greatest number of customers were out during the event.

The following is a tabulation of the estimated personnel committed to the restoration effort:

| | **Count (FTE*)** |
|---|---|
| CT Internal Lineworkers | 302 |
| Line Contractors | 598 |
| Tree Contractors | 500 |
| Damage Assessment | 99 |
| Wire Guards | 78 |

*FTE – Full Time Equivalent

**Damage Assessment**

Storm damage caused by the wind event occurred across the Company's service territory as a result of intense winds and rain. The impact of falling limbs and trees broke poles, cable, transformers and associated electrical equipment.

The estimated damage to the distribution system is summarized in the following table:

| **System Damage** | **Count** |
|---|---|
| Poles Replaced | 54 |
| Transformers Replaced | 24 |
| Miles of Wire Restrung | 12 |
| Block Roads Cleared | 78 |
| Trees Cleared | 241 |

**Eversource CT - Service Territory Event Summary**
**November 2, 2020**

Estimated Peak Number of Eversource Customers Affected: 22,939

Number of Eversource Customers Affected and Restored: 44,252

Total Number of Circuits Affected: 328

Total Feeder Lockouts – Eversource: 6

Estimated Peak Number of Trouble Spots: 488

Total Number of Eversource Trouble Spots: 853

**Breakdown of Outages by Location Type**

| Circuit Breaker | Fuses | Reclosers | Service | Switches | Transformers | Other | Grand Total |
|---|---|---|---|---|---|---|---|
| 8 | 350 | 87 | 247 | 12 | 129 | 20 | 853 |

**Non-Outage Ticket Summary Information**

| | | E911 Ticket Information | | | |
|---|---|---|---|---|---|
| | Total Tickets | Priority 1 | Priority 2 | Priority 3 | Other |
| Eversource | 800 | 6 | 194 | 128 | 472 |

**Eversource Customer Restoration Curve**

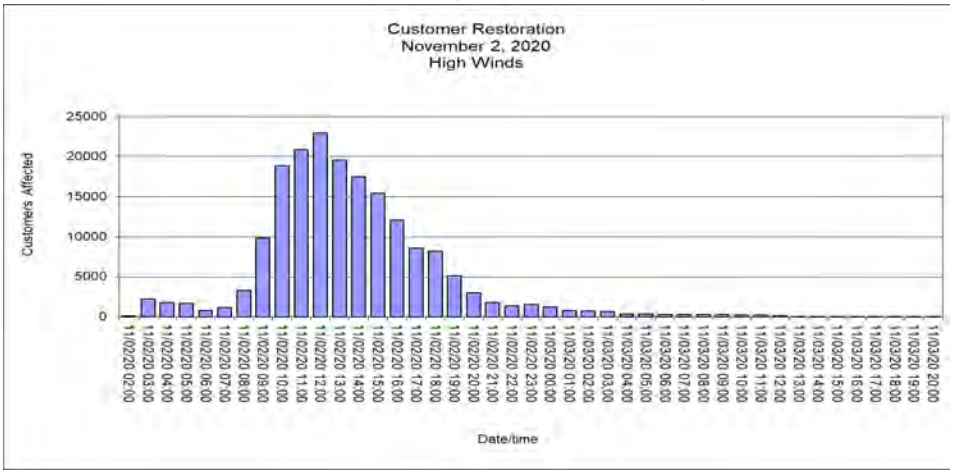


*Report includes all events that occurred on the November 2, 2020.

**November 15, 2020**
**Windstorm Event**

**FILED IN ACCORDANCE WITH:**
**DOCKET NO. 86-11-18**

**Executive Summary**

Beginning November 15th, 2020, the Connecticut Light and Power Company dba Eversource Energy (the "Company" or "Eversource") anticipated arrival of a strong cold front with wide-spread hazardous winds, requiring the Company to implement its Emergency Response Plan ("ERP"). Weather forecasts indicated potential impact for areas of the Connecticut service territory beginning on November 15, 2020 and continuing into November 16th, 2020. Therefore, the Company procured and pre-staged external crew resources to supplement internal crews so that there were sufficient resources to meet restoration and recovery expectations associated with the forecast weather conditions. The Incident Command Center ("ICC") was opened virtually on November 15th at 6:00 p.m. with eleven Restoration Management Teams ("RMTs") working from their Area Work Centers ("AWCs"). As part of the Company's pre-storm planning, Eversource activated its Liaison and Regulatory Organizations. Under the ERP, these organizations have responsibility to provide information to Eversource's community, legislative and regulatory stakeholders prior to and during restoration activities.

On Sunday, November 15th, at approximately 7:00 p.m., a strong cold front and wide-spread rain and hazardous wind entered Connecticut from the west traveling east-northeast through November 16th before moving off the New England coast into the Atlantic. The strong cold front and hazardous winds produced heavy wind gusts, causing trees to fall and limbs to snap, breaking poles, cross arms, dropping conductors and damaging related electrical equipment. In addition to the Company's internal line crews and local contractors, contractors based in New England and Canada were utilized.

The outages in the Company's service territory peaked on Monday, November 15th at 9:00 p.m. when 49,741 customers were without service. By 10:00 p.m. on Monday, November 16th, the majority of customers experiencing outages due to the windstorm event were restored. In total, the Company estimates that it restored service to 64,359[1] customers and final analysis of the storm impact is ongoing.

[1] Total number of customers restored includes all customers that lost power during the entire duration of the event. Peak number of customers is the specific time were the greatest number of customers were out during the event.

The following is a tabulation of the estimated personnel committed to the restoration effort:

| | **Count (FTE*)** |
|---|---|
| CT Internal Lineworkers | 232 |
| Line Contractors | 966 |
| Tree Contractors | 524 |
| Damage Assessment | 80 |
| Wire Guards | 80 |

*FTE – Full Time Equivalent

**Damage Assessment**

Storm damage caused by the wind event occurred across the Company's service territory as a result of intense winds and rain. The impact of falling limbs and trees broke poles, cable, transformers and associated electrical equipment.

The estimated damage to the distribution system is summarized in the following table:

| **System Damage** | **Count** |
|---|---|
| Poles Replaced | 137 |
| Transformers Replaced | 69 |
| Miles of Wire Restrung | 27 |
| Block Roads Cleared | 175 |
| Trees Cleared | 415 |

**Eversource CT - Service Territory Event Summary**
**November 15, 2020**

Estimated Peak Number of Eversource Customers Affected: 49,741

Number of Eversource Customers Affected and Restored: 64,359

Total Number of Circuits Affected: 375

Total Feeder Lockouts – Eversource: 9

Estimated Peak Number of Trouble Spots: 832

Total Number of Eversource Trouble Spots: 1303

**Breakdown of Outages by Location Type**

| Circuit Breaker | Fuses | Reclosers | Service | Switches | Transformers | Other | Grand Total |
|---|---|---|---|---|---|---|---|
| 16 | 575 | 111 | 354 | 26 | 164 | 57 | 1303 |

**Non-Outage Ticket Summary Information**

| | | E911 Ticket Information | | | |
|---|---|---|---|---|---|
| | Total Tickets | Priority 1 | Priority 2 | Priority 3 | Other |
| Eversource | 1196 | 18 | 340 | 220 | 618 |

**Eversource Customer Restoration Curve**

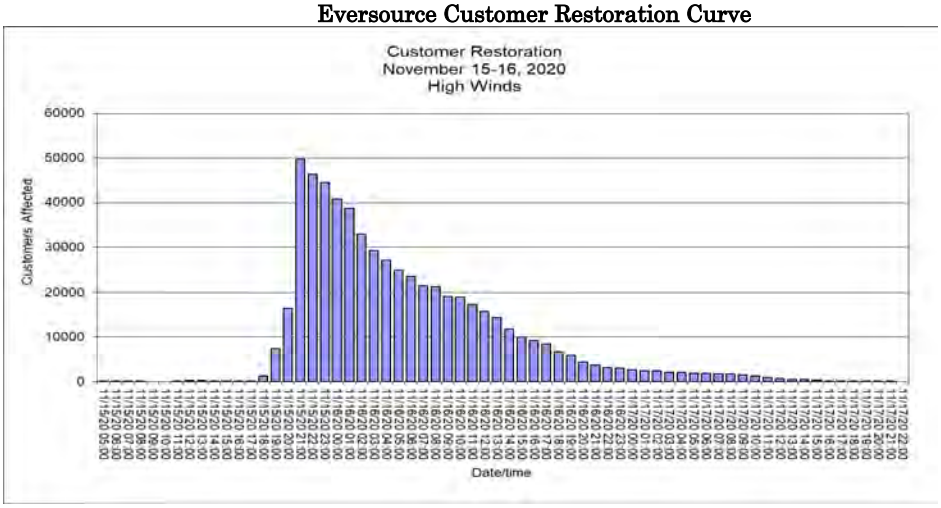


*Report includes all events that occurred on the November 15 - 16, 2020.

107 Selden Street
Berlin, CT 06037

January 11, 2021

Mr. Jeffrey R. Gaudiosi
Executive Secretary
Public Utilities Regulatory Authority
10 Franklin Square
New Britain, CT 06050

Re: Docket No. 86-11-18 – DPUC Review of Performance of UI, CL&P and SNETCO in Restoring Service After Storm Carl – Order No. 6 Compliance

Dear Mr. Gaudiosi:

The Connecticut Light and Power Company dba Eversource Energy (the "Company" or "Eversource") provides this compliance information pursuant to Order No. 6 in the above captioned docket.

Order No. 6 in the Final Decision provides:

> Commencing from the date of the Decision, May 12, 1987, each of the Companies shall file a Report, including time series details of service restoration, to the Public Utilities Regulatory Authority within 14 days of complete restoral of customer service following the implementation at any level of its respective Emergency Plan.

In compliance with Order No. 6, the Company provides herewith a report of its service restoration for the November 30th Windstorm Event.

If you have any questions regarding this submittal, please call Mr. Mark Fangiullo, Manager of Emergency Management, at (860) 665-2064 or me, at (860) 665-5967.

Very truly yours,

Christopher R Bernard
Manager, Regulatory Policy & Planning
Eversource
As Agent for the Company

cc: Service List
William Hackett, State Emergency Management Director, DEMHS

**November 30, 2020**
**Windstorm Event**

**FILED IN ACCORDANCE WITH:**
**DOCKET NO. 86-11-18**

**Executive Summary**

Beginning November 30, 2020, The Connecticut Light and Power Company dba Eversource Energy (the "Company" or "Eversource") anticipated the arrival of a strong storm system with heavy rain and wide-spread hazardous winds, causing the Company to implement its Emergency Response Plan ("ERP"). Weather forecasts indicated potential impact for areas of the Company's Connecticut service territory beginning on November 30, 2020 and continuing into December 1, 2020. Therefore, the Company procured and pre-staged external crew resources to supplement internal crews so that there were sufficient resources to meet restoration and recovery expectations associated with the forecast weather conditions. The Incident Command Center ("ICC") was opened virtually on November 30th at 9:00 a.m, with eleven Restoration Management Teams ("RMTs") working from their Area Work Centers ("AWCs"). As part of the Company's pre-storm planning, Eversource activated its Liaison and Regulatory Organizations. Under the ERP, these organizations have responsibility to provide information to Eversource's community, legislative and regulatory stakeholders prior to and during restoration activities.

On Monday, November 30th, at approximately 1:00 p.m., a strong storm system with wide-spread heavy rain and hazardous wind entered Connecticut from the west, traveling east-northeast through December 1st before exiting and dissipating over the Canadian Maritimes. Hazardous winds and strong wind gusts brought on by the storm system caused trees to fall and limbs to snap, breaking poles and crossarms, dropping conductors and damaging electrical equipment. In addition to using internal line crews and local contractors, the Company hired external contractors based in New England and Canada to address system damaged caused by the weather event.

The outages in the Company's service territory peaked on Monday, November 30th at 3:00 p.m. when 41,635 customers were without service. By 12:00 p.m., on Tuesday, December 1st, the majority of customers experiencing outages due to the windstorm event were restored. In total, the Company estimates that it restored service to 58,261 customers[1]. Final analysis of the storm impact is ongoing.

The following is a tabulation of the estimated personnel committed to the restoration effort:

| | **Count (FTE*)** |
|---|---|
| CT Internal Lineworkers | 244 |
| Line Contractors | 1044 |
| Tree Contractors | 506 |
| Damage Assessment | 63 |
| Wire Guards | 70 |

*FTE – Full Time Equivalent

**Damage Assessment**

Storm damage caused by the wind event occurred across the Company's service territory as a result of intense winds and rain. The impact of falling limbs and trees broke poles, cable, transformers and associated electrical equipment.

The estimated damage to the distribution system is summarized in the following table:

| **System Damage** | **Count** |
|---|---|
| Poles Replaced | 32 |
| Transformers Replaced | 12 |
| Miles of Wire Restrung | 10 |
| Block Roads Cleared | 69 |
| Trees Cleared | 185 |

**Eversource CT - Service Territory Event Summary**
**November 30, 2020**

Estimated Peak Number of Eversource Customers Affected: 41,635

Number of Eversource Customers Affected and Restored: 58,261

Total Number of Circuits Affected: 262

Total Feeder Lockouts – Eversource: 12

Estimated Peak Number of Trouble Spots: 559

Total Number of Eversource Trouble Spots: 806

**Breakdown of Outages by Location Type**

| Circuit Breaker | Fuses | Reclosers | Service | Switches | Transformers | Other | Grand Total |
|---|---|---|---|---|---|---|---|
| 25 | 411 | 83 | 164 | 8 | 94 | 21 | 806 |

**Non-Outage Ticket Summary Information**

| | | E911 Ticket Information | | | |
|---|---|---|---|---|---|
| | Total Tickets | Priority 1 | Priority 2 | Priority 3 | Other |
| Eversource | 1196 | 4 | 189 | 137 | 370 |

**Eversource Customer Restoration Curve**

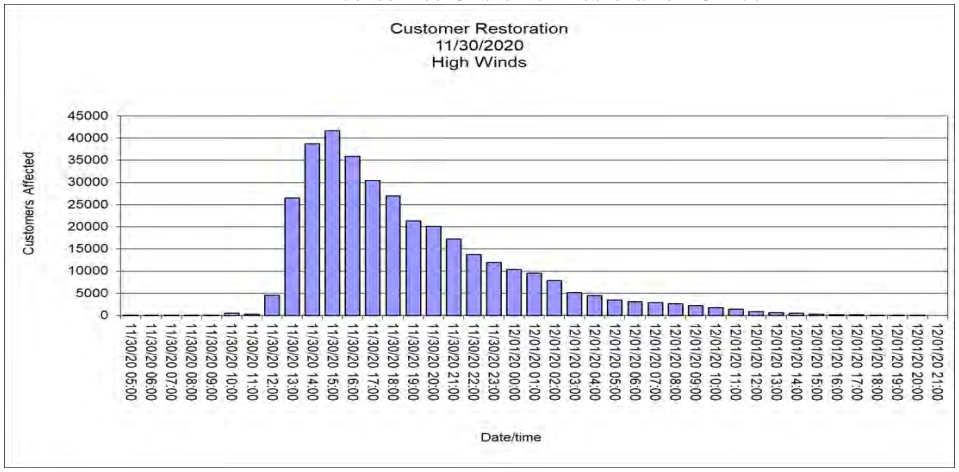


*Report includes all events that occurred on the November 30 – December 1, 2020.

January 11, 2021

Mr. Jeffrey R. Gaudiosi
Executive Secretary
Public Utilities Regulatory Authority
10 Franklin Square
New Britain, CT 06050

Re: Docket No. 86-11-18 – DPUC Review of Performance of UI, CL&P and SNETCO in Restoring Service After Storm Carl – Order No. 6 Compliance

Dear Mr. Gaudiosi:

The Connecticut Light and Power Company dba Eversource Energy (the "Company") provides this compliance information pursuant to Order No. 6 in the above captioned docket.

Order No. 6 in the Final Decision provides:

> Commencing from the date of the Decision, May 12, 1987, each of the Companies shall file a Report, including time series details of service restoration, to the Public Utilities Regulatory Authority within 14 days of complete restoral of customer service following the implementation at any level of its respective Emergency Plan.

On Saturday, December 5, 2020, a weather system moved through Connecticut producing high winds causing tree and limb failures and resulting in damage to electrical equipment. Damage from the weather system occurred primarily in the central portion of the Company's service territory. The outages peaked at approximately 3:00 P.M., on December 5th, when 10,166 customers were without service. In total, 20,013 customers were interrupted and virtually all customers affected by this event were restored by 2:00 A.M., on Sunday, December 6th.

If you have any questions regarding this submittal, please call Mr. Mark Fangiullo, Manager of Emergency Management, at (860) 665-2064 or me at (860) 665-5967.

Very truly yours,

Christopher R Bernard
Manager, Regulatory Policy & Planning
Eversource Energy Service Company
As Agent for CL&P dba Eversource Energy

cc: Service List
William Hackett, State Emergency Management Director, DEMHS

107 Selden Street
Berlin, CT 06037

January 14, 2021

Mr. Jeffrey R. Gaudiosi
Executive Secretary
Public Utilities Regulatory Authority
10 Franklin Square
New Britain, CT 06050

Re: Docket No. 86-11-18 – DPUC Review of Performance of UI, CL&P and SNETCO in Restoring Service After Storm Carl – Order No. 6 Compliance

Dear Mr. Gaudiosi:

The Connecticut Light and Power Company dba Eversource Energy (the "Company" or "Eversource") provides this compliance information pursuant to Order No. 6 in the above captioned docket.

Order No. 6 in the Final Decision provides:

> Commencing from the date of the Decision, May 12, 1987, each of the Companies shall file a Report, including time series details of service restoration, to the Public Utilities Regulatory Authority within 14 days of complete restoral of customer service following the implementation at any level of its respective Emergency Plan.

In compliance with Order No. 6, the Company provides herewith a report of its service restoration for the December 25th Windstorm Event.

If you have any questions regarding this submittal, please call Mr. Mark Fangiullo, Manager of Emergency Management, at (860) 665-2064 or me, at (860) 665-5967.

Very truly yours,

Christopher R Bernard
Manager, Regulatory Policy & Planning
Eversource
As Agent for the Company

cc: Service List
William Hackett, State Emergency Management Director, DEMHS

**December 25, 2020**
**Windstorm Event**

**FILED IN ACCORDANCE WITH:**
**DOCKET NO. 86-11-18**

**Executive Summary**

On December 25, 2020, The Connecticut Light and Power Company dba Eversource Energy (the "Company" or "Eversource") anticipated arrival of a strong cold front with heavy rain and wide-spread hazardous winds, requiring the Company to implement its Emergency Response Plan ("ERP"). Weather forecasts indicated potential impact for areas of the Company's Connecticut service territory beginning on December 25. Therefore, the Company procured and pre-staged external crew resources to supplement internal crews so that sufficient resources were available to meet restoration and recovery expectations associated with the forecasted weather conditions. The Incident Command Center ("ICC") was opened virtually on December 24, 2020 at 6:00 p.m., with eleven Restoration Management Teams ("RMTs") working from their Area Work Centers ("AWCs"). As part of the Company's pre-storm planning, Eversource activated its Liaison and Regulatory Organizations. Under the ERP, these organizations have responsibility to provide information to Eversource's community, legislative and regulatory stakeholders prior to and during restoration activities.

On Friday, December 25th at approximately 12:00 a.m., a strong cold front with wide-spread heavy rain and hazardous wind entered Connecticut from the west traveling east-northeast before exiting and dissipating over Maine. Hazardous winds and strong wind gusts brought on by the storm system caused trees to fall and limbs to snap, breaking poles and crossarms, dropping conductors and damaging electrical equipment. In addition to the Company's internal line crews and local contractors, contractors based in New England were also utilized to address damage caused by the weather event.

The outages in the Company's service territory peaked on Friday, December 25th at 5:00 a.m. when 43,985 customers were without service. By 8:00 p.m. on Saturday, December 26th, the majority of customers experiencing outages due to the windstorm event were restored. In total, the Company estimates that it restored service to 64,031 customers[1]. Final analysis of the storm impact is ongoing.

[1] Total number of customers restored includes all customers that lost power during the entire duration of the event. Peak number of customers is the specific time were the greatest number of customers were out during the event.

The following is a tabulation of the estimated personnel committed to the restoration effort:

| | **Count (FTE*)** |
|---|---|
| CT Internal Lineworkers | 248 |
| Line Contractors | 1554 |
| Tree Contractors | 524 |
| Damage Assessment | 276 |
| Wire Guards | 317 |

*FTE – Full Time Equivalent

**Damage Assessment**

Storm damage caused by the wind event occurred across the Company's service territory as a result of intense winds and rain. The impact of falling limbs and trees broke poles, cable, transformers and associated electrical equipment.

The estimated damage to the distribution system is summarized in the following table:

| **System Damage** | **Count** |
|---|---|
| Poles Replaced | 84 |
| Transformers Replaced | 61 |
| Miles of Wire Restrung | 25 |
| Block Roads Cleared | 200 |
| Trees Cleared | 459 |

**Eversource CT - Service Territory Event Summary**
**December 25, 2020**

Estimated Peak Number of Eversource Customers Affected: 43,985

Number of Eversource Customers Affected and Restored: 64,031

Total Number of Circuits Affected: 310

Total Feeder Lockouts – Eversource: 6

Estimated Peak Number of Trouble Spots: 769

Total Number of Eversource Trouble Spots: 1162

**Breakdown of Outages by Location Type**

| Circuit Breaker | Fuses | Reclosers | Service | Switches | Transformers | Other | Grand Total |
|---|---|---|---|---|---|---|---|
| 10 | 496 | 127 | 323 | 18 | 146 | 42 | 1162 |

**Non-Outage Ticket Summary Information**

| | | E911 Ticket Information | | | |
|---|---|---|---|---|---|
| | Total Tickets | Priority 1 | Priority 2 | Priority 3 | Other |
| Eversource | 1196 | 8 | 276 | 125 | 252 |

**Eversource Customer Restoration Curve**

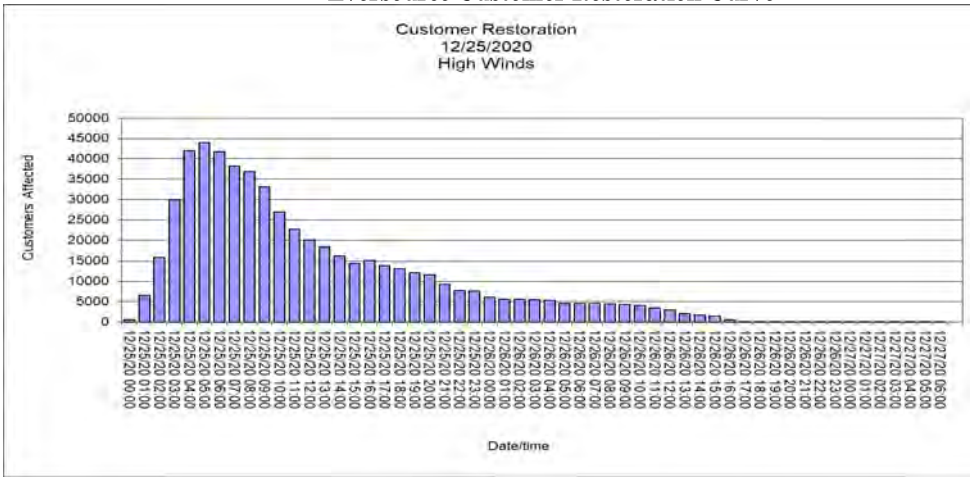


*Report includes all events that occurred during December 25-26, 2020.

March 25, 2021

Mr. Jeffrey R. Gaudiosi
Executive Secretary
Public Utilities Regulatory Authority
10 Franklin Square
New Britain, CT 06050

Re: Docket No. 86-11-18 – DPUC Review of Performance of UI, CL&P and SNETCO in Restoring Service After Storm Carl – Order No. 6 Compliance

Dear Mr. Gaudiosi:

The Connecticut Light and Power Company dba Eversource Energy (the "Company") provides this compliance information pursuant to Order No. 6 in the above captioned docket.

Order No. 6 in the Final Decision provides:

> Commencing from the date of the Decision, May 12, 1987, each of the Companies shall file a Report, including time series details of service restoration, to the Public Utilities Regulatory Authority within 14 days of complete restoral of customer service following the implementation at any level of its respective Emergency Plan.

In compliance with Order No. 6, the Company provides herewith a report of its service restoration for the March 2, 2021 Windstorm Event.

If you have any questions regarding this submittal, please call Mr. Mark Fangiullo, Manager of Emergency Management, at (860) 665-2064 or me at (860) 665-5967.

Very truly yours,

Christopher R Bernard
Manager, Regulatory Policy & Planning
Eversource Energy Service Company
As Agent for CL&P dba Eversource Energy

cc: Service List
William Hackett, State Emergency Management Director, DEMHS

**March 2, 2021**
**Windstorm Event**

**FILED IN ACCORDANCE WITH:**
**DOCKET NO. 86-11-18**

**Executive Summary**

On March 2, 2021, The Connecticut Light and Power Company dba Eversource Energy (the "Company" or "Eversource") anticipated arrival of a strong cold front with wide-spread hazardous winds, requiring the Company to implement its Emergency Response Plan ("ERP"). Weather forecasts indicated potential impact for areas of the Company's Connecticut service territory beginning on March 2. Therefore, the Company procured and pre-staged external crew resources to supplement internal crews so that sufficient resources were available to meet restoration and recovery expectations associated with the forecasted weather conditions. The Incident Command Center ("ICC") was opened virtually on March 2nd at 9:00 a.m., with eleven Restoration Management Teams ("RMTs") working from their Area Work Centers ("AWCs"). As part of the Company's pre-storm planning, Eversource activated its Liaison and Regulatory Organizations. Under the ERP, these organizations have responsibility to provide information to Eversource's community, legislative and regulatory stakeholders prior to and during restoration activities.

On Monday, March 1st at approximately 08:00 a.m., a strong cold front with wide-spread hazardous wind entered Connecticut from the west traveling east-northeast before exiting and dissipating over the Atlantic. Hazardous winds and strong wind gusts brought on by the storm system caused trees to fall and limbs to snap, breaking poles and crossarms, dropping conductors and damaging electrical equipment. In addition to the Company's internal line crews and local contractors, contractors based in New England were also utilized to address damage caused by the weather event.

The outages in the Company's service territory peaked on Tuesday, March 2nd at 4:00 a.m. when 26,095 customers were without service. By 6:00 p.m. on Wednesday, March 3rd, the majority of customers experiencing outages due to the windstorm event were restored. In total, the Company estimates that it restored service to 50,279 customers[1]. Final analysis of the storm impact is ongoing.

[1] The value, "Peak number of customers", is obtained at the point during the event at which the most customers were without power at the same time. The value, "The total number of customers", is obtained by summing up every outage that occurred during the event.

The following is a tabulation of the estimated personnel committed to the restoration effort:

| | **Count (FTE*)** |
|---|---|
| CT Internal Lineworkers | 256 |
| Line Contractors | 822 |
| Tree Contractors | 408 |
| Damage Assessment | 125 |
| Wire Guards | 80 |

*FTE – Full Time Equivalent

**Damage Assessment**

Storm damage caused by the wind event occurred across the Company's service territory as a result of intense winds and rain. The impact of falling limbs and trees broke poles, cable, transformers and associated electrical equipment.

The estimated damage to the distribution system is summarized in the following table:

| **System Damage** | **Count** |
|---|---|
| Poles Replaced | 108 |
| Transformers Replaced | 43 |
| Miles of Wire Restrung | 23 |
| Block Roads Cleared | 128 |
| Trees Cleared | 417 |

**Eversource CT - Service Territory Event Summary**
**March 2, 2021**

Estimated Peak Number of Eversource Customers Affected: 26,095

Number of Eversource Customers Affected and Restored: 50,279

Total Number of Circuits Affected: 272

Total Feeder Lockouts – Eversource: 8

Estimated Peak Number of Trouble Spots: 601

Total Number of Eversource Trouble Spots: 846

**Breakdown of Outages by Location Type**

| Circuit Breaker | Fuses | Reclosers | Service | Switches | Transformers | Other | Grand Total |
|---|---|---|---|---|---|---|---|
| 9 | 374 | 78 | 218 | 14 | 118 | 35 | 846 |

**Non-Outage Ticket Summary Information**

| | | E911 Ticket Information | | | |
|---|---|---|---|---|---|
| | Total Tickets | Priority 1 | Priority 2 | Priority 3 | Other |
| Eversource | 771 | 12 | 216 | 127 | 416 |

**Eversource Customer Restoration Curve**

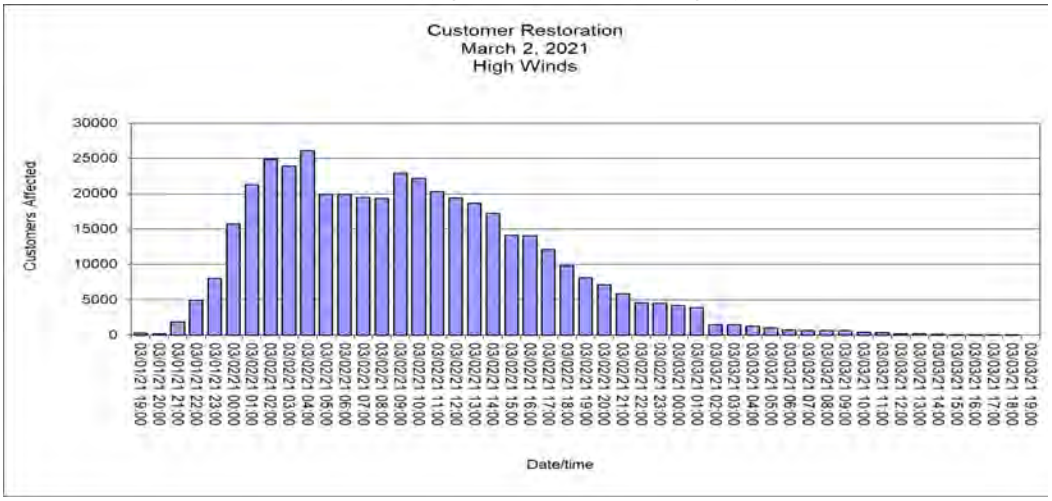


*Report includes all events that occurred during March 2, 2021.

July 23, 2021

Mr. Jeffrey R. Gaudiosi
Executive Secretary
Public Utilities Regulatory Authority
10 Franklin Square
New Britain, CT 06050

Re: Docket No. 86-11-18 – DPUC Review of Performance of UI, CL&P and SNETCO in Restoring Service After Storm Carl – Order No. 6 Compliance

Dear Mr. Gaudiosi:

The Connecticut Light and Power Company dba Eversource Energy (the "Company") provides this compliance information pursuant to Order No. 6 in the above captioned docket.

Order No. 6 in the Final Decision provides:

> Commencing from the date of the Decision, May 12, 1987, each of the Companies shall file a Report, including time series details of service restoration, to the Public Utilities Regulatory Authority within 14 days of complete restoral of customer service following the implementation at any level of its respective Emergency Plan.

On Friday, July 9, 2021, a Tropical Storm Elsa moved past Connecticut producing rain and high winds causing trees and limb failures, which resulted in damage to related electrical equipment. Damage from the weather system impacted the entire state and the Company's service territory. The outages peaked at approximately 11:00 A.M., on July 9, when 10,376 customers were without service. In total, 22,388 customers were interrupted and virtually all customers affected by this event were restored by 1:00 A.M. on Saturday, July 10, 2021.

If you have any questions regarding this submittal, please call Mr. Mark Fangiullo, Manager of Emergency Management, at (860) 665-2064 or me, at (860) 665-5967.

Very truly yours,

Christopher R Bernard
Manager, Regulatory Policy & Planning
Eversource Energy Service Company
As Agent for CL&P dba Eversource Energy

cc: Service List
William Hackett, State Emergency Management Director, DEMHS

September 9, 2021

Mr. Jeffrey R. Gaudiosi
Executive Secretary
Public Utilities Regulatory Authority
10 Franklin Square
New Britain, CT 06050

Re: Docket No. 86-11-18 – DPUC Review of Performance of UI, CL&P and SNETCO in Restoring Service After Storm Carl – Order No. 6 Compliance

Dear Mr. Gaudiosi:

The Connecticut Light and Power Company dba Eversource Energy (the "Company" or "Eversource") provides this compliance information pursuant to Order No. 6 in the above captioned docket.

Order No. 6 in the Final Decision provides:

> Commencing from the date of the Decision, May 12, 1987, each of the Companies shall file a Report, including time series details of service restoration, to the Public Utilities Regulatory Authority within 14 days of complete restoral of customer service following the implementation at any level of its respective Emergency Plan.

In compliance with Order No. 6, the Company provides herewith a report of its service restoration for the August 22nd Tropical Storm Henri.

If you have any questions regarding this submittal, please call Mr. Mark Fangiullo, Manager of Emergency Management, at (860) 665-2064 or me, at (860) 665-5967.

Very truly yours,

Christopher R Bernard
Manager, Regulatory Policy & Planning
Eversource
As Agent for the Company

cc: Service List
William Hackett, State Emergency Management Director, DEMHS

**August 22, 2021**
**Tropical Storm Henri**

**FILED IN ACCORDANCE WITH:**
**DOCKET NO. 86-11-18**

**Executive Summary**

For several days prior to Sunday, August 22, 2021, The Connecticut Light and Power Company dba Eversource Energy (the "Company" or "Eversource") monitored Tropical Storm ("TS") Henri as an anticipated storm event triggering activation of the Emergency Response Plan ("ERP"). Because TS Henri approached from the Atlantic Ocean, rather than through Florida and up the east coast, CL&P was able to secure private contractors and some limited mutual-aid resources prior to the event. The Incident Command Center ("ICC") was opened on August 22nd at 8 a.m., along with all three Regional Emergency Operations Centers ("EOCs"). As part of the pre-storm planning, CL&P activated its Liaison and Regulatory Organizations, whose responsibility is to provide information to community, legislative and regulatory stakeholders prior to, during and after storm impact.

On August 22nd, at approximately 9:00 a.m., TS Henri moved into southeast part of the state with heavy rain and high winds. TS Henri travelled northwest through Connecticut before exiting into New York. TS Henri produced high winds causing trees to fall and limbs to snap breaking poles, cross arms, dropping conductors and damaging related electrical equipment. In addition to the Company's internal line crews and alliance contractors, crews were used from the South, Midwest, Great Lakes and Canada.

Outages in the Company's service territory peaked on Sunday, August 22nd at 1:00 p.m. when 43,141 customers were without service. By 4:00 p.m. on Monday, August 23rd, the majority of customers impacted by TS Henri were restored. In total, the Company restored service to approximately 65,789[1] customers.

The following is a tabulation of the estimated personnel committed to the restoration effort:

| ERP Resource Classification | Number of FTEs* Available |
|---|---|
| CT Internal Lineworkers | 256 |
| Private Lineworker Contractors | 4,882 |
| Tree Contractors | 978 |
| Damage Assessors | 807 |
| Wire Guards | 241 |

*FTE – Full Time Equivalent

[1] These outage numbers may be adjusted based on further analysis and verification. Also, please note that the total number of customers restored includes all customers that lost power during the entire duration of the event. The peak number of customers is the point at which the greatest number of customers were out during the event.

**Damage Assessment**

All of the Company's service territory received damage due to intense winds and rain. The impact of falling limbs and trees caused damage to poles, cable, transformers and associated electrical equipment.

The estimated damage to the distribution system is summarized in the following table:

| Item Damaged | Number Damaged |
|---|---|
| Poles Replaced | 47 |
| Transformers Replaced | 24 |
| Miles of Wire Replaced | 22 |
| Blocked Roads Cleared | 92 |
| Trees Cleared | 268 |

**Eversource CT - Service Territory Event Summary**
**August 22, 2021**

Estimated Peak Number of Eversource Customers Affected: 43,141
Number of Eversource Customers Affected and Restored: 65,789
Total Number of Circuits Affected: 289
Total Feeder Lockouts – Eversource: 6
Estimated Peak Number of Trouble Spots: 869
Total Number of Eversource Trouble Spots: 1,333

**Breakdown of Outages by Location Type**

| Circuit Breaker | Fuses | Reclosers | Service | Switches | Transformers | Other | Grand Total |
|---|---|---|---|---|---|---|---|
| 8 | 615 | 129 | 410 | 12 | 127 | 32 | 1,333 |

**Non-Outage Ticket Summary Information**

| | | E911 Ticket Information | | | |
|---|---|---|---|---|---|
| | Total T Tickets | Priority 1 | Priority 2 | Priority 3 | Other |
| Eversource | 946 | 9 | 337 | 279 | 321 |

**Eversource Customer Restoration Curve**

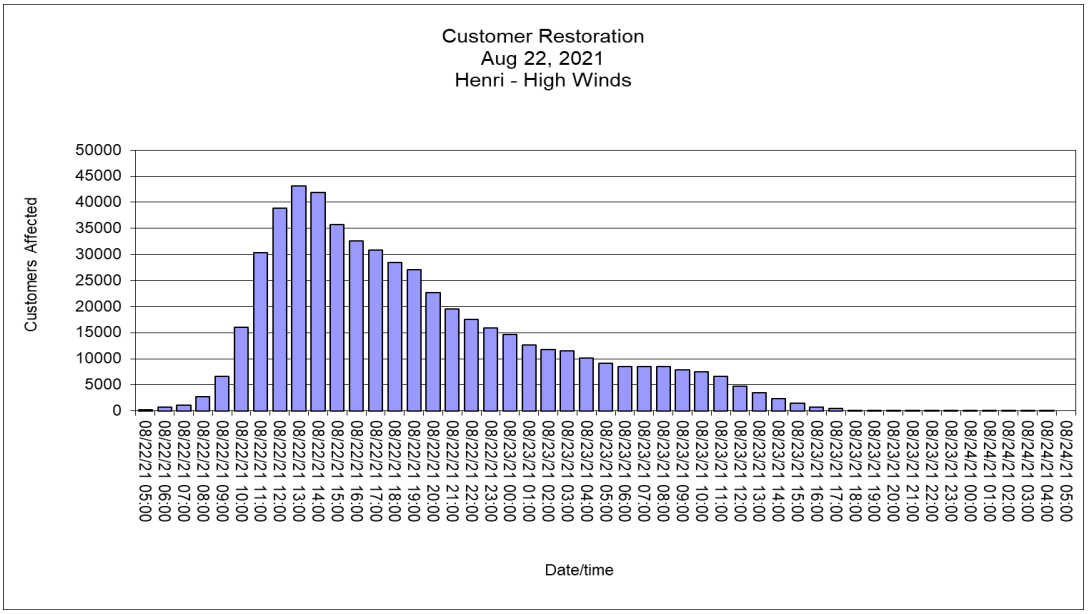


*Report shows all events that occurred on August 22, 2021.

**Acknowledgment**

CL&P's restoration efforts are made possible by the dedication, skill and intensive focus of its frontline crews, electricians and support personnel who always work hard under adverse conditions to restore service to customers safely and quickly.

Date Filed: November 19, 2024

**Witness: Desautels, Dean C, Dipaola-Tromba, John P, Colorio, Christopher E, Hayhurst, Michael F, Sullivan, Stephen T**
**Request from: Public Utilities Regulatory Authority**

**Question:**
(MS18H HEATWAVE) Refer to Response to EOE-053. Respond to the following for the nine-day MS18H event (for the period of June 28th through July 6, 2018):

Provide both the daily High and Low temperatures for each day and for a representative sample of locations impacted by the heatwave. Additionally, identify each day that was subject to an Excessive Heat Advisory.
Provide a detailed listing (in an unlocked excel spreadsheet) of the storm outages to include both the outage and restoration dates.
Provide a copy of the post-event report as filed within Docket No. 86-11-18. If a report was not filed, please explain why.
Provide any guidance approved by the Authority that defines what constitutes a Storm Event. To be clear, this request is looking to reconcile the Companys accumulation of expenses for nine days as a single event.

**Response:**

a. Please refer to Q-EOE-075, Attachment 1, for additional information regarding temperatures and National Weather Service Advisories for the subject heatwave event.

b. Please refer to Q-EOE-075, Attachment 2, for a detailed listing (in an unlocked excel spreadsheet) of storm outages to include both the outage and restoration dates. In addition, Non-Outage events are included and can be filtered accordingly.

c. A Storm Report was prepared for the heatwave event internally; but was not required for filing under Docket No. 86-11-18, because it was not a declared ERP Event. The internal report is provided as Q-EOE-075, Attachment 3.

d. Yes. For purposes of storm cost recovery outside of base rates, the weather event must cause damage to the system qualifying as a "catastrophic" event, which PURA has defined as follows:

> The term "catastrophic storm" is a technical one; it refers to those storms whose incremental expenses exceed $4 million. Classifying storms as "catastrophic" enables Eversource to access funds that accrue in a reserve account (Storm Reserve).

> [I]ncremental expenses are total storm restoration costs minus non-incremental expenses and capital additions. Non-incremental storm expenses are those expenses that are already recovered in rates and include base costs such as base labor rates for internal staff who were scheduled to work under normal operating conditions but performed storm response duties during that time.

Docket No. 22-01-03, PURA Annual Review of the Rate Adjustment Mechanisms of the Connecticut Light and Power Company, August 17, 2022, at page 23, fns. 8, 9 (footnotes and citations omitted); citing, Decision dated June 30, 2010, Docket No. 09-12-05, *Application of The Connecticut Light & Power Company to Amend Its Rate Schedules*, pp. 40 and 41; Decision dated December 17, 2014, in Docket No. 14-05-06, *Application of The Connecticut Light and Power Company to Amend Rate Schedules*, pp. 87-89.

# CL&P Storm Prudency

# Storm Event:
# Heat Wave June 29 – July 6, 2018

*Revised on October 24 2024 to include the observed daily minimum temps (ref: Data Request Item EOE-075)*

UtiliWeather®
D. Scerbo, Meteorologist

## Summary: Heat Wave June 29 – July 6,2018

**Synopsis**

This heat wave started to ramp up on June 29th when a significant "heat dome" began building to the northeast. While the daily maximum temperatures on the 29th started to reach near the 90° mark, and more so on the 30th, it was not until the period of July 1st through July 5th that widespread max temperatures were well up into the 90's with scattered temps over 100°. The SPC forecasts did indicate favorable parameters for the potential for at least a few scattered storms each of the hottest days, the risk was relatively marginal at best. So, while this heat wave was not accompanied by any significant or severe storms or hazard level wind gusts, there were some heavier showers especially on July 3rd over the central portion of CT. Relief came when a cold front finally passed the region by July 6th - July 7th.

**NWS Advisories/Watches/Warnings**

***Initial Excessive Heat Watch and Heat Advisory*** issued June 29th by approx. 4pm that covered the state with additional Excessive Heat Watches and Heat Advisories through July 5th .

**Precipitation**

Max total rainfall observed ~1" on June 29th and July 3rd

**SPC Categorical Convection Outlooks**

"General" category forecast for most of the event; "Marginal" category forecast limited July 6th .

**Thunderstorms/Tornados/Lightning Strike Density**

No significant or severe thunderstorms throughout the event

**Winds**

Local Max Sustained Wind of 24mph over Central on the 3rd ; Local Max Gust of 31mph over Central Region on the 3rd

## NWS Area Forecasts, excerpts from technical discussions, and NWS Watches/Warnings/Advisories

### *Technical Forecast Discussion*

Area Forecast Discussion
National Weather Service Boston/Norton MA
1013 AM EDT Fri Jun 29 2018

- Hot and humid conditions for the start of July
- Initially, relief on the coast with onshore sea-breezes
- By midweek, shower / thunderstorm chances emerge along with heat
- Perhaps long-term relief further out in July

*/ Overview...

Summer heat bubble. Ensembles continue to indicate weekend into the following week heat dome retrogression from the NE into the SW CONUS

Deterministic forecast guidance signaling impressive initial 594+ dam H5 heights over the NE CONUS early next week, building upwards of 597-600 dam while building W into the SW CONUS towards late week. Initially hot, humid and dry early week, will see daily shower and thunderstorm chances emerge by midweek continuing into the following weekend

### *Watches/Warnings/ Advisories posted from the Boston (BOX), Albany (ALB) and New York (OKX) offices*

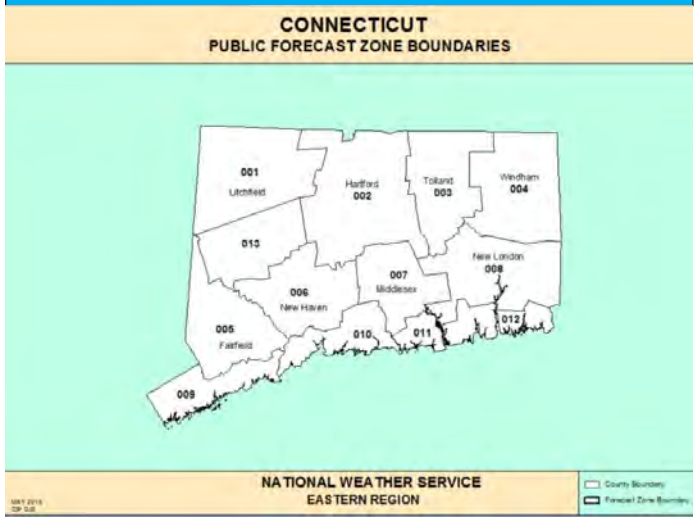


UtiliWeather®

## NWS Area Forecasts, excerpts from technical discussions, and NWS Watches/Warnings/Advisories

### *Technical Forecast Discussion*

Area Forecast Discussi on
National Weather Service Boston/Norton MA
1040 AM EDT Sat Jun 30 2018

Heat dome. Not much change to earlier forecast thinking. Ensembles indicating weekend into early week +596 dam H5 heights retrograding from the NE into SW CONUS

Allowance of synoptic disturbances
across the region by the later half of the week, increasing chances of diurnally driven showers and thunderstorms along weak convergence boundaries focused by stretch vort maxes along the gradient flow, an eye on any MCS development as alluded to by the previous forecaster. While perhaps endless heat for much of the week, relief seemingly more plausible for the following weekend as the heat dome centers over the Central / SW CONUS

### *Watches/Warnings/ Advisories posted from the Boston (BOX), Albany (ALB) and New York (OKX) offices*

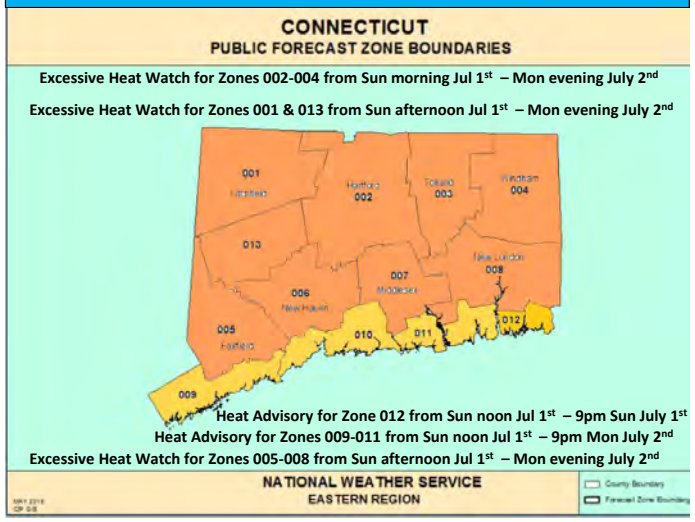


**Excessive Heat Watch**
Issued by the National Weather Service when heat indices in excess of 105Â°F (41Â°C) during the day combined with nighttime low temperatures of 80Â°F (27Â°C) or higher are forecast to occur for two consecutive days.

**Heat Advisory**
Issued within 12 hours of the onset of the following conditions: heat index of at least 105Â°F but less than 115Â°F for less than 3 hours per day, or nighttime lows above 80Â°F for 2 consecutive days.

UtiliWeather®

## NWS Area Forecasts, excerpts from technical discussions, and NWS Watches/Warnings/Advisories

### *Technical Forecast Discussion*

Area Forecast Discussion
National Weather Service Boston/Norton MA
1034 AM EDT Sun Jul 1 2018

.LONG TERM /MONDAY NIGHT THROUGH SATURDAY/...
*/ Highlights...

- Early week hot and humid conditions
- Midweek, shower / thunderstorm chances, continued heat
- Late week severe weather potential
- Weekend relief, seasonable and dry

**Heat Advisory**
Issued within 12 hours of the onset of the following conditions: heat index of at least 105Â°F but less than 115Â°F for less than 3 hours per day, or nighttime lows above 80Â°F for 2 consecutive days.

**Excessive Heat Warning**
Issued within 12 hours of the onset of the following criteria: heat index of at least 105Â°F for more than 3 hours per day for 2 consecutive days, or heat index more than 115Â°F for any period of time.

**Excessive Heat Watch**
Issued by the National Weather Service when heat indices in excess of 105Â°F (41Â°C) during the day combined with nighttime low temperatures of 80Â°F (27Â°C) or higher are forecast to occur for two consecutive days.

### *Watches/Warnings/ Advisories posted from the Boston (BOX), Albany (ALB) and New York (OKX) offices*

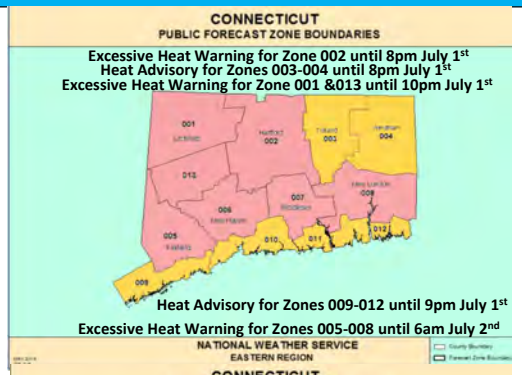


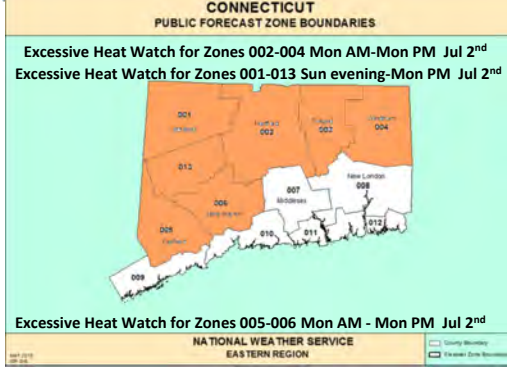


UtiliWeather®

## NWS Area Forecasts, excerpts from technical discussions, and NWS Watches/Warnings/Advisories

### *Technical Forecast Discussion*

Area Forecast Discussion
National Weather Service Albany NY
1043 AM EDT Mon Jul 2 2018

.SYNOPSIS...
The oppressive heat will persist through the middle of the work week. The threat for isolated to scattered showers and thunderstorms increases late this afternoon into Tuesday ahead of a weak cold front. A strong cold front is expected to track through the region on Friday, bringing an end to the heat wave.

### *Watches/Warnings/ Advisories posted from the Boston (BOX), Albany (ALB) and New York (OKX) offices*

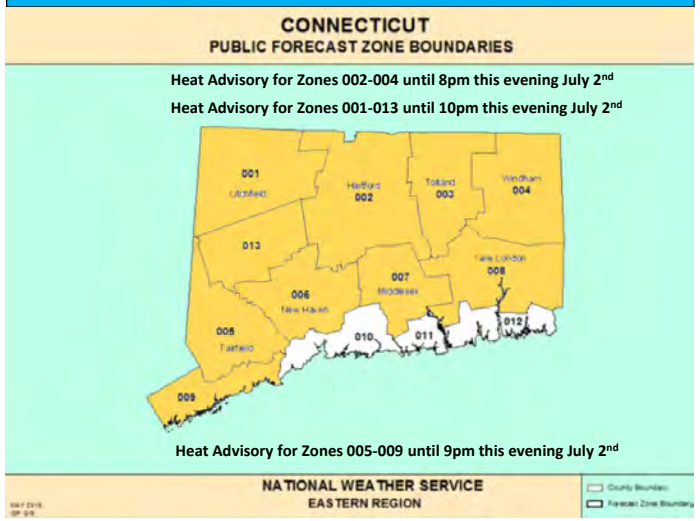


**Heat Advisory**
Issued within 12 hours of the onset of the following conditions: heat index of at least 105Â°F but less than 115Â°F for less than 3 hours per day, or nighttime lows above 80Â°F for 2 consecutive days.

UtiliWeather®

## NWS Area Forecasts, excerpts from technical discussions, and NWS Watches/Warnings/Advisories

### *Technical Forecast Discussion*

Area Forecast Discussion
National Weather Service Boston/Norton MA
1021 AM EDT Tue Jul 3 2018

.SYNOPSIS...
Another hot and humid day is expected today but scattered thunderstorms could bring locally heavy rainfall as a weak low pressure trough slowly moves through the region and dissipates. Hot and humid conditions continue Wednesday and Thursday. Any showers or storms will be more isolated Wednesday. A cold front will bring a likelihood of thunderstorms on Friday.

### *Watches/Warnings/ Advisories posted from the Boston (BOX), Albany (ALB) and New York (OKX) offices*

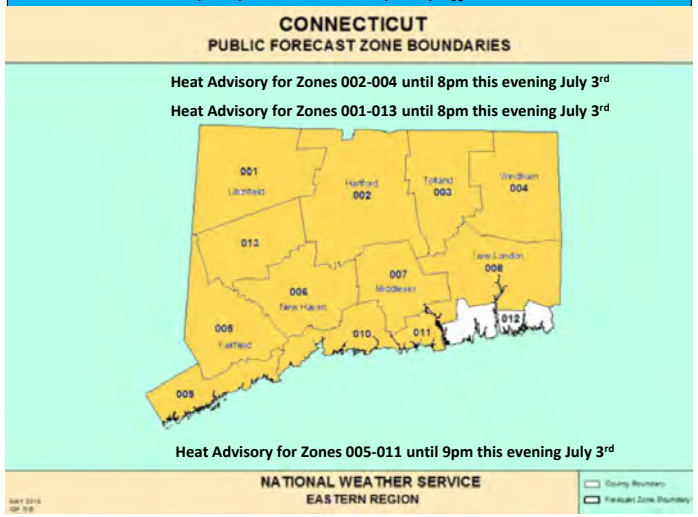


**Heat Advisory**
Issued within 12 hours of the onset of the following conditions: heat index of at least 105Â°F but less than 115Â°F for less than 3 hours per day, or nighttime lows above 80Â°F for 2 consecutive days.

UtiliWeather®

## NWS Area Forecasts, excerpts from technical discussions, and NWS Watches/Warnings/Advisories

### *Technical Forecast Discussion*

Area Forecast Discussion
National Weather Service Boston/Norton MA
1012 AM EDT Wed Jul 4 2018

.SYNOPSIS...
Scattered thunderstorms through early evening, otherwise hot and humid conditions will continue through Thursday. A cold front will bring a round of strong thunderstorms on Friday. Some of these storms may contain gusty winds and heavy rainfall. Drier conditions and seasonable temperatures return next weekend as large high pressure builds in.

### *Watches/Warnings/ Advisories posted from the Boston (BOX), Albany (ALB) and New York (OKX) offices*

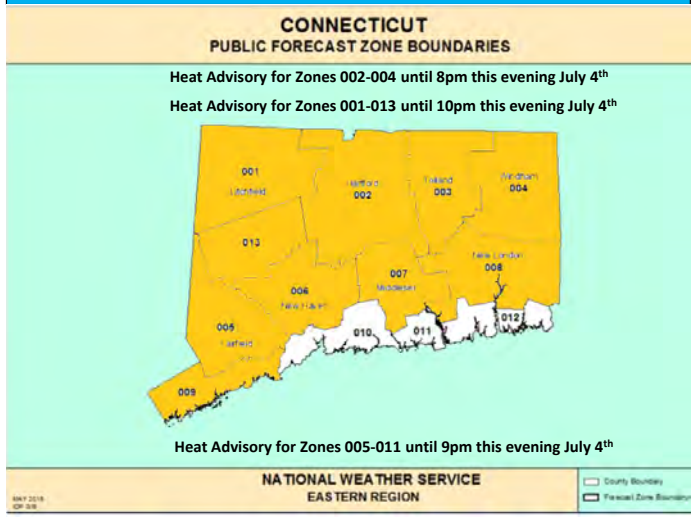


**Heat Advisory**
Issued within 12 hours of the onset of the following conditions: heat index of at least 105Â°F but less than 115Â°F for less than 3 hours per day, or nighttime lows above 80Â°F for 2 consecutive days.

UtiliWeather®

## NWS Area Forecasts, excerpts from technical discussions, and NWS Watches/Warnings/Advisories

### *Technical Forecast Discussion*

Area Forecast Discussion
National Weather Service Boston/Norton MA
1011 AM EDT Thu Jul 5 2018

.SYNOPSIS...
Hot and humid conditions continue today, followed by a cold frontal passage Friday with showers and thunderstorms. Some of these storms may contain gusty winds and heavy rainfall. Drier conditions and seasonable temperatures return next weekend as large high pressure builds in.

### *Watches/Warnings/ Advisories posted from the Boston (BOX), Albany (ALB) and New York (OKX) offices*

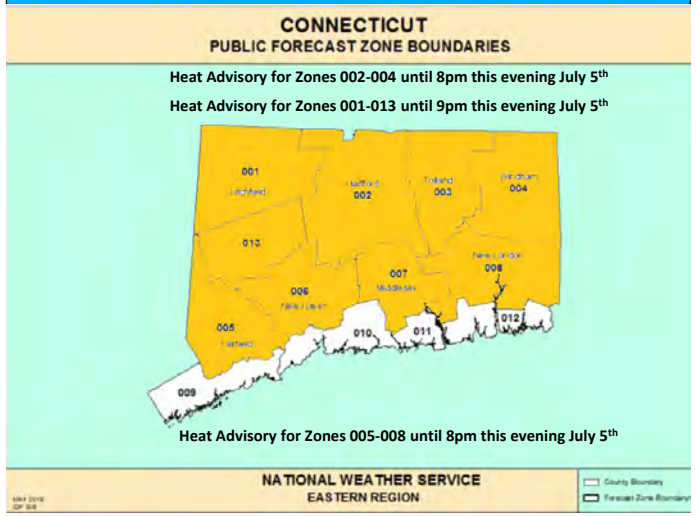


**Heat Advisory**
Issued within 12 hours of the onset of the following conditions: heat index of at least 105Â°F but less than 115Â°F for less than 3 hours per day, or nighttime lows above 80Â°F for 2 consecutive days.

UtiliWeather®

## NWS Area Forecasts, excerpts from technical discussions, and NWS Watches/Warnings/Advisories

### *Technical Forecast Discussion*

Area Forecast Discussion
National Weather Service Boston/Norton MA
1015 AM EDT Fri Jul 6 2018

Showers and thunderstorms tracking thru southern New England, ahead of approaching cold front. Based on surface obs, the front had pushed thru northern/west central VT and thru ALY. Current forecast looks on track, with likely to categorical pops timed as the front pushes through our region. Behind the front, the wind shift to the W then NW will usher in lower dewpoint air and an end to the precipitation.

Main threats with thunderstorms in our area continue to be heavy rainfall and gusty winds.

.....Severe risk...

The early timing mitigates this risk somewhat. However, H85 LLJ increases to near 30-45 kt this morning. While this is not coincident with peak destabilization, which is this afternoon as drier air steepens meager mid lvl lapse rates. Will need to monitor for isolated severe, as this modest shear, combined with very low LCLs could lead to isolated rotation or a brief spin-up if some of the modest near-sfc instability is realized this is thanks to high dwpts and warm sfc temps early. Otherwise, the risk comes in the form of lofted high- moisture cores, which could yield to wet downburst risk. Therefore, isolated damaging winds are possible, which agrees with the continuation of the SPC Marginal SWODY1.

### *Watches/Warnings/ Advisories posted from the Boston (BOX), Albany (ALB) and New York (OKX) offices*

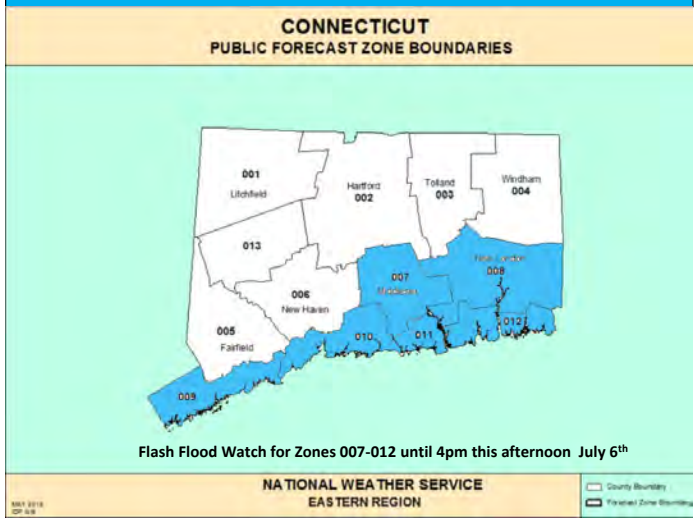


**Flash Flood Watch**
Issued to indicate current or developing hydrologic conditions that are favorable for flash flooding in and close to the watch area, but the occurrence is neither certain or imminent.

UtiliWeather®

**Storm Track (click on map to animate)**

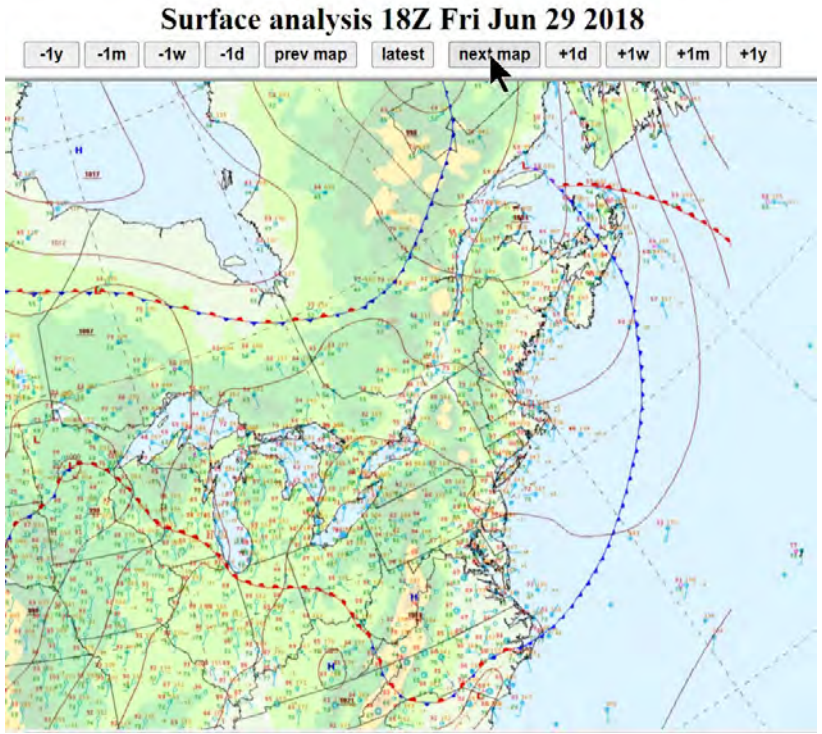


*Map ref: NWS WPC*

UtiliWeather®

**Daily Maximum Temperatures**

June 29th

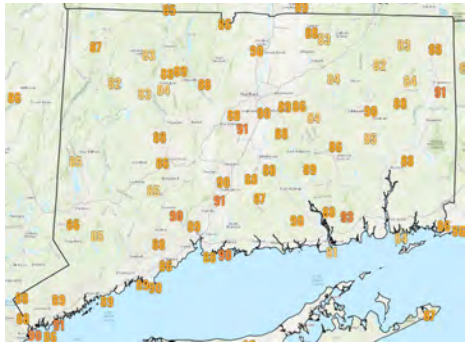

June 30th

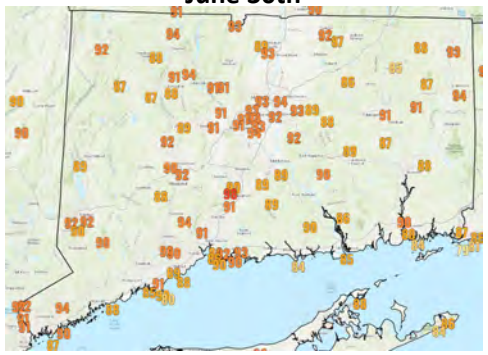

July 1st

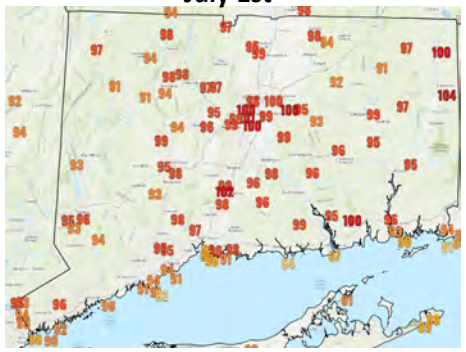

July 2nd

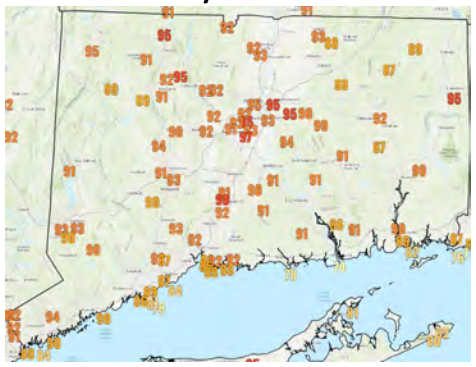

July 3rd

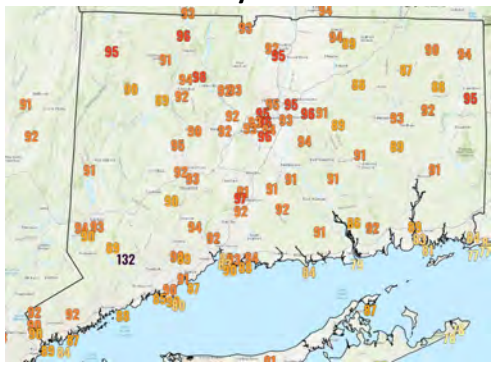

July 4th

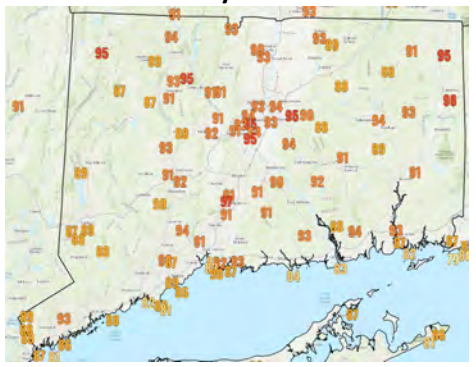

*Map: NWS Weather and Hazards Data Viewer*

UtiliWeather®

**Daily Maximum Temperatures**

July 5th

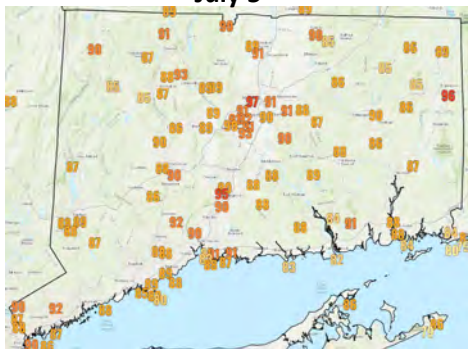

July 6th

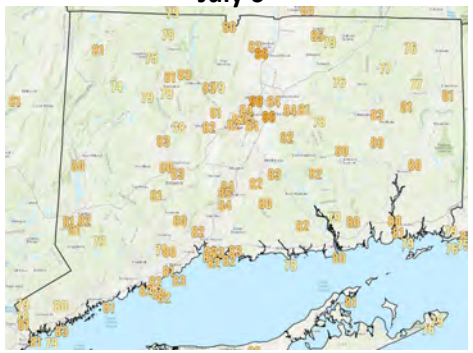

July 7th

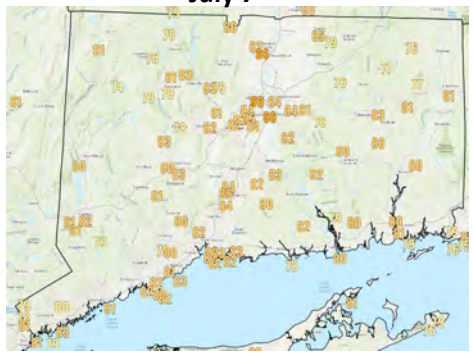

*Map: NWS Weather and Hazards Data Viewer*

UtiliWeather®

## Daily Minimum Temperatures

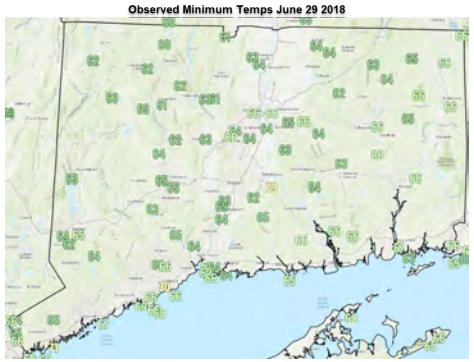


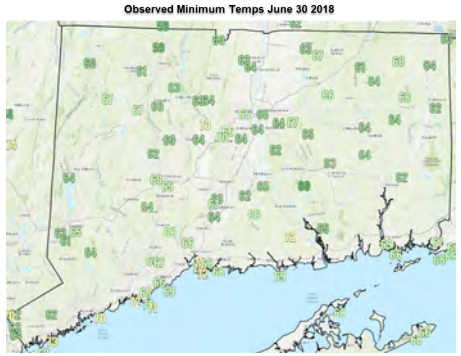


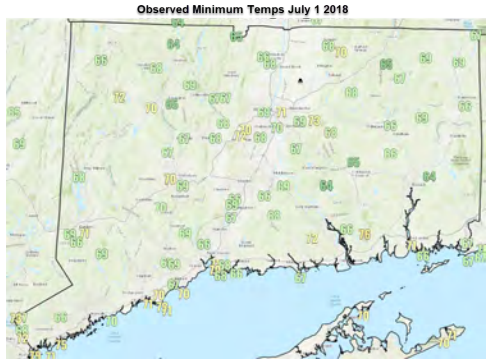


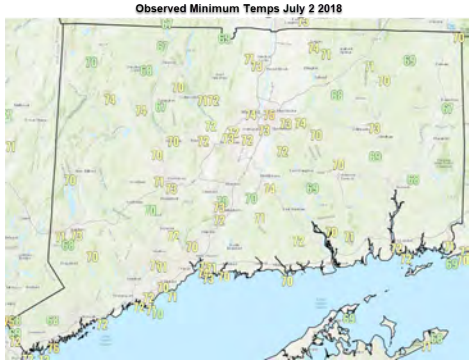


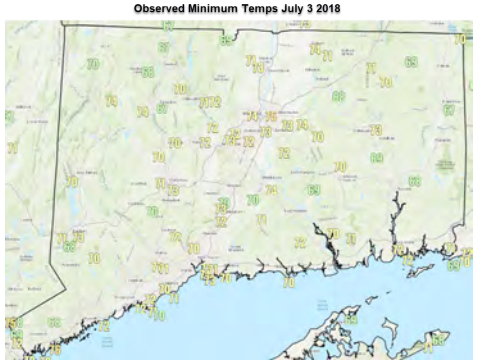


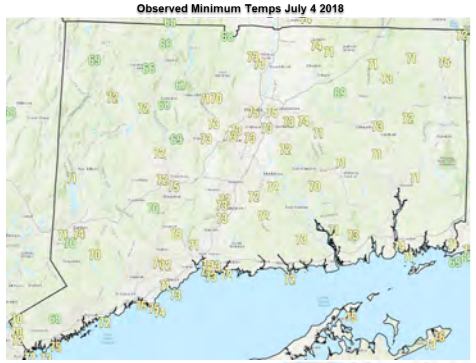


*Map: NWS Weather and Hazards Data Viewer*

UtiliWeather®

## Daily Minimum Temperatures

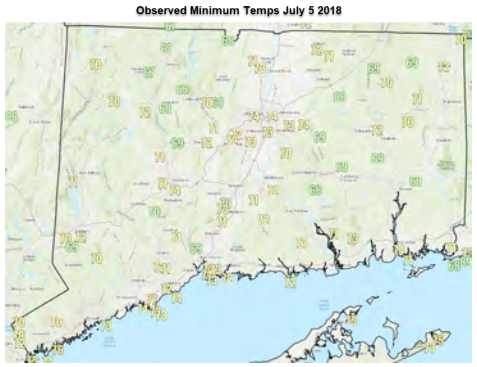


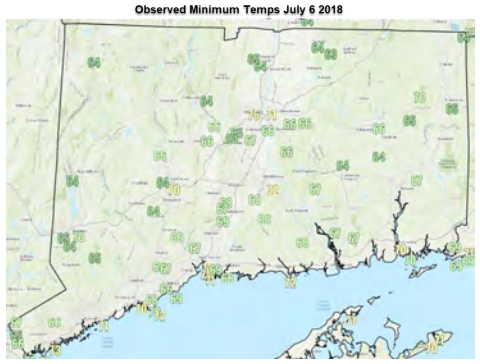


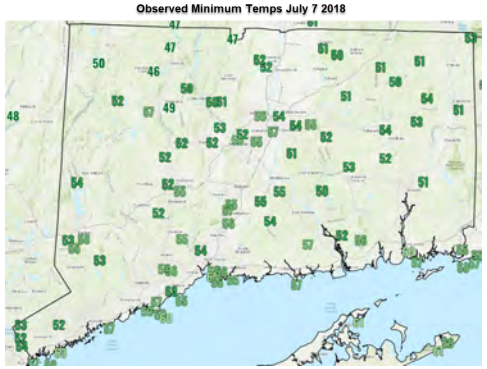


*Map: NWS Weather and Hazards Data Viewer*

UtiliWeather®

**Daily Total Precipitation**

**June 29th**

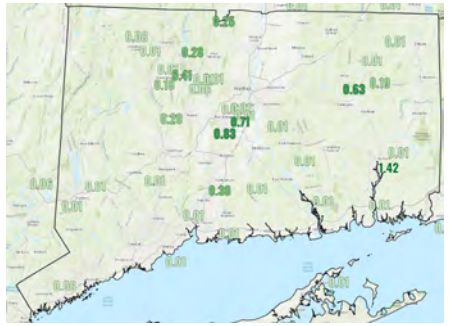

**June 30th**

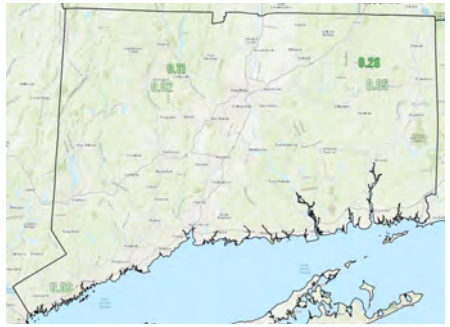

**July 1st**



**July 2nd**



**July 3rd**

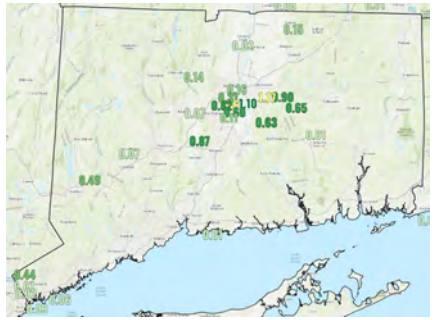

**July 4th**

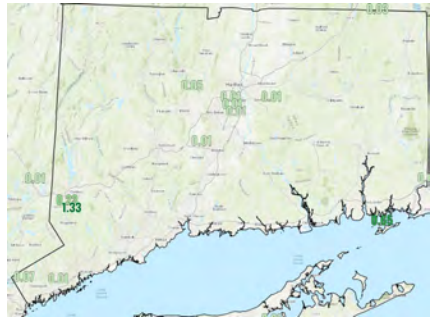

*Map: NWS Weather and Hazards Data Viewer*

UtiliWeather®

**Daily Total Precipitation**

**July 5th**




*Map: NWS Weather and Hazards Data Viewer*

UtiliWeather®

**Distribution of Wind Observations during the event**

**Peak wind gusts at 30 mph or greater occurred only on July 3rd and 4th**

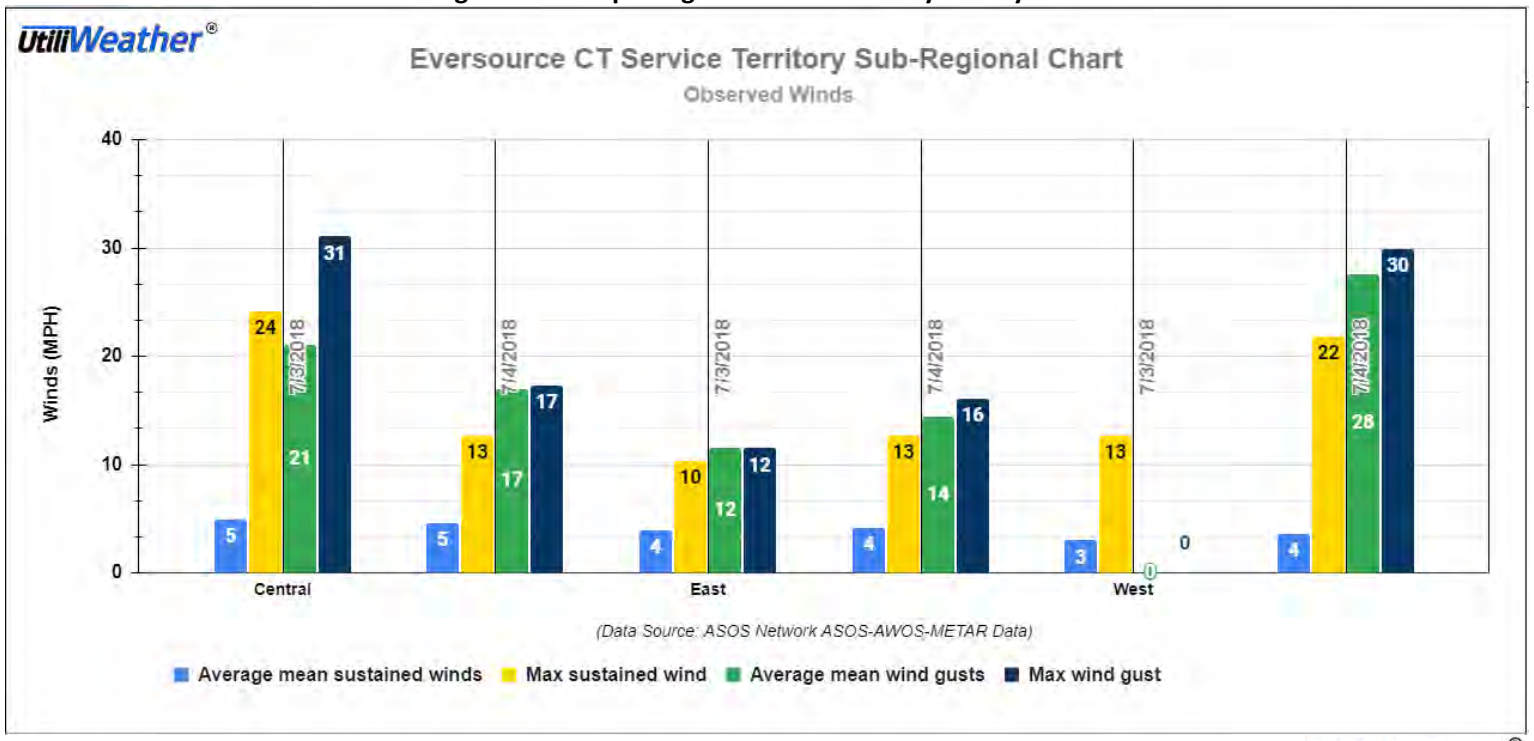

UtiliWeather®

## SPC Categorical Outlook for Thunderstorms

**Forecast for Day 1 – June 29th**

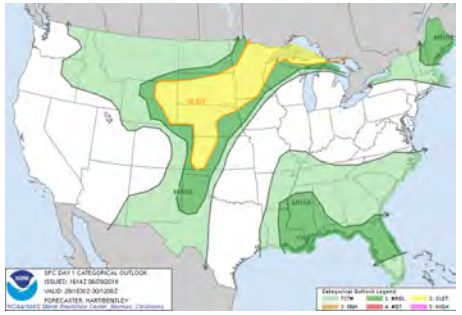

**Forecast for Day 1 – June 30th**

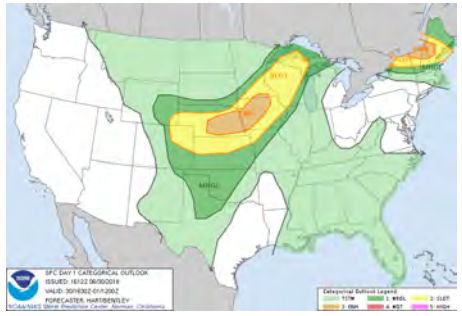

**Forecast for Day 1 – July 1st**

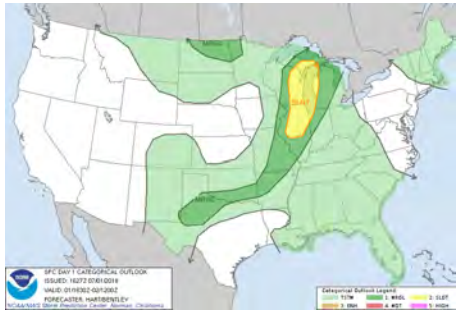

**Forecast for Day 2 – June 30th**

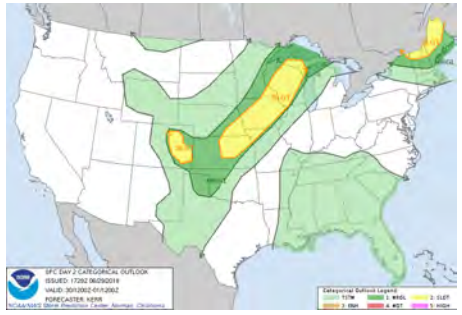

**Forecast for Day 2 – July 1st**



**Forecast for Day 2 – July 2nd**

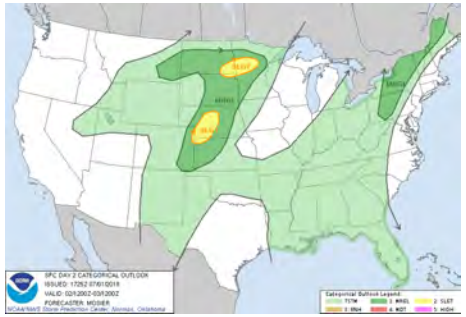




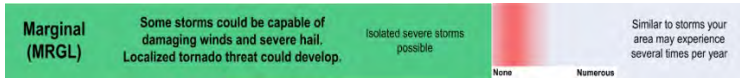

UtiliWeather®

## SPC Categorical Outlook for Thunderstorms

**Forecast for Day 1 – July 2nd**

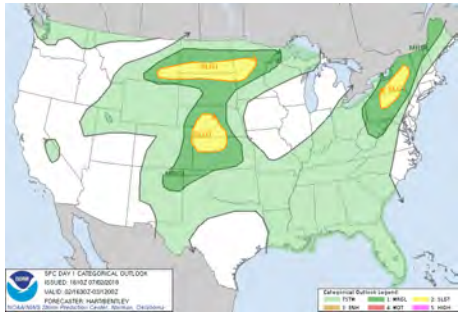

**Forecast for Day 1 – July 3rd**

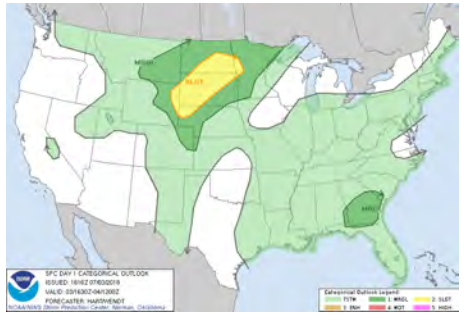

**Forecast for Day 1 – July 4th**

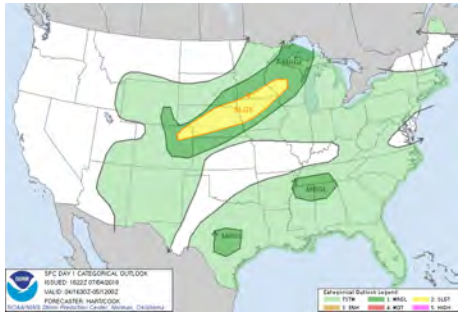

**Forecast for Day 2 – July 3rd**

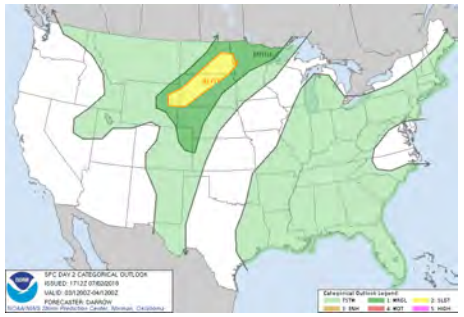

**Forecast for Day 2 – July 4th**

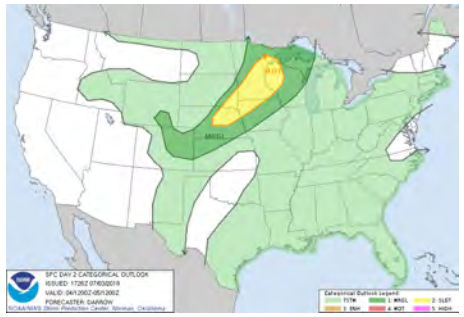

**Forecast for Day 2 – July 5th**

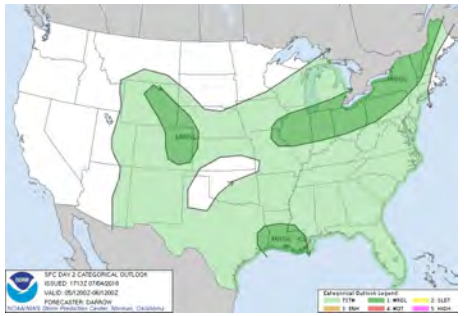






UtiliWeather®

## SPC Categorical Outlook for Thunderstorms

**Forecast for Day 1 – July 5th**

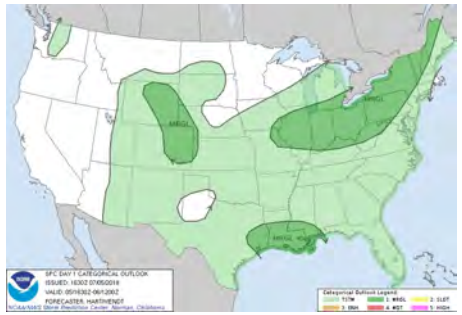

**Forecast for Day 1 – July 6th**

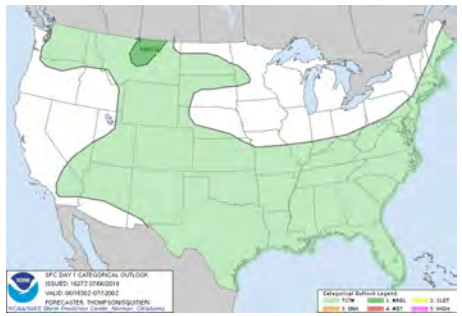

**Forecast for Day 1 – July 7th**



**Forecast for Day 2 – July 6th**



**Forecast for Day 2 – July 7th**






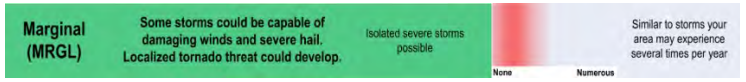

**NOAA Storm Events Reported for the event**

NOAA NATIONAL CENTERS FOR ENVIRONMENTAL INFORMATION
NATIONAL OCEANIC AND ATMOSPHERIC ADMINISTRATION

Home | Contact Us | About NCEI | Help

NCEI > Storm Events Database (Select State) > (Select Date/County/Event)

**Storm Events Database**

Data Access
- Search
- Bulk Data Download (CSV)
- Storm Data Publication

Documentation
- Database Details
- Version History
- Storm Data FAQ
- NOAA's NWS Documentation
- Tornado EF Scale

External Resources
- NOAA's SPC Reports
- NOAA's SPC WCM Page
- NOAA's NWS Damage Assessment Toolkit
- NOAA's Tsunami Database
- ESRI/FEMA Civil Air Patrol Images
- SHELDUS
- USDA Cause of Loss Data

**Data Export:** (current results)

CSV Download / Documentation

## Storm Events Database

**Search Results for All Counties in Connecticut**

**All Available Event Types**

Due to changes in the methods used by the NWS to spatially locate Waterspouts, please query by state (FL, TX, VA, etc) for Jan 1996 through Sep 2001. Beginning October 2001, please query by Marine Zone (N. Atlantic, S Atlantic, Gulf of Mexico, S Pacific, N. Pacific, Alaskan Waters, Hawaiian Waters, Great Lakes, etc) using the drop-down box for "State/Area".

6 events were reported between 06/29/2018 and 07/06/2018 (8 days)

**Summary Info:**

| | |
|---|---|
| Number of County/Zone areas affected: | 6 |
| Number of Days with Event: | 1 |
| Number of Days with Event and Death: | 0 |
| Number of Days with Event and Death or Injury: | 0 |
| Number of Days with Event and Property Damage: | 0 |
| Number of Days with Event and Crop Damage: | 0 |
| Number of Event Types reported: | 1 |

**Column Definitions:**
'Mag': Magnitude, 'Dth': Deaths, 'Inj': Injuries, 'PrD': Property Damage, 'CrD': Crop Damage

*Click on **Location** below to display details.*
*Available Event Types have changed over time. Please refer to the Database Details for more information.*

Select: All Hail | All Tornadoes | All Wind Speeds — Sort By: Date/Time (Oldest)

| Location | County/Zone | St. | Date | Time | T.Z. | Type | Mag | Dth | Inj | PrD | CrD |
|---|---|---|---|---|---|---|---|---|---|---|---|
| **Totals:** | | | | | | | | 0 | 0 | 0.00K | 0.00K |
| NORTHERN LITCHFIELD (ZON... | NORTHERN LITCHFIELD (ZON... | CT | 07/01/2018 | 11:00 | EST-5 | Excessive Heat | | 0 | 0 | 0.00K | 0.00K |
| SOUTHERN LITCHFIELD (ZON... | SOUTHERN LITCHFIELD (ZON... | CT | 07/01/2018 | 11:00 | EST-5 | Excessive Heat | | 0 | 0 | 0.00K | 0.00K |
| SOUTHERN MIDDLESEX (ZONE) | SOUTHERN MIDDLESEX (ZONE) | CT | 07/01/2018 | 12:00 | EST-5 | Excessive Heat | | 0 | 0 | 0.00K | 0.00K |
| NORTHERN MIDDLESEX (ZONE) | NORTHERN MIDDLESEX (ZONE) | CT | 07/01/2018 | 12:00 | EST-5 | Excessive Heat | | 0 | 0 | 0.00K | 0.00K |
| HARTFORD (ZONE) | HARTFORD (ZONE) | CT | 07/01/2018 | 12:45 | EST-5 | Excessive Heat | | 0 | 0 | 0.00K | 0.00K |
| WINDHAM (ZONE) | WINDHAM (ZONE) | CT | 07/01/2018 | 12:45 | EST-5 | Excessive Heat | | 0 | 0 | 0.00K | 0.00K |

UtiliWeather®

| EVENT NAME | DEVICE NAME | EVENT TYPE NAME | AREA | TOWN | EVENT LOCATION | EVENT STREET | ACT_CUST_OUT | START DATE | DEEN DATE TIME |
|---|---|---|---|---|---|---|---|---|---|
| 3704341 | FUSE_OH:404:10586535 | OUT | NEWTOWN AWC | NEWTOWN | 404::CHURCH HILL:RD::NEWTOWN:CT | CHURCH HILL CHURCH HILL | 17 | 6/29/2018 | 6/29/2018 0:11 |
| 3704345 | XF_OH:C:2089:156223441 | NON | NEWTOWN AWC | NEWTOWN | DAYTON ( 19) ST -- 2089, SANDY HOOK, CT 06482 | DAYTON DAYTON | 0 | 6/29/2018 | 6/29/2018 0:18 |
| 3704346 | XF_OH:B:7675:35075030 | OUT | NEW LONDON AWC | WATERFORD | GILEAD ( 47) RD -- 3244, WATERFORD, CT 06385 | GILEAD GILEAD | 1 | 6/29/2018 | 6/29/2018 0:28 |
| 3704352 | XF_OH:ABC:653:31595620 | NON | EAST HAMPTON AWC | PORTLAND | BROWNSTONE () AVE -- 655, PORTLAND, CT 06480 | BROWNSTONE BROWNSTONE | 0 | 6/29/2018 | 6/29/2018 0:57 |
| 3704360 | XF_OH:A:3163:147470582 | OUT | NORWALK AWC | NORWALK | MAIN ( 130) ST UNIT C-2 -- 1311, NORWALK, CT 06851 | MAIN MAIN | 1 | 6/29/2018 | 6/29/2018 1:29 |
| 3704362 | XF_OH:C:2041:34850173 | NON | MADISON AWC | MADISON | WARPAS ( 271) RD FL 1 -- 2041-6, MADISON, CT 06443 | WARPAS WARPAS | 0 | 6/29/2018 | 6/29/2018 1:41 |
| 3704365 | XF_OH:B:G2549:14197990 | OUT | CHESHIRE AWC | MIDDLEBURY | G2549::PINE HOLLOW:DR::MIDDLEBURY:CT | PINE HOLLOW PINE HOLLOW | 2 | 6/29/2018 | 6/29/2018 1:51 |
| 3704367 | FUSE_OH:4539:87716939 | OUT | NEWTOWN AWC | DANBURY | 4539::OLD BOSTON POST:RD::DANBURY:CT | OLD BOSTON POST OLD BOSTON POST | 53 | 6/29/2018 | 6/29/2018 2:00 |
| 3704372 | FUSE_OH:3020:6877385 | OUT | TORRINGTON AWC | CANTON | 3020::OLD CANTON:RD::CANTON:CT | OLD CANTON OLD CANTON | 28 | 6/29/2018 | 6/29/2018 2:26 |
| 3704374 | XF_OH:B:624:131555142 | NON | CHESHIRE AWC | MERIDEN | GRACEY ( 142) AVE FL 2 -- 627, MERIDEN, CT 06451 | GRACEY GRACEY | 0 | 6/29/2018 | 6/29/2018 2:35 |
| 3704376 | XF_OH:C:29843:20732774 | NON | NORWALK AWC | WESTPORT | LAKEVIEW ( 2) RD -- M, WESTPORT, CT 06880 | VALLEY VALLEY | 0 | 6/29/2018 | 6/29/2018 3:01 |
| 3704378 | XF_UG:C:#874:32009848 | OUT | HARTFORD AWC | CROMWELL | #874::KNIGHT:LN::CROMWELL:CT | KNIGHT KNIGHT | 9 | 6/29/2018 | 6/29/2018 3:08 |
| 3704379 | XF_OH:B:7675:35075030 | OUT | NEW LONDON AWC | WATERFORD | AUSTIN ( 15) ST -- H3244, WATERFORD, CT 06385 | GILEAD GILEAD | 1 | 6/29/2018 | 6/29/2018 3:20 |
| 3704383 | FUSE_OH:4566:10970052 | OUT | NEWTOWN AWC | DANBURY | 4566::DANFRED:ST::DANBURY:CT | DANFRED DANFRED | 44 | 6/29/2018 | 6/29/2018 2:00 |
| 3704384 | XF_OH:A:25126:20286677 | OUT | NORWALK AWC | NORWALK | BAYNE ( 5) CT -- 25126, NORWALK, CT 06851 | BAYNE BAYNE | 1 | 6/29/2018 | 6/29/2018 4:33 |
| 3704387 | FUSE_UG:1137-S:11110325 | OUT | NEWTOWN AWC | BROOKFIELD | 1137-S::COMSTOCK:TRL::BROOKFIELD:CT | COMSTOCK COMSTOCK | 20 | 6/29/2018 | 6/29/2018 4:44 |
| 3704394 | FUSE_OH:1065:10642686 | OUT | NEWTOWN AWC | NEW MILFORD | 1065::JUDDS BRIDGE:RD::NEW MILFORD:CT | JUDDS BRIDGE JUDDS BRIDGE | 18 | 6/29/2018 | 6/29/2018 5:17 |
| 3704399 | XF_OH:B:2382:23972398 | OUT | HARTFORD AWC | WINDSOR | BIRCHWOOD ( 55) RD -- U2382, WINDSOR, CT 06095 | BIRCHWOOD BIRCHWOOD | 1 | 6/29/2018 | 6/29/2018 5:24 |
| 3704400 | XF_OH:A:16464:20049624 | OUT | NORWALK AWC | WESTON | TUBBS SPRING ( 34) DR -- 16663, WESTON, CT 06883 | TUBBS SPRING TUBBS SPRING | 1 | 6/29/2018 | 6/29/2018 5:26 |
| 3704405 | XF_OH:A:C8420:10687722 | NON | NEWTOWN AWC | WASHINGTON | JUDDS BRIDGE () RD -- C 8420, NEW MILFORD, CT 06776 | WALKER BROOK WALKER BROOK | 0 | 6/29/2018 | 6/29/2018 5:46 |
| 3704409 | XF_OH:ABC:6699:20319318 | OUT | STAMFORD AWC | STAMFORD | 6699::THIRD:ST::STAMFORD:CT | THIRD THIRD | 1 | 6/29/2018 | 6/29/2018 5:55 |
| 3704410 | XF_OH:A:8609:21192064 | OUT | NORWALK AWC | NORWALK | TEAKETTLE ( 4) PL -- 8608, NORWALK, CT 06850 | TEAKETTLE TEAKETTLE | 1 | 6/29/2018 | 6/29/2018 5:56 |
| 3704415 | XF_UG:ABC:MH#5807:24441521 | OUT | HARTFORD AWC | HARTFORD | CAPITOL ( 1069) AVE APT 3-EAST -- 3195, HARTFORD, CT 06106 | CAPITOL CAPITOL | 1 | 6/29/2018 | 6/29/2018 6:07 |
| 3704417 | SS_D_CB:32G:32G-13T-2 | OUT | HARTFORD AWC | EAST HARTFORD | ::ROBERTS:ST::EAST HARTFORD:CT | ROBERTS ROBERTS | 862 | 6/29/2018 | 6/29/2018 6:12 |
| 3704417 | SS_D_CB:32G:32G-13T-2 | OUT | HARTFORD AWC | EAST HARTFORD | ::ROBERTS:ST::EAST HARTFORD:CT | ROBERTS ROBERTS | 163 | 6/29/2018 | 6/29/2018 6:12 |
| 3704421 | XF_UG:C:#129:24065131 | NON | HARTFORD AWC | EAST HARTFORD | ARAPAHO ( 23) DR -- U, EAST HARTFORD, CT 06118 | ARAPAHO ARAPAHO | 0 | 6/29/2018 | 6/29/2018 6:15 |
| 3704424 | XF_NET_POS:N1:23843659 | OUT | HARTFORD AWC | HARTFORD | WARD ( 87) ST APT 1E -- 942, HARTFORD, CT 06106 | WARD WARD | 1 | 6/29/2018 | 6/29/2018 6:16 |
| 3704432 | XF_OH:C:3696:27377502 | OUT | DANIELSON AWC | KILLINGLY | 3696::PUTNAM:PIKE::KILLINGLY:CT | PUTNAM PUTNAM | 8 | 6/29/2018 | 6/29/2018 6:22 |
| 3704434 | XF_OH:AB:62217:14723567 | OUT | CHESHIRE AWC | WATERBURY | PEARL ( 12) ST FL 2 -- 8947, WATERBURY, CT 06704 | PEARL PEARL | 1 | 6/29/2018 | 6/29/2018 6:26 |
| 3704435 | XF_OH:BC:1876:31804784 | OUT | HARTFORD AWC | EAST HARTFORD | CRESCENT ( 76) DR -- 1862, EAST HARTFORD, CT 06118 | CROSS CROSS | 1 | 6/29/2018 | 6/29/2018 6:29 |
| 3704437 | XF_OH:C:1332:24189753 | NON | HARTFORD AWC | BOLTON | SUNNINGDALE ( 9) LN -- 2117, BOLTON, CT 06043 | PLYMOUTH PLYMOUTH | 0 | 6/29/2018 | 6/29/2018 6:34 |
| 3704438 | XF_OH:A:1744:24509805 | NON | HARTFORD AWC | WETHERSFIELD | BERLIN () TPKE -- H1347, WETHERSFIELD, CT 06109 | BERLIN BERLIN | 0 | 6/29/2018 | 6/29/2018 6:23 |
| 3704440 | XF_OH:A:21523:14130587 | NON | NEWTOWN AWC | WOODBURY | CHURCH HILL ( 168) RD -- G2356, WOODBURY, CT 06798 | CHURCH HILL CHURCH HILL | 0 | 6/29/2018 | 6/29/2018 6:39 |
| 3704441 | XF_UG:B:#406:34947949 | OUT | MADISON AWC | MADISON | BEEKMAN ( 71) PL -- PAD406, MADISON, CT 06443 | BEEKMAN BEEKMAN | 1 | 6/29/2018 | 6/29/2018 6:43 |
| 3704444 | XF_OH:ABC:7033:20343322 | OUT | STAMFORD AWC | STAMFORD | VAN BUSKIRK ( 6) AVE APT RIGHT -- 7033, STAMFORD, CT 06902 | VAN BUSKIRK VAN BUSKIRK | 1 | 6/29/2018 | 6/29/2018 6:55 |
| 3704446 | FUSE_OH:14695:74563820 | OUT | CHESHIRE AWC | BRISTOL | 14695::SHERMAN:ST::BRISTOL:CT | SHERMAN SHERMAN | 156 | 6/29/2018 | 6/29/2018 7:01 |
| 3704449 | FUSE_OH:5405:17325870 | OUT | CHESHIRE AWC | MERIDEN | 5405::HIGH HILL:RD::MERIDEN:CT | HIGH HILL HIGH HILL | 8 | 6/29/2018 | 6/29/2018 7:03 |
| 3704450 | XF_UG:C:#1697:31918843 | OUT | HARTFORD AWC | EAST HARTFORD | #1697::GORDON:LN::EAST HARTFORD:CT | GORDON GORDON | 10 | 6/29/2018 | 6/29/2018 7:03 |
| 3704453 | XF_OH:AB:7218:23948859 | NON | HARTFORD AWC | HARTFORD | THOMASTON ( 169) ST -- 7081, HARTFORD, CT 06112 | THOMASTON THOMASTON | 0 | 6/29/2018 | 6/29/2018 7:08 |
| 3704454 | XF_UG:C:#H:14559812 | NON | NEWTOWN AWC | SOUTHBURY | HILLTOP ( 907B) RD W -- U, SOUTHBURY, CT 06488 | HILLTOP HILLTOP | 0 | 6/29/2018 | 6/29/2018 7:08 |
| 3704456 | XF_OH:BC:1887:31804505 | NON | HARTFORD AWC | EAST HARTFORD | WOODYCREST ( 270) DR -- 1887, EAST HARTFORD, CT 06118 | WOODYCREST WOODYCREST | 0 | 6/29/2018 | 6/29/2018 7:11 |
| 3704457 | FUSE_OH:52215:16826767 | OUT | CHESHIRE AWC | NEW BRITAIN | 52215::ELLIS:ST::NEW BRITAIN:CT | ELLIS ELLIS | 105 | 6/29/2018 | 6/29/2018 7:16 |
| 3704458 | XF_UG:ABC:#2146:24067410 | OUT | HARTFORD AWC | EAST HARTFORD | #2146::ROBERTS:ST::EAST HARTFORD:CT | ROBERTS ROBERTS | 1 | 6/29/2018 | 6/29/2018 7:17 |
| 3704460 | XF_OH:C:4370:34833030 | OUT | MADISON AWC | GUILFORD | 4370::FRANCES:RD::GUILFORD:CT | FRANCES FRANCES | 9 | 6/29/2018 | 6/29/2018 7:22 |
| 3704462 | XF_OH:B:10052:265237228 | OUT | NEW LONDON AWC | WATERFORD | 10052::FOSTER:RD::WATERFORD:CT | FOSTER FOSTER | 4 | 6/29/2018 | 6/29/2018 7:23 |
| 3704463 | XF_OH:C:26298:20771851 | NON | NORWALK AWC | WESTPORT | IMPERIAL ( 161) AVE -- 26298, WESTPORT, CT 06880 | IMPERIAL IMPERIAL | 0 | 6/29/2018 | 6/29/2018 7:26 |
| 3704466 | XF_OH:B:59358:16827169 | NON | CHESHIRE AWC | NEW BRITAIN | CORNELIUS ( 4) WAY -- 58982, NEW BRITAIN, CT 06051 | WARLOCK WARLOCK | 0 | 6/29/2018 | 6/29/2018 7:29 |
| 3704467 | FUSE_OH:986:24451869 | OUT | HARTFORD AWC | WEST HARTFORD | 986::FOLEY:ST::WEST HARTFORD:CT | FOLEY FOLEY | 96 | 6/29/2018 | 6/29/2018 7:31 |
| 3704475 | XF_OH:B:2501:23777311 | OUT | HARTFORD AWC | EAST HARTFORD | MAIN ( 353) ST APT C4 -- 2501, EAST HARTFORD, CT 06118 | MAIN MAIN | 1 | 6/29/2018 | 6/29/2018 7:38 |
| 3704479 | XF_OH:AB:4458:23898610 | NON | HARTFORD AWC | EAST HARTFORD | SYRACUSE ( 116) DR -- 4457, EAST HARTFORD, CT 06108 | SYRACUSE SYRACUSE | 0 | 6/29/2018 | 6/29/2018 7:48 |
| 3704480 | FUSE_OH:2234:188887557 | OUT | DANIELSON AWC | GRISWOLD | 2234::COAL PIT HILL:RD::GRISWOLD:CT | COAL PIT HILL COAL PIT HILL | 4 | 6/29/2018 | 6/29/2018 7:46 |
| 3704483 | XF_OH:B:F6440:14098837 | NON | NEWTOWN AWC | OXFORD | OXFORD ( 793) RD -- F6440, OXFORD, CT 06478 | OXFORD OXFORD | 0 | 6/29/2018 | 6/29/2018 7:51 |
| 3704486 | XF_OH:B:4217:31916878 | OUT | HARTFORD AWC | EAST HARTFORD | 4217::PORTER:ST::EAST HARTFORD:CT | PORTER PORTER | 10 | 6/29/2018 | 6/29/2018 7:56 |

| EVENT NAME | DEVICE NAME | EVENT TYPE NAME | AREA | TOWN | EVENT LOCATION | EVENT STREET | ACT_CUST_OUT | START DATE | DEEN DATE TIME |
|---|---|---|---|---|---|---|---|---|---|
| 3704487 | FUSE_OH:11017:14380767 | OUT | CHESHIRE AWC | WATERBURY | 11017::LAKEWOOD:RD::WATERBURY:CT | LAKEWOOD LAKEWOOD | 2 | 6/29/2018 | 6/29/2018 7:57 |
| 3704489 | XF_OH:C:679:27980018 | NON | DANIELSON AWC | VOLUNTOWN | PENDLETON HILL ( 789) RD -- 679, VOLUNTOWN, CT 06384 | PENDLETON HILL PENDLETON HILL | 0 | 6/29/2018 | 6/29/2018 7:57 |
| 3704490 | XF_OH:B:1389:10766652 | NON | NEWTOWN AWC | BROOKFIELD | BIRCH ( 9) RD -- 1390, BROOKFIELD, CT 06804 | BIRCH BIRCH | 0 | 6/29/2018 | 6/29/2018 7:59 |
| 3704493 | XF_OH:B:2850:14049861 | NON | CHESHIRE AWC | BETHANY | HUNTERS ( 45) TRL -- 2920, BETHANY, CT 06524 | HUNTERS HUNTERS | 0 | 6/29/2018 | 6/29/2018 8:00 |
| 3704494 | XF_OH:B:2009:6970791 | NON | TORRINGTON AWC | CANTON | FREEDOM ( 36) DR -- S2010, COLLINSVILLE, CT 06019 | FREEDOM FREEDOM | 0 | 6/29/2018 | 6/29/2018 8:06 |
| 3704495 | XF_OH:A:25126:20286677 | OUT | NORWALK AWC | NORWALK | 25126::BAYNE:CT::NORWALK:CT | BAYNE BAYNE | 2 | 6/29/2018 | 6/29/2018 8:06 |
| 3704499 | XF_OH:ABC:23023:14690693 | NON | TORRINGTON AWC | WATERTOWN | GUERNSEYTOWN ( 246) RD -- F4800, WATERTOWN, CT 06795 | GUERNSEYTOWN GUERNSEYTOWN | 0 | 6/29/2018 | 6/29/2018 8:09 |
| 3704502 | XF_OH:B:27101:20722142 | NON | NORWALK AWC | WESTPORT | POST ( 1) RD E -- 6385, WESTPORT, CT 06880 | POST POST | 0 | 6/29/2018 | 6/29/2018 8:23 |
| 3704503 | XF_OH:C:757:11200396 | NON | NEWTOWN AWC | BETHEL | STONY HILL ( 46) RD -- 928, BETHEL, CT 06801 | STONY HILL STONY HILL | 0 | 6/29/2018 | 6/29/2018 8:27 |
| 3704505 | FUSE_OH:95:27171032 | OUT | TOLLAND AWC | MANSFIELD | 95::STAFFORD:RD::MANSFIELD:CT | STAFFORD STAFFORD | 7 | 6/29/2018 | 6/29/2018 8:33 |
| 3704506 | XF_UG:ABC:#1731:24068252 | OUT | HARTFORD AWC | EAST HARTFORD | GINGER ( 35) LN APT 107 -- U, EAST HARTFORD, CT 06118 | GINGER GINGER | 1 | 6/29/2018 | 6/29/2018 8:35 |
| 3704507 | XF_OH:ABC:4568:23920492 | NON | HARTFORD AWC | EAST HARTFORD | BURNSIDE ( 700) AVE STE 10 -- , EAST HARTFORD, CT 06108 | WILLIAM WILLIAM | 0 | 6/29/2018 | 6/29/2018 8:36 |
| 3704508 | XF_OH:B:11358:16965529 | NON | CHESHIRE AWC | PLAINVILLE | METACOMET ( 37) RD -- 11357, PLAINVILLE, CT 06062 | METACOMET METACOMET | 0 | 6/29/2018 | 6/29/2018 8:36 |
| 3704510 | XF_OH:B:7828:21092841 | NON | STAMFORD AWC | STAMFORD | DUNN ( 47) AVE -- H7618, STAMFORD, CT 06905 | DUNN DUNN | 0 | 6/29/2018 | 6/29/2018 7:53 |
| 3704511 | XF_OH:A:58403:16800143 | NON | CHESHIRE AWC | NEW BRITAIN | TEN ACRE ( 175) RD -- 4325, NEW BRITAIN, CT 06052 | RESERVOIR RESERVOIR | 0 | 6/29/2018 | 6/29/2018 8:39 |
| 3704515 | XF_OH:A:3781:34094274 | OUT | NEW LONDON AWC | MONTVILLE | 3781::HARTFORD-NEW LONDON:TPKE::MONTVILLE:CT | HARTFORD-NEW LONDON HARTFORD-NEW I | 1 | 6/29/2018 | 6/29/2018 8:40 |
| 3704516 | XF_OH:C:55036:16827280 | NON | CHESHIRE AWC | NEW BRITAIN | S MAIN ( 300) ST -- M, NEW BRITAIN, CT 06051 | ELLIS ELLIS | 0 | 6/29/2018 | 6/29/2018 8:41 |
| 3704519 | XF_OH:B:2382:23972398 | OUT | HARTFORD AWC | WINDSOR | BIRCHWOOD ( 55) RD -- U2382, WINDSOR, CT 06095 | BIRCHWOOD BIRCHWOOD | 1 | 6/29/2018 | 6/29/2018 8:45 |
| 3704520 | XF_UG:C:MH#4298:24425653 | NON | HARTFORD AWC | HARTFORD | WEST ( 939) BLVD -- , HARTFORD, CT 06105 | BOULEVARD BOULEVARD | 0 | 6/29/2018 | 6/29/2018 8:46 |
| 3704521 | XF_NET_POS:N200:23823094 | NON | HARTFORD AWC | HARTFORD | WETHERSFIELD ( 364) AVE UNIT B -- U, HARTFORD, CT 06114 | WETHERSFIELD WETHERSFIELD | 0 | 6/29/2018 | 6/29/2018 8:50 |
| 3704522 | XF_OH:AC:6134:23950234 | NON | HARTFORD AWC | HARTFORD | BRANFORD ( 244) ST -- 9133, HARTFORD, CT 06112 | BRANFORD BRANFORD | 0 | 6/29/2018 | 6/29/2018 8:53 |
| 3704523 | XF_OH:AB:646:23926150 | NON | HARTFORD AWC | WETHERSFIELD | JORDAN ( 19) LN -- 646A, WETHERSFIELD, CT 06109 | JORDAN JORDAN | 0 | 6/29/2018 | 6/29/2018 8:54 |
| 3704526 | XF_OH:C:1629:17165490 | NON | CHESHIRE AWC | PROSPECT | SCOTT ( 6) RD -- 1652, PROSPECT, CT 06712 | SCOTT SCOTT | 0 | 6/29/2018 | 6/29/2018 8:56 |
| 3704529 | XF_OH:B:4742:119842606 | NON | EAST HAMPTON AWC | EAST HADDAM | SCHULMAN VESELAK ( 54) RD -- 4743 REF 4714, EAST HADDAM, CT 064 | SCHULMAN VESELAK SCHULMAN VESELAK | 0 | 6/29/2018 | 6/29/2018 9:01 |
| 3704530 | XF_OH:B:5407:17325928 | OUT | CHESHIRE AWC | MERIDEN | FLEMING ( 323) RD -- 5407, MERIDEN, CT 06450 | FLEMING FLEMING | 1 | 6/29/2018 | 6/29/2018 9:01 |
| 3704531 | FUSE_OH:11722:14144846 | OUT | NEWTOWN AWC | WOODBURY | 11722::MAIN:ST::WOODBURY:CT | MAIN MAIN | 38 | 6/29/2018 | 6/29/2018 9:01 |
| 3704532 | XF_OH:C:4762:20343961 | NON | STAMFORD AWC | STAMFORD | RANSON ( 12) ST APT 3 -- 4762, STAMFORD, CT 06902 | RANSOM RANSOM | 0 | 6/29/2018 | 6/29/2018 9:02 |
| 3704535 | XF_NET_POS:N46:14634117 | NON | CHESHIRE AWC | NAUGATUCK | CHURCH ( 30) ST -- MH229, NAUGATUCK, CT 06770 | CHURCH CHURCH | 0 | 6/29/2018 | 6/29/2018 9:04 |
| 3704546 | XF_OH:C:521:34600077 | NON | MADISON AWC | OLD SAYBROOK | KNOLLWOOD () DR -- 522-2, OLD SAYBROOK, CT 06475 | KNOLLWOOD KNOLLWOOD | 0 | 6/29/2018 | 6/29/2018 9:13 |
| 3704548 | XF_OH:B:2382:23972398 | NON | HARTFORD AWC | WINDSOR | BIRCHWOOD ( 55) RD -- U2382, WINDSOR, CT 06095 | BIRCHWOOD BIRCHWOOD | 0 | 6/29/2018 | 6/29/2018 9:14 |
| 3704554 | XF_OH:B:98866:16804492 | NON | CHESHIRE AWC | NEW BRITAIN | HIGH ( 126) ST -- 98865, NEW BRITAIN, CT 06051 | HIGH HIGH | 0 | 6/29/2018 | 6/29/2018 9:21 |
| 3704555 | XF_OH:B:3310:31431484 | NON | MADISON AWC | HADDAM | BEAVER MEADOW ( 296) RD -- 3378RF3310-12, HADDAM, CT 06438 | BEAVER MEADOW BEAVER MEADOW | 0 | 6/29/2018 | 6/29/2018 9:22 |
| 3704556 | XF_OH:BC:559:14746009 | NON | CHESHIRE AWC | WATERBURY | COLUMBIA ( 67) BLVD APT 1 -- 62589, WATERBURY, CT 06710 | CABLES CABLES | 0 | 6/29/2018 | 6/29/2018 9:27 |
| 3704558 | XF_OH:AC:59696:14322758 | NON | CHESHIRE AWC | WATERBURY | BEVERLY ( 69) AVE -- M, WATERBURY, CT 06704 | BEVERLY BEVERLY | 0 | 6/29/2018 | 6/29/2018 9:33 |
| 3704560 | XF_OH:B:G1233:14457230 | NON | NEWTOWN AWC | OXFORD | OLD ENGLISH ( 5) LN APT LEFT -- G1232, OXFORD, CT 06478 | PARK PARK | 0 | 6/29/2018 | 6/29/2018 9:34 |
| 3704561 | XF_OH:B:2408:34187474 | NON | NEW LONDON AWC | OLD LYME | SALT KETTLE ( 4) LN -- 2408-9, OLD LYME, CT 06371 | SALT KETTLE SALT KETTLE | 0 | 6/29/2018 | 6/29/2018 9:35 |
| 3704562 | XF_UG:A:#432:28477721 | NON | TOLLAND AWC | ENFIELD | WASHINGTON ( 542) AVE -- PAD 432, ENFIELD, CT 06082 | PENNYROYAL PENNYROYAL | 0 | 6/29/2018 | 6/29/2018 9:35 |
| 3704567 | XF_OH:B:4223:32046528 | OUT | CHESHIRE AWC | BERLIN | BERLIN ( 1623) TPKE UNIT F -- 1623, BERLIN, CT 06037 | JARVIS JARVIS | 1 | 6/29/2018 | 6/29/2018 9:42 |
| 3704568 | XF_UG:A:#211:10748529 | NON | NEWTOWN AWC | SHERMAN | SHERWOOD HILL ( 1) RD -- 211, SHERMAN, CT 06784 | SHERWOOD HILL SHERWOOD HILL | 0 | 6/29/2018 | 6/29/2018 9:42 |
| 3704569 | FUSE_OH:1218:10711053 | OUT | NEWTOWN AWC | BRIDGEWATER | 1218::NEW MILFORD:RD:W:BRIDGEWATER:CT | NEW MILFORD NEW MILFORD | 8 | 6/29/2018 | 6/29/2018 9:42 |
| 3704570 | XF_OH:A:1890:34105129 | NON | NEW LONDON AWC | EAST LYME | BOSTON POST ( 349) RD -- 1890, EAST LYME, CT 06333 | BOSTON POST BOSTON POST | 0 | 6/29/2018 | 6/29/2018 9:43 |
| 3704572 | FUSE_OH:31:24183262 | OUT | HARTFORD AWC | MANCHESTER | 31::WESTLAND:ST::MANCHESTER:CT | WESTLAND WESTLAND | 84 | 6/29/2018 | 6/29/2018 9:44 |
| 3704573 | XF_OH:B:22754:20667704 | NON | NORWALK AWC | WILTON | DEER RUN ( 91) RD -- 18766, WILTON, CT 06897 | DEER RUN DEER RUN | 0 | 6/29/2018 | 6/29/2018 9:45 |
| 3704575 | FUSE_OH:59310:17184432 | OUT | CHESHIRE AWC | PLAINVILLE | 59310::WOODFORD:AVE::PLAINVILLE:CT | WOODFORD WOODFORD | 50 | 6/29/2018 | 6/29/2018 9:45 |
| 3704577 | XF_OH:A:2541:33938585 | OUT | NEW LONDON AWC | LEDYARD | 2541::SPICER HILL:RD::LEDYARD:CT | SPICER HILL SPICER HILL | 4 | 6/29/2018 | 6/29/2018 9:48 |
| 3704585 | XF_OH:B:24314:20940880 | NON | NORWALK AWC | NORWALK | STRAWBERRY HILL ( 219) AVE -- 24314, NORWALK, CT 06851 | STRAWBERRY HILL STRAWBERRY HILL | 0 | 6/29/2018 | 6/29/2018 9:52 |
| 3704587 | XF_OH:ABC:5575:24183105 | NON | HARTFORD AWC | MANCHESTER | MIDDLE ( 699) TPKE E -- H5575, MANCHESTER, CT 06040 | ST PAUL ST PAUL | 0 | 6/29/2018 | 6/29/2018 9:56 |
| 3704588 | FUSE_OH:1870:17271873 | OUT | CHESHIRE AWC | FARMINGTON | 1870::FARMINGTON:AVE::FARMINGTON:CT | FARMINGTON FARMINGTON | 8 | 6/29/2018 | 6/29/2018 9:56 |
| 3704590 | XF_OH:BC:559:14746009 | OUT | CHESHIRE AWC | WATERBURY | 559::CABLES:AVE::WATERBURY:CT | CABLES CABLES | 14 | 6/29/2018 | 6/29/2018 9:57 |
| 3704591 | XF_OH:C:14559:20776950 | NON | NORWALK AWC | WESTPORT | HOGAN ( 26) TRL -- 14558, WESTPORT, CT 06880 | HOGAN HOGAN | 0 | 6/29/2018 | 6/29/2018 9:57 |
| 3704599 | XF_OH:AC:452:27752377 | NON | DANIELSON AWC | PLAINFIELD | HIGHLAND ST ( 20) EXT -- 451, MOOSUP, CT 06354 | HIGHLAND HIGHLAND | 0 | 6/29/2018 | 6/29/2018 10:04 |
| 3704600 | XF_OH:B:4223:32046528 | NON | CHESHIRE AWC | BERLIN | BERLIN ( 1623) TPKE UNIT F -- 1623, BERLIN, CT 06037 | JARVIS JARVIS | 0 | 6/29/2018 | 6/29/2018 10:05 |
| 3704601 | XF_OH:B:2874:31916795 | NON | HARTFORD AWC | EAST HARTFORD | WINDING ( 136) LN -- 2875, EAST HARTFORD, CT 06118 | WINDING WINDING | 0 | 6/29/2018 | 6/29/2018 10:06 |

| EVENT NAME | DEVICE NAME | EVENT TYPE NAME | AREA | TOWN | EVENT LOCATION | EVENT STREET | ACT_CUST_OUT | START DATE | DEEN DATE TIME |
|---|---|---|---|---|---|---|---|---|---|
| 3704603 | XF_UG:B:#480:17139135 | NON | CHESHIRE AWC | BRISTOL | DIVINITY () ST -- PAD 480, BRISTOL, CT 06010 | DIVINITY DIVINITY | 0 | 6/29/2018 | 6/29/2018 10:07 |
| 3704605 | XF_OH:C:G4936:14458221 | NON | NEWTOWN AWC | OXFORD | LAURA ( 3) LN -- G4936, OXFORD, CT 06478 | LAURA LAURA | 0 | 6/29/2018 | 6/29/2018 10:08 |
| 3704606 | XF_OH:A:16386:14605076 | NON | NEWTOWN AWC | SOUTHBURY | FISH ROCK ( 340) RD -- 16386, SOUTHBURY, CT 06488 | FISH ROCK FISH ROCK | 0 | 6/29/2018 | 6/29/2018 10:09 |
| 3704607 | XF_UG:ABC:#115:27995152 | OUT | DANIELSON AWC | KILLINGLY | HARTFORD ( 559) PIKE STE 203 -- PD 115, DAYVILLE, CT 06241 | HARTFORD HARTFORD | 1 | 6/29/2018 | 6/29/2018 10:10 |
| 3704609 | FUSE_UG:7270:20827278 | OUT | NORWALK AWC | NORWALK | 7270::POWDER HORN:RD::NORWALK:CT | POWDER HORN POWDER HORN | 11 | 6/29/2018 | 6/29/2018 10:11 |
| 3704617 | XF_UG:B:#541:10931588 | OUT | NEWTOWN AWC | RIDGEFIELD | OLD WAGON ( 40) RD -- PAD D 40, RIDGEFIELD, CT 06877 | OLD WAGON OLD WAGON | 1 | 6/29/2018 | 6/29/2018 10:18 |
| 3704619 | XF_UG:C:#H:14559812 | OUT | NEWTOWN AWC | SOUTHBURY | HILLTOP ( 907B) RD W -- U, SOUTHBURY, CT 06488 | HILLTOP HILLTOP | 1 | 6/29/2018 | 6/29/2018 10:22 |
| 3704624 | XF_OH:C:2092:10585872 | NON | NEWTOWN AWC | NEWTOWN | DAYTON ( 21) ST -- 2090, SANDY HOOK, CT 06482 | DAYTON DAYTON | 0 | 6/29/2018 | 6/29/2018 10:28 |
| 3704625 | XF_OH:A:31229:20766702 | NON | NORWALK AWC | WESTPORT | ROSEVILLE ( 113) RD -- 27928, WESTPORT, CT 06880 | ROSEVILLE ROSEVILLE | 0 | 6/29/2018 | 6/29/2018 10:29 |
| 3704627 | XF_UG:B:#541:10931588 | NON | NEWTOWN AWC | RIDGEFIELD | OLD WAGON ( 40) RD -- PAD D 40, RIDGEFIELD, CT 06877 | OLD WAGON OLD WAGON | 0 | 6/29/2018 | 6/29/2018 10:29 |
| 3704628 | XF_UG:ABC:#885:10533934 | NON | NEWTOWN AWC | NEWTOWN | TODDY HILL ( 139) RD -- PAD 885, SANDY HOOK, CT 06482 | TODDY HILL TODDY HILL | 0 | 6/29/2018 | 6/29/2018 10:30 |
| 3704632 | XF_UG:A:#1459:24348690 | NON | HARTFORD AWC | WETHERSFIELD | HAYSTACK ( 45) RD -- PAD1458, WETHERSFIELD, CT 06109 | HAYSTACK HAYSTACK | 0 | 6/29/2018 | 6/29/2018 10:36 |
| 3704633 | XF_OH:AB:50126:17359034 | OUT | CHESHIRE AWC | NEW BRITAIN | 50126::MILLER:ST::NEW BRITAIN:CT | MILLER MILLER | 41 | 6/29/2018 | 6/29/2018 10:36 |
| 3704634 | XF_OH:C:3410:6391062 | NON | TORRINGTON AWC | LITCHFIELD | GOODHOUSE ( 251) RD -- 3410, LITCHFIELD, CT 06759 | GOODHOUSE GOODHOUSE | 0 | 6/29/2018 | 6/29/2018 10:36 |
| 3704635 | XF_NET_POS:N1:23843659 | NON | HARTFORD AWC | HARTFORD | WARD ( 87) ST APT 1E -- 942, HARTFORD, CT 06106 | WARD WARD | 0 | 6/29/2018 | 6/29/2018 9:37 |
| 3704636 | XF_OH:A:1210:31613489 | NON | EAST HAMPTON AWC | COLCHESTER | BULL HILL ( 164) RD -- 1922, COLCHESTER, CT 06415 | BULL HILL BULL HILL | 0 | 6/29/2018 | 6/29/2018 10:39 |
| 3704637 | FUSE_OH:25843:20742538 | OUT | NORWALK AWC | WESTPORT | 25843::COMPO BEACH:RD::WESTPORT:CT | COMPO BEACH COMPO BEACH | 32 | 6/29/2018 | 6/29/2018 10:39 |
| 3704638 | XF_OH:A:18640:14518800 | NON | NEWTOWN AWC | SOUTHBURY | LAKESIDE ( 901) RD -- 18640, SOUTHBURY, CT 06488 | LAKESIDE LAKESIDE | 0 | 6/29/2018 | 6/29/2018 10:42 |
| 3704639 | XF_OH:C:21:34961272 | NON | MADISON AWC | ESSEX | BUDNEY HILL ( 7) RD -- 265, IVORYTON, CT 06442 | MAIN MAIN | 0 | 6/29/2018 | 6/29/2018 10:43 |
| 3704642 | XF_OH:C:2092:10585872 | OUT | NEWTOWN AWC | NEWTOWN | DAYTON ( 21) ST -- 2090, SANDY HOOK, CT 06482 | DAYTON DAYTON | 1 | 6/29/2018 | 6/29/2018 10:48 |
| 3704644 | XF_OH:B:61660:14216510 | NON | CHESHIRE AWC | WATERBURY | REVERE ( 81) ST -- 7338, WATERBURY, CT 06708 | GRANDVIEW GRANDVIEW | 0 | 6/29/2018 | 6/29/2018 10:49 |
| 3704645 | XF_OH:B:2361:28209585 | NON | TOLLAND AWC | ENFIELD | COTTAGE ( 63) RD -- 2361, ENFIELD, CT 06082 | COTTAGE COTTAGE | 0 | 6/29/2018 | 6/29/2018 10:49 |
| 3704646 | XF_OH:A:1949:10377976 | OUT | NEWTOWN AWC | DANBURY | OSBORNE ( 57) ST APT 1B -- 1949, DANBURY, CT 06810 | OSBORNE OSBORNE | 1 | 6/29/2018 | 6/29/2018 10:49 |
| 3704647 | XF_OH:A:3723:24068830 | OUT | HARTFORD AWC | EAST HARTFORD | SILVER ( 734) LN FL 2 -- 3726, EAST HARTFORD, CT 06118 | SILVER SILVER | 1 | 6/29/2018 | 6/29/2018 10:51 |
| 3704649 | XF_UG:ABC:#1599:24007261 | OUT | HARTFORD AWC | HARTFORD | #1599::VINE:ST::HARTFORD:CT | VINE VINE | 61 | 6/29/2018 | 6/29/2018 10:52 |
| 3704651 | XF_OH:C:4818:34189318 | OUT | NEW LONDON AWC | EAST LYME | LOVERS ( 80) LN -- 4818, EAST LYME, CT 06333 | LOVERS LOVERS | 1 | 6/29/2018 | 6/29/2018 10:53 |
| 3704653 | XF_OH:C:4512:10774631 | NON | NEWTOWN AWC | NEW MILFORD | VALMAR ( 9) DR -- 9717, NEW MILFORD, CT 06776 | DANBURY DANBURY | 0 | 6/29/2018 | 6/29/2018 10:55 |
| 3704654 | SLD_OH:1574:263322654 | OUT | TORRINGTON AWC | NEW HARTFORD | 1574::SOUTHEAST:RD::NEW HARTFORD:CT | SOUTHEAST SOUTHEAST | 48 | 6/29/2018 | 6/29/2018 10:55 |
| 3704656 | XF_OH:AC:4314:16850179 | NON | CHESHIRE AWC | BRISTOL | CHESTNUT ( 164) ST -- 4135, BRISTOL, CT 06010 | CHESTNUT CHESTNUT | 0 | 6/29/2018 | 6/29/2018 10:58 |
| 3704660 | XF_UG:ABC:#96:14108214 | NON | NEWTOWN AWC | OXFORD | GREAT OAK ( 50) RD -- , OXFORD, CT 06478 | GREAT OAK GREAT OAK | 0 | 6/29/2018 | 6/29/2018 11:00 |
| 3704661 | XF_UG:C:#H:14559812 | OUT | NEWTOWN AWC | SOUTHBURY | HILLTOP ( 907A) RD W -- U, SOUTHBURY, CT 06488 | HILLTOP HILLTOP | 1 | 6/29/2018 | 6/29/2018 11:00 |
| 3704664 | XF_UG:ABC:#1176:204123744 | NON | NORWALK AWC | NORWALK | DR MARTIN LUTHER KING JR ( 360) DR -- ., NORWALK, CT 06854 | MARTIN LUTHER KING MARTIN LUTHER KING | 0 | 6/29/2018 | 6/29/2018 11:03 |
| 3704666 | XF_OH:C:B8810:14542111 | NON | NEWTOWN AWC | MIDDLEBURY | W LAKE ( 114) RD -- F 1662, MIDDLEBURY, CT 06762 | LAKE LAKE | 0 | 6/29/2018 | 6/29/2018 11:04 |
| 3704668 | XF_OH:C:1589:6873993 | NON | TORRINGTON AWC | NEW HARTFORD | SOUTHEAST ( 260) RD -- S1592, NEW HARTFORD, CT 06057 | SOUTHEAST SOUTHEAST | 0 | 6/29/2018 | 6/29/2018 11:06 |
| 3704670 | XF_UG:A:#494:14572286 | OUT | NEWTOWN AWC | SOUTHBURY | HERITAGE ( 668B) VLG -- U, SOUTHBURY, CT 06488 | NEW WHEELER NEW WHEELER | 1 | 6/29/2018 | 6/29/2018 11:09 |
| 3704672 | FUSE_OH:4887:24183141 | OUT | HARTFORD AWC | MANCHESTER | 4887::ST PAUL:DR::MANCHESTER:CT | ST PAUL ST PAUL | 2 | 6/29/2018 | 6/29/2018 9:44 |
| 3704674 | XF_OH:B:621:23869493 | NON | HARTFORD AWC | WINDSOR | POQUONOCK ( 1773) AVE -- 622, WINDSOR, CT 06095 | POQUONOCK POQUONOCK | 0 | 6/29/2018 | 6/29/2018 11:11 |
| 3704675 | XF_OH:B:5214:21017941 | NON | NORWALK AWC | NEW CANAAN | RAMHORNE ( 57) RD -- 5214, NEW CANAAN, CT 06840 | RAMHORNE RAMHORNE | 0 | 6/29/2018 | 6/29/2018 11:12 |
| 3704676 | XF_OH:BC:784:6717398 | NON | TORRINGTON AWC | THOMASTON | FENN ( 578) RD -- H710, THOMASTON, CT 06787 | FENN FENN | 0 | 6/29/2018 | 6/29/2018 11:13 |
| 3704681 | XF_OH:B:3153:24182331 | OUT | HARTFORD AWC | MANCHESTER | 3153::GREENWOOD:DR::MANCHESTER:CT | GREENWOOD GREENWOOD | 9 | 6/29/2018 | 6/29/2018 11:19 |
| 3704682 | XF_OH:C:1629:17165490 | NON | CHESHIRE AWC | PROSPECT | SCOTT ( 6) RD -- 1652, PROSPECT, CT 06712 | SCOTT SCOTT | 0 | 6/29/2018 | 6/29/2018 11:19 |
| 3704683 | XF_OH:BC:2835:34180716 | NON | NEW LONDON AWC | EAST LYME | SPRING GLEN ( 15) RD -- 6726, NIANTIC, CT 06357 | SPRING GLEN SPRING GLEN | 0 | 6/29/2018 | 6/29/2018 11:19 |
| 3704684 | XF_OH:B:3151:24183471 | OUT | HARTFORD AWC | MANCHESTER | 3151::GREENWOOD:DR::MANCHESTER:CT | GREENWOOD GREENWOOD | 11 | 6/29/2018 | 6/29/2018 11:19 |
| 3704687 | FUSE_UG:2909:17616330 | OUT | CHESHIRE AWC | SOUTHINGTON | 2909::WOODRUFF:ST::SOUTHINGTON:CT | WOODRUFF WOODRUFF | 3 | 6/29/2018 | 6/29/2018 11:21 |
| 3704689 | XF_OH:B:3151:24183471 | OUT | HARTFORD AWC | MANCHESTER | GREENWOOD ( 77) DR -- 3151, MANCHESTER, CT 06042 | GREENWOOD GREENWOOD | 1 | 6/29/2018 | 6/29/2018 11:22 |
| 3704690 | XF_OH:C:5005:34627004 | OUT | NEW LONDON AWC | LYME | COVE ( 86) RD -- 5005, LYME, CT 06371 | COVE COVE | 1 | 6/29/2018 | 6/29/2018 11:23 |
| 3704693 | XF_OH:B:516:28455377 | NON | TOLLAND AWC | ELLINGTON | SANDY BEACH ( 41) RD -- 514, ELLINGTON, CT 06029 | SANDY BEACH SANDY BEACH | 0 | 6/29/2018 | 6/29/2018 11:26 |
| 3704694 | XF_OH:B:3151:24183471 | OUT | HARTFORD AWC | MANCHESTER | GREENWOOD ( 54) DR -- 3149, MANCHESTER, CT 06042 | GREENWOOD GREENWOOD | 1 | 6/29/2018 | 6/29/2018 11:27 |
| 3704698 | XF_OH:B:3151:24183471 | OUT | HARTFORD AWC | MANCHESTER | 3151::GREENWOOD:DR::MANCHESTER:CT | GREENWOOD GREENWOOD | 11 | 6/29/2018 | 6/29/2018 11:29 |
| 3704699 | XF_OH:B:3153:24182331 | OUT | HARTFORD AWC | MANCHESTER | GREENWOOD ( 103) DR -- 3153, MANCHESTER, CT 06042 | GREENWOOD GREENWOOD | 1 | 6/29/2018 | 6/29/2018 11:30 |
| 3704702 | XF_OH:C:198:34905221 | NON | MADISON AWC | KILLINGWORTH | ROUTE 80 ( 62) -- 198-7 REF11-6, KILLINGWORTH, CT 06419 | TIMBER TIMBER | 0 | 6/29/2018 | 6/29/2018 11:31 |
| 3704703 | XF_OH:A:1949:10377976 | OUT | NEWTOWN AWC | DANBURY | OSBORNE ( 57) ST APT 1B -- 1949, DANBURY, CT 06810 | OSBORNE OSBORNE | 1 | 6/29/2018 | 6/29/2018 11:31 |
| 3704705 | XF_OH:A:4953:21016143 | NON | NORWALK AWC | NEW CANAAN | TOBYS ( 23) LN -- 4953, NEW CANAAN, CT 06840 | TOBYS TOBYS | 0 | 6/29/2018 | 6/29/2018 11:33 |

| EVENT NAME | DEVICE NAME | EVENT TYPE NAME | AREA | TOWN | EVENT LOCATION | EVENT STREET | ACT_CUST_OUT | START DATE | DEEN DATE TIME |
|---|---|---|---|---|---|---|---|---|---|
| 3704706 | XF_OH:A:5266:10773096 | NON | NEWTOWN AWC | NEW MILFORD | CARMEN HILL ( 201) RD -- 185S 185, NEW MILFORD, CT 06776 | CARMEN HILL CARMEN HILL | 0 | 6/29/2018 | 6/29/2018 11:35 |
| 3704707 | XF_OH:A:3231:31429569 | NON | MADISON AWC | HADDAM | TIMMS HILL ( 112) RD -- 3232-7, HADDAM, CT 06438 | TIMMS HILL TIMMS HILL | 0 | 6/29/2018 | 6/29/2018 11:36 |
| 3704709 | XF_OH:A:1949:10377976 | OUT | NEWTOWN AWC | DANBURY | OSBORNE ( 57) ST APT 1B -- 1949, DANBURY, CT 06810 | OSBORNE OSBORNE | 1 | 6/29/2018 | 6/29/2018 11:39 |
| 3704710 | XF_OH:B:381:33958641 | NON | MADISON AWC | CHESTER | LAUREL ( 15) ST -- 460-2********, CHESTER, CT 06412 | LAUREL LAUREL | 0 | 6/29/2018 | 6/29/2018 11:39 |
| 3704711 | FUSE_OH:2297:27316770 | OUT | DANIELSON AWC | PLAINFIELD | 2297::JAMES:ST::PLAINFIELD:CT | JAMES JAMES | 59 | 6/29/2018 | 6/29/2018 11:41 |
| 3704713 | XF_OH:B:5820:11209125 | NON | NEWTOWN AWC | DANBURY | COUNTRY RIDGE ( 15) RD -- 5819, DANBURY, CT 06811 | COUNTRY RIDGE COUNTRY RIDGE | 0 | 6/29/2018 | 6/29/2018 11:42 |
| 3704715 | XF_OH:A:932:27280592 | NON | DANIELSON AWC | CANTERBURY | 932::WESTMINSTER:RD::CANTERBURY:CT | WESTMINSTER WESTMINSTER | 0 | 6/29/2018 | 6/29/2018 11:43 |
| 3704716 | XF_OH:A:4953:21016143 | NON | NORWALK AWC | NEW CANAAN | TOBYS ( 23) LN -- 4953, NEW CANAAN, CT 06840 | TOBYS TOBYS | 0 | 6/29/2018 | 6/29/2018 11:43 |
| 3704718 | XF_OH:B:621:23869493 | OUT | HARTFORD AWC | WINDSOR | 621::POQUONOCK:AVE::WINDSOR:CT | POQUONOCK POQUONOCK | 1 | 6/29/2018 | 6/29/2018 11:45 |
| 3704719 | FUSE_OH:4714:31472836 | OUT | EAST HAMPTON AWC | EAST HADDAM | 4714::SCHULMAN VESELAK:RD::EAST HADDAM:CT | SCHULMAN VESELAK SCHULMAN VESELAK | 2 | 6/29/2018 | 6/29/2018 11:30 |
| 3704726 | XF_OH:B:27319:14216636 | NON | CHESHIRE AWC | WATERBURY | BIRCHWOOD ( 56) ST -- 8208, WATERBURY, CT 06708 | BIRCHWOOD BIRCHWOOD | 0 | 6/29/2018 | 6/29/2018 11:55 |
| 3704727 | XF_OH:A:3115:17401871 | NON | HARTFORD AWC | SIMSBURY | WALKER ( 19) DR -- S3116, SIMSBURY, CT 06070 | WALKER WALKER | 0 | 6/29/2018 | 6/29/2018 11:56 |
| 3704728 | XF_OH:A:1793:243309580 | NON | NEWTOWN AWC | MONROE | PEPPER ( 142) ST -- 1792, MONROE, CT 06468 | PEPPER PEPPER | 0 | 6/29/2018 | 6/29/2018 11:57 |
| 3704732 | XF_OH:BC:559:14746009 | OUT | CHESHIRE AWC | WATERBURY | 559::CABLES:AVE::WATERBURY:CT | CABLES CABLES | 1 | 6/29/2018 | 6/29/2018 12:03 |
| 3704733 | XF_UG:C:MH#4811:23995557 | NON | HARTFORD AWC | HARTFORD | CORNWALL ( 126) ST -- 5917, HARTFORD, CT 06112 | CORNWALL CORNWALL | 0 | 6/29/2018 | 6/29/2018 10:54 |
| 3704736 | XF_OH:B:3306:100512958 | NON | STAMFORD AWC | STAMFORD | PHILLIPS ( 12) PL -- 7908, STAMFORD, CT 06906 | GLENBROOK GLENBROOK | 0 | 6/29/2018 | 6/29/2018 12:09 |
| 3704737 | XF_OH:B:13342:17190223 | NON | CHESHIRE AWC | PLAINVILLE | OAKLAND ( 12) ST -- 13342, PLAINVILLE, CT 06062 | OAKLAND OAKLAND | 0 | 6/29/2018 | 6/29/2018 12:10 |
| 3704739 | XF_OH:C:25153:10760038 | NON | NEWTOWN AWC | SEYMOUR | ROOSEVELT ( 36) DR -- 25153, SEYMOUR, CT 06483 | ROOSEVELT ROOSEVELT | 0 | 6/29/2018 | 6/29/2018 12:11 |
| 3704740 | XF_UG:A:MH#4822:23995732 | NON | HARTFORD AWC | HARTFORD | BLUE HILLS ( 187) AVE -- 6020, HARTFORD, CT 06112 | BURLINGTON BURLINGTON | 0 | 6/29/2018 | 6/29/2018 12:11 |
| 3704742 | <inline_jumper.6270> | OUT | TORRINGTON AWC | NEW HARTFORD | 5R1 | | 49 | 6/29/2018 | 6/29/2018 10:55 |
| 3704744 | XF_OH:C:3382:27025957 | NON | EAST HAMPTON AWC | LEBANON | BURNHAM ( 9) RD -- 210, LEBANON, CT 06249 | BURNHAM BURNHAM | 0 | 6/29/2018 | 6/29/2018 12:15 |
| 3704746 | XF_OH:A:1949:10377976 | OUT | NEWTOWN AWC | DANBURY | OSBORNE ( 57) ST APT 1B -- 1949, DANBURY, CT 06810 | OSBORNE OSBORNE | 1 | 6/29/2018 | 6/29/2018 12:17 |
| 3704748 | XF_OH:B:10473:21079598 | OUT | STAMFORD AWC | STAMFORD | ROCKY RAPIDS ( 156) RD -- 10473, STAMFORD, CT 06903 | ROCKY RAPIDS ROCKY RAPIDS | 1 | 6/29/2018 | 6/29/2018 12:20 |
| 3704749 | XF_OH:B:2169:27600087 | NON | DANIELSON AWC | KILLINGLY | COOK HILL () RD -- 2169, KILLINGLY, CT 06239 | COOK HILL COOK HILL | 0 | 6/29/2018 | 6/29/2018 12:20 |
| 3704750 | FUSE_OH:505:32006735 | OUT | HARTFORD AWC | CROMWELL | 505::COURT:ST::CROMWELL:CT | COURT COURT | 36 | 6/29/2018 | 6/29/2018 12:23 |
| 3704752 | XF_OH:B:76695:20555410 | NON | STAMFORD AWC | GREENWICH | MORNINGSIDE ( 27) DR -- 5, GREENWICH, CT 06830 | MORNINGSIDE MORNINGSIDE | 0 | 6/29/2018 | 6/29/2018 12:28 |
| 3704753 | XF_OH:B:10473:21079598 | NON | STAMFORD AWC | STAMFORD | ROCKY RAPIDS ( 156) RD -- 10473, STAMFORD, CT 06903 | ROCKY RAPIDS ROCKY RAPIDS | 0 | 6/29/2018 | 6/29/2018 12:29 |
| 3704759 | XF_OH:C:9343:20454077 | NON | NORWALK AWC | WESTPORT | EASTON ( 23) RD -- 9343, WESTPORT, CT 06880 | EASTON EASTON | 0 | 6/29/2018 | 6/29/2018 12:35 |
| 3704761 | XF_OH:A:784:20340773 | OUT | STAMFORD AWC | STAMFORD | WILLIAM ( 47) ST FL 1 -- 783, STAMFORD, CT 06902 | MAPLE MAPLE | 1 | 6/29/2018 | 6/29/2018 12:37 |
| 3704762 | XF_OH:C:2236:14618560 | NON | CHESHIRE AWC | NAUGATUCK | MELBOURNE ( 80) ST -- 2236, NAUGATUCK, CT 06770 | MELBOURNE MELBOURNE | 0 | 6/29/2018 | 6/29/2018 12:38 |
| 3704763 | XF_OH:C:1324:6629023 | NON | TORRINGTON AWC | LITCHFIELD | NORTHFIELD ( 658) RD -- 1831OFF1324, NORTHFIELD, CT 06778 | NORTHFIELD NORTHFIELD | 0 | 6/29/2018 | 6/29/2018 12:38 |
| 3704765 | XF_OH:B:3151:24183471 | OUT | HARTFORD AWC | MANCHESTER | GREENWOOD ( 77) DR -- 3151, MANCHESTER, CT 06042 | GREENWOOD GREENWOOD | 1 | 6/29/2018 | 6/29/2018 12:39 |
| 3704767 | XF_OH:A:26352:82602051 | NON | NEWTOWN AWC | BEACON FALLS | BETHANY ( 17) RD FL 2 -- 21220, BEACON FALLS, CT 06403 | BETHANY BETHANY | 0 | 6/29/2018 | 6/29/2018 12:41 |
| 3704771 | XF_OH:AB:50126:17359034 | OUT | CHESHIRE AWC | NEW BRITAIN | MILLER ( 53) ST FL 1 -- 50123, NEW BRITAIN, CT 06053 | MILLER MILLER | 1 | 6/29/2018 | 6/29/2018 12:46 |
| 3704772 | XF_OH:C:1123:14789001 | OUT | CHESHIRE AWC | SOUTHINGTON | 1123::VISCONTI:AVE::SOUTHINGTON:CT | VISCONTI VISCONTI | 10 | 6/29/2018 | 6/29/2018 12:49 |
| 3704773 | XF_OH:C:19477:20487715 | NON | NORWALK AWC | WESTON | HIDDEN MEADOW ( 42) RD -- 21076, WESTON, CT 06883 | HIDDEN MEADOW HIDDEN MEADOW | 0 | 6/29/2018 | 6/29/2018 12:51 |
| 3704775 | XF_OH:B:1297:24100909 | NON | HARTFORD AWC | EAST HARTFORD | FORBES ( 361) ST -- 1297, EAST HARTFORD, CT 06118 | FORBES FORBES | 0 | 6/29/2018 | 6/29/2018 12:52 |
| 3704781 | FUSE_OH:435:27826107 | OUT | EAST HAMPTON AWC | LEBANON | 435::NORWICH-HARTFORD:TPKE::LEBANON:CT | NORWICH-HARTFORD NORWICH-HARTFORD | 25 | 6/29/2018 | 6/29/2018 12:58 |
| 3704783 | XF_OH:B:888:31811824 | NON | EAST HAMPTON AWC | EAST HAMPTON | OLD MIDDLETOWN ( 11) RD -- 888, COBALT, CT 06414 | MIDDLETOWN MIDDLETOWN | 0 | 6/29/2018 | 6/29/2018 12:59 |
| 3704785 | XF_OH:ABC:36:31988004 | NON | EAST HAMPTON AWC | GLASTONBURY | MAIN ( 2799) ST -- 1113, GLASTONBURY, CT 06033 | MAIN MAIN | 0 | 6/29/2018 | 6/29/2018 13:06 |
| 3704786 | XF_OH:B:7828:21092841 | NON | STAMFORD AWC | STAMFORD | DUNN ( 47) AVE -- H7618, STAMFORD, CT 06905 | DUNN DUNN | 0 | 6/29/2018 | 6/29/2018 13:06 |
| 3704788 | XF_UG:A:#184:14614634 | NON | CHESHIRE AWC | OXFORD | KERSKI ( 9) DR -- PAD 184, OXFORD, CT 06478 | KERSKI KERSKI | 0 | 6/29/2018 | 6/29/2018 13:08 |
| 3704791 | XF_OH:C:1951:34286397 | OUT | NEW LONDON AWC | STONINGTON | FLANDERS ( 297) RD -- 1950-6*******, STONINGTON, CT 06378 | FLANDERS FLANDERS | 1 | 6/29/2018 | 6/29/2018 13:16 |
| 3704792 | XF_OH:A:75:27849663 | OUT | DANIELSON AWC | SPRAGUE | SCOTLAND ( 2) RD -- 75, BALTIC, CT 06330 | SCOTLAND SCOTLAND | 1 | 6/29/2018 | 6/29/2018 13:16 |
| 3704793 | XF_UG:B:#1:17160704 | NON | CHESHIRE AWC | PROSPECT | PUTTING GREEN ( 1) LN -- PAD 1, PROSPECT, CT 06712 | PUTTING GREEN PUTTING GREEN | 0 | 6/29/2018 | 6/29/2018 13:19 |
| 3704796 | XF_OH:A:75:27849663 | NON | DANIELSON AWC | SPRAGUE | SCOTLAND ( 2) RD -- 75, BALTIC, CT 06330 | SCOTLAND SCOTLAND | 0 | 6/29/2018 | 6/29/2018 13:23 |
| 3704797 | XF_OH:A:1949:10377976 | OUT | NEWTOWN AWC | DANBURY | OSBORNE ( 57) ST APT 1B -- 1949, DANBURY, CT 06810 | OSBORNE OSBORNE | 1 | 6/29/2018 | 6/29/2018 13:23 |
| 3704798 | XF_UG:A:#2059:17216967 | NON | HARTFORD AWC | AVON | SOMERSET ( 108) DR -- , AVON, CT 06001 | SOMERSET SOMERSET | 0 | 6/29/2018 | 6/29/2018 13:24 |
| 3704799 | XF_OH:C:1951:34286397 | NON | NEW LONDON AWC | STONINGTON | FLANDERS ( 297) RD -- 1950-6*******, STONINGTON, CT 06378 | FLANDERS FLANDERS | 0 | 6/29/2018 | 6/29/2018 13:25 |
| 3704800 | XF_OH:ABC:1955:20844592 | OUT | NORWALK AWC | NORWALK | ROWAYTON ( 157) AVE -- M 1955, NORWALK, CT 06853 | ROWAYTON ROWAYTON | 1 | 6/29/2018 | 6/29/2018 13:26 |
| 3704801 | XF_OH:AC:250:24408570 | NON | HARTFORD AWC | BLOOMFIELD | HARDING ( 8) AVE -- 248, BLOOMFIELD, CT 06002 | HARDING HARDING | 0 | 6/29/2018 | 6/29/2018 13:27 |
| 3704802 | XF_OH:A:784:20340773 | OUT | STAMFORD AWC | STAMFORD | WILLIAM ( 47) ST FL 1 -- 783, STAMFORD, CT 06902 | MAPLE MAPLE | 1 | 6/29/2018 | 6/29/2018 13:28 |
| 3704804 | XF_OH:AB:169:6360009 | NON | TORRINGTON AWC | LITCHFIELD | TORRINGTON ( 366) RD -- 167, LITCHFIELD, CT 06759 | ROUTE 202 ROUTE 202 | 0 | 6/29/2018 | 6/29/2018 13:32 |

| EVENT NAME | DEVICE NAME | EVENT TYPE NAME | AREA | TOWN | EVENT LOCATION | EVENT STREET | ACT_CUST_OUT | START DATE | DEEN DATE TIME |
|---|---|---|---|---|---|---|---|---|---|
| 3704805 | XF_OH:A:784:20340773 | OUT | STAMFORD AWC | STAMFORD | WILLIAM ( 47) ST FL 1 -- 783, STAMFORD, CT 06902 | MAPLE MAPLE | 1 | 6/29/2018 | 6/29/2018 13:34 |
| 3704807 | XF_OH:C:1951:34286397 | OUT | NEW LONDON AWC | STONINGTON | FLANDERS ( 297) RD -- 1950-6*******, STONINGTON, CT 06378 | FLANDERS FLANDERS | 1 | 6/29/2018 | 6/29/2018 13:35 |
| 3704809 | XF_OH:A:8022:34784918 | OUT | MADISON AWC | GUILFORD | STILLMEADOW ( 43) DR -- 8021, GUILFORD, CT 06437 | STILLMEADOW STILLMEADOW | 1 | 6/29/2018 | 6/29/2018 13:37 |
| 3704811 | XF_UG:C:#204:145695394 | NON | NEWTOWN AWC | BEACON FALLS | CHATFIELD ( 1) DR -- PAD 204, BEACON FALLS, CT 06403 | CHATFIELD CHATFIELD | 0 | 6/29/2018 | 6/29/2018 13:39 |
| 3704812 | XF_OH:B:1026:27362266 | OUT | DANIELSON AWC | PUTNAM | PEARL ( 29) AVE -- 1029, PUTNAM, CT 06260 | PEARL PEARL | 1 | 6/29/2018 | 6/29/2018 13:39 |
| 3704813 | LB_DSC_OH:4024:10748811 | NON | NEWTOWN AWC | SHERMAN | 4024::NEW FAIRFIELD:RD::SHERMAN:CT | NEW FAIRFIELD NEW FAIRFIELD | 0 | 6/29/2018 | 6/29/2018 13:45 |
| 3704815 | XF_OH:AC:452:27752377 | NON | DANIELSON AWC | PLAINFIELD | HIGHLAND ST ( 20) EXT -- 451, MOOSUP, CT 06354 | HIGHLAND HIGHLAND | 0 | 6/29/2018 | 6/29/2018 13:46 |
| 3704816 | XF_OH:AC:452:27752377 | NON | DANIELSON AWC | PLAINFIELD | HIGHLAND ST ( 20) EXT -- 451, MOOSUP, CT 06354 | HIGHLAND HIGHLAND | 0 | 6/29/2018 | 6/29/2018 13:46 |
| 3704818 | XF_OH:B:1176:34171224 | NON | NEW LONDON AWC | EAST LYME | ROXBURY ( 91) RD -- 1176, NIANTIC, CT 06357 | ROXBURY ROXBURY | 0 | 6/29/2018 | 6/29/2018 13:49 |
| 3704819 | XF_OH:B:6096:34818103 | NON | MADISON AWC | GUILFORD | OLD SACHEMS HEAD ( 144) RD -- 5067-9, GUILFORD, CT 06437 | OLD SACHEMS HEAD OLD SACHEMS HEAD | 0 | 6/29/2018 | 6/29/2018 13:50 |
| 3704822 | XF_OH:C:1931:10590920 | OUT | NEWTOWN AWC | NEWTOWN | CRICKET ( 33) TRL -- 1931 1932, SANDY HOOK, CT 06482 | CRICKET CRICKET | 1 | 6/29/2018 | 6/29/2018 13:55 |
| 3704823 | XF_OH:B:10681:10722048 | OUT | NEWTOWN AWC | SHERMAN | 10681::BRIDGEWORTH:LN::SHERMAN:CT | BRIDGEWORTH BRIDGEWORTH | 3 | 6/29/2018 | 6/29/2018 13:55 |
| 3704824 | XF_OH:B:2633:34904423 | OUT | MADISON AWC | KILLINGWORTH | CHITTENDEN ( 114) RD -- 2633 12, KILLINGWORTH, CT 06419 | CHITTENDEN CHITTENDEN | 1 | 6/29/2018 | 6/29/2018 13:58 |
| 3704826 | XF_OH:B:443:17003764 | NON | CHESHIRE AWC | CHESHIRE | BEACON HILL ( 256) DR -- 443, CHESHIRE, CT 06410 | BEACON HILL BEACON HILL | 0 | 6/29/2018 | 6/29/2018 14:02 |
| 3704827 | XF_OH:B:111:27864482 | NON | EAST HAMPTON AWC | FRANKLIN | AYER ( 55) RD -- 112, FRANKLIN, CT 06254 | AYER AYER | 0 | 6/29/2018 | 6/29/2018 14:04 |
| 3704829 | FUSE_OH:318:45556320 | OUT | DANIELSON AWC | PLAINFIELD | 318::GENDRON:RD::PLAINFIELD:CT | GENDRON GENDRON | 82 | 6/29/2018 | 6/29/2018 14:05 |
| 3704833 | XF_OH:AB:336:24408514 | NON | HARTFORD AWC | BLOOMFIELD | ELIZABETH ( 68) AVE -- C335, BLOOMFIELD, CT 06002 | ELIZABETH ELIZABETH | 0 | 6/29/2018 | 6/29/2018 14:06 |
| 3704834 | XF_UG:A:#494:14572286 | OUT | NEWTOWN AWC | SOUTHBURY | HERITAGE ( 668A) VLG -- U, SOUTHBURY, CT 06488 | NEW WHEELER NEW WHEELER | 1 | 6/29/2018 | 6/29/2018 14:07 |
| 3704839 | XF_OH:B:10681:10722048 | NON | NEWTOWN AWC | SHERMAN | BRIDGEWORTH ( 4) LN -- 10681 10682, SHERMAN, CT 06784 | BRIDGEWORTH BRIDGEWORTH | 0 | 6/29/2018 | 6/29/2018 14:13 |
| 3704844 | XF_OH:B:3009:28085910 | OUT | DANIELSON AWC | ASHFORD | 3009::BOSTON HOLLOW:RD::ASHFORD:CT | BOSTON HOLLOW BOSTON HOLLOW | 1 | 6/29/2018 | 6/29/2018 14:20 |
| 3704845 | XF_OH:B:648:6856224 | NON | TORRINGTON AWC | NEW HARTFORD | LITCHFIELD ( 1290) TPKE -- H2186 S650, NEW HARTFORD, CT 06057 | LITCHFIELD LITCHFIELD | 0 | 6/29/2018 | 6/29/2018 14:21 |
| 3704846 | XF_OH:A:4271:34732377 | NON | NEW LONDON AWC | STONINGTON | ELIZABETH ( 12) DR -- 4271, PAWCATUCK, CT 06379 | ELIZABETH ELIZABETH | 0 | 6/29/2018 | 6/29/2018 14:21 |
| 3704847 | XF_OH:A:2552:34759929 | NON | NEW LONDON AWC | LEDYARD | JESSICA ( 7) LN -- 2552, LEDYARD, CT 06339 | JESSICA JESSICA | 0 | 6/29/2018 | 6/29/2018 14:25 |
| 3704848 | XF_UG:ABC:#950:24390257 | NON | HARTFORD AWC | ROCKY HILL | CROMWELL ( 946) AVE -- PAD 333, ROCKY HILL, CT 06067 | CROMWELL CROMWELL | 0 | 6/29/2018 | 6/29/2018 14:25 |
| 3704851 | XF_OH:A:S-46:14577972 | NON | NEWTOWN AWC | SOUTHBURY | OLD FIELD ( 761) RD -- G2129, SOUTHBURY, CT 06488 | OLD FIELD OLD FIELD | 0 | 6/29/2018 | 6/29/2018 14:32 |
| 3704853 | XF_OH:ABC:1027:31448110 | NON | EAST HAMPTON AWC | EAST HADDAM | TOWN ( 232) ST -- 1027, EAST HADDAM, CT 06423 | TOWN TOWN | 0 | 6/29/2018 | 6/29/2018 12:56 |
| 3704855 | XF_OH:A:A5941:68489780 | NON | NEWTOWN AWC | NEW MILFORD | S KENT ( 76) RD -- 5939, GAYLORDSVILLE, CT 06755 | KENT KENT | 0 | 6/29/2018 | 6/29/2018 14:38 |
| 3704856 | XF_OH:A:2917:14050503 | OUT | CHESHIRE AWC | BETHANY | 2917::AMITY:RD::BETHANY:CT | AMITY AMITY | 4 | 6/29/2018 | 6/29/2018 14:39 |
| 3704858 | XF_OH:B:1303:34150454 | OUT | NEW LONDON AWC | WATERFORD | GREAT NECK ( 110) RD -- S1303W, WATERFORD, CT 06385 | GREAT NECK GREAT NECK | 1 | 6/29/2018 | 6/29/2018 14:40 |
| 3704860 | XF_OH:A:4271:34732377 | OUT | NEW LONDON AWC | STONINGTON | ELIZABETH ( 12) DR -- 4271, PAWCATUCK, CT 06379 | ELIZABETH ELIZABETH | 1 | 6/29/2018 | 6/29/2018 14:41 |
| 3704861 | XF_OH:B:2180:6389186 | NON | TORRINGTON AWC | LITCHFIELD | BANTAM LAKE ( 220) RD -- 2180, BANTAM, CT 06750 | BANTAM LAKE BANTAM LAKE | 0 | 6/29/2018 | 6/29/2018 14:41 |
| 3704862 | XF_OH:B:26905:14519534 | NON | NEWTOWN AWC | SOUTHBURY | GEORGES HILL ( 1143) RD -- G3273, SOUTHBURY, CT 06488 | GEORGES HILL GEORGES HILL | 0 | 6/29/2018 | 6/29/2018 14:44 |
| 3704864 | XF_OH:A:4905:24361655 | NON | HARTFORD AWC | WETHERSFIELD | WATERS VIEW ( 74) DR -- 3367, WETHERSFIELD, CT 06109 | DAVIS DAVIS | 0 | 6/29/2018 | 6/29/2018 14:45 |
| 3704865 | XF_OH:C:19531:20739474 | OUT | NORWALK AWC | WESTPORT | OWENOKE ( 34) PARK -- 19530, WESTPORT, CT 06880 | STUART STUART | 1 | 6/29/2018 | 6/29/2018 14:45 |
| 3704867 | XF_OH:C:62569:14216895 | OUT | CHESHIRE AWC | WATERBURY | LEDGESIDE ( 103) AVE -- 62569, WATERBURY, CT 06708 | LEDGESIDE LEDGESIDE | 1 | 6/29/2018 | 6/29/2018 14:46 |
| 3704871 | XF_OH:B:6933:34171189 | OUT | NEW LONDON AWC | EAST LYME | ROXBURY ( 93) RD BLDG REAR -- 69331177R1169, NIANTIC, CT 06357 | ROXBURY ROXBURY | 7 | 6/29/2018 | 6/29/2018 14:52 |
| 3704872 | XF_OH:C:B7046:14078755 | NON | NEWTOWN AWC | BEACON FALLS | FELDSPAR ( 83) AVE BLDG REAR -- B7047, BEACON FALLS, CT 06403 | FELDSPAR FELDSPAR | 0 | 6/29/2018 | 6/29/2018 14:52 |
| 3704873 | XF_OH:C:3260:27688940 | NON | TOLLAND AWC | STAFFORD | WHIPPOORWILL ( 3) LN -- 3259, STAFFORD SPGS, CT 06076 | WHIPPOORWILL WHIPPOORWILL | 0 | 6/29/2018 | 6/29/2018 14:52 |
| 3704874 | XF_OH:A:8022:34784918 | OUT | MADISON AWC | GUILFORD | STILLMEADOW ( 43) DR -- 8021, GUILFORD, CT 06437 | STILLMEADOW STILLMEADOW | 1 | 6/29/2018 | 6/29/2018 14:54 |
| 3704884 | XF_OH:B:1109:28195060 | NON | TOLLAND AWC | SOMERS | HALL HILL ( 534) RD -- 1108, SOMERS, CT 06071 | HALL HILL HALL HILL | 0 | 6/29/2018 | 6/29/2018 15:02 |
| 3704889 | XF_OH:A:3348:28250529 | NON | TOLLAND AWC | EAST GRANBY | COPPER GATE ( 2) RD -- S3348, EAST GRANBY, CT 06026 | COPPER GATE COPPER GATE | 0 | 6/29/2018 | 6/29/2018 15:04 |
| 3704892 | XF_OH:AC:4319:14706146 | NON | CHESHIRE AWC | WOLCOTT | BAYVIEW ( 84) CIR -- 4319, WOLCOTT, CT 06716 | BAYVIEW BAYVIEW | 0 | 6/29/2018 | 6/29/2018 15:05 |
| 3704893 | XF_OH:C:6070:17325994 | NON | CHESHIRE AWC | MERIDEN | SWEET BIRCH ( 90) RD -- 6070, MERIDEN, CT 06450 | SPICE APPLE SPICE APPLE | 0 | 6/29/2018 | 6/29/2018 15:10 |
| 3704895 | XF_OH:B:4557:17485338 | OUT | HARTFORD AWC | BLOOMFIELD | BUTTERNUT ( 5) DR -- 4558, BLOOMFIELD, CT 06002 | BUTTERNUT BUTTERNUT | 1 | 6/29/2018 | 6/29/2018 15:13 |
| 3704896 | XF_OH:C:1314:28406836 | NON | TOLLAND AWC | TOLLAND | METCALF ( 16) RD -- 1315, TOLLAND, CT 06084 | METCALF METCALF | 0 | 6/29/2018 | 6/29/2018 15:19 |
| 3704899 | XF_OH:B:555:24388112 | NON | HARTFORD AWC | ROCKY HILL | CROMWELL ( 685S) AVE CAB 685S -- 553, ROCKY HILL, CT 06067 | CROMWELL CROMWELL | 0 | 6/29/2018 | 6/29/2018 15:22 |
| 3704900 | XF_UG:ABC:#315:28218947 | NON | TOLLAND AWC | ENFIELD | CRANBROOK ( 8) BLVD -- PAD 315, ENFIELD, CT 06082 | CRANBROOK CRANBROOK | 0 | 6/29/2018 | 6/29/2018 15:22 |
| 3704901 | XF_UG:C:#386:51301182 | OUT | NEW LONDON AWC | OLD LYME | MILE CREEK ( 125) RD -- 386, OLD LYME, CT 06371 | MILE CREEK MILE CREEK | 1 | 6/29/2018 | 6/29/2018 15:22 |
| 3704904 | XF_OH:B:3779:65963199 | NON | DANIELSON AWC | PLAINFIELD | CORNELL ( 31) RD -- 3777, PLAINFIELD, CT 06374 | CORNELL CORNELL | 0 | 6/29/2018 | 6/29/2018 15:22 |
| 3704909 | XF_OH:B:C3181:14117578 | NON | NEWTOWN AWC | OXFORD | CHESTNUT TREE HILL ( 313) RD -- C3181, OXFORD, CT 06478 | CHESTNUT TREE HILL CHESTNUT TREE HILL | 0 | 6/29/2018 | 6/29/2018 15:29 |
| 3704910 | XF_OH:C:2014:27229349 | NON | DANIELSON AWC | PLAINFIELD | POND HILL ( 267) RD -- 2014, MOOSUP, CT 06354 | POND HILL POND HILL | 0 | 6/29/2018 | 6/29/2018 15:32 |
| 3704911 | XF_OH:B:1870:26989193 | NON | EAST HAMPTON AWC | WINDHAM | WINDHAM ( 492) RD -- 1866, WILLIMANTIC, CT 06226 | OLD SOUTH WINDHAM OLD SOUTH WINDHA | 0 | 6/29/2018 | 6/29/2018 15:34 |
| 3704914 | XF_OH:C:3285:20089846 | NON | NEWTOWN AWC | REDDING | BLUEBERRY HILL ( 11) RD -- 3284, WEST REDDING, CT 06896 | BLUEBERRY HILL BLUEBERRY HILL | 0 | 6/29/2018 | 6/29/2018 15:35 |

| EVENT NAME | DEVICE NAME | EVENT TYPE NAME | AREA | TOWN | EVENT LOCATION | EVENT STREET | ACT_CUST_OUT | START DATE | DEEN DATE TIME |
|---|---|---|---|---|---|---|---|---|---|
| 3704920 | FUSE_OH:698:224394909 | OUT | DANIELSON AWC | EASTFORD | 698::CENTER PIKE:RD::EASTFORD:CT | CENTER PIKE CENTER PIKE | 3 | 6/29/2018 | 6/29/2018 15:41 |
| 3704922 | XF_UG:B:#120:26961568 | OUT | EAST HAMPTON AWC | WINDHAM | WOODS ( 35) WAY -- REF 4670, NORTH WINDHAM, CT 06256 | WOODS WOODS | 1 | 6/29/2018 | 6/29/2018 15:42 |
| 3704923 | XF_UG:B:#415:11110707 | NON | NEWTOWN AWC | BROOKFIELD | LEDGEWOOD ( 1) DR BLDG 15 OWNR -- PAD 415, BROOKFIELD, CT 068 | LEDGEWOOD LEDGEWOOD | 0 | 6/29/2018 | 6/29/2018 15:45 |
| 3704927 | XF_OH:A:1847:10764742 | NON | NEWTOWN AWC | BROOKFIELD | WOOD CREEK ( 7) RD -- 1847, BROOKFIELD, CT 06804 | WOODCREEK WOODCREEK | 0 | 6/29/2018 | 6/29/2018 15:52 |
| 3704931 | XF_NET_POS:N200:23784235 | OUT | HARTFORD AWC | HARTFORD | FRANKLIN ( 224) AVE -- U, HARTFORD, CT 06114 | FRANKLIN FRANKLIN | 1 | 6/29/2018 | 6/29/2018 15:57 |
| 3704932 | XF_OH:B:26910:14519320 | OUT | NEWTOWN AWC | SOUTHBURY | 26910::GEORGES HILL:RD::SOUTHBURY:CT | GEORGES HILL GEORGES HILL | 1 | 6/29/2018 | 6/29/2018 15:58 |
| 3704933 | XF_UG:C:MH#5694:23995578 | NON | HARTFORD AWC | HARTFORD | CORNWALL ( 148) ST -- , HARTFORD, CT 06112 | CHATHAM CHATHAM | 0 | 6/29/2018 | 6/29/2018 15:59 |
| 3704937 | XF_OH:B:2633:34904423 | OUT | MADISON AWC | KILLINGWORTH | CHITTENDEN ( 114) RD -- 2633 12, KILLINGWORTH, CT 06419 | CHITTENDEN CHITTENDEN | 1 | 6/29/2018 | 6/29/2018 16:00 |
| 3704938 | XF_OH:A:18239:20657442 | OUT | NEWTOWN AWC | RIDGEFIELD | 18239::ACRE:LN::RIDGEFIELD:CT | ACRE ACRE | 4 | 6/29/2018 | 6/29/2018 16:02 |
| 3704940 | XF_OH:A:11446:10793079 | OUT | NEWTOWN AWC | NEW FAIRFIELD | HIGH VIEW ( 4) TER -- 11444, NEW FAIRFIELD, CT 06812 | HIGH VIEW HIGH VIEW | 1 | 6/29/2018 | 6/29/2018 16:05 |
| 3704944 | XF_OH:C:62569:14216895 | OUT | CHESHIRE AWC | WATERBURY | LEDGESIDE ( 103) AVE -- 62569, WATERBURY, CT 06708 | LEDGESIDE LEDGESIDE | 1 | 6/29/2018 | 6/29/2018 16:09 |
| 3704945 | XF_OH:A:2195:14051659 | NON | CHESHIRE AWC | BETHANY | ANTHONY ( 34) CT -- 2195, BETHANY, CT 06524 | ANTHONY ANTHONY | 0 | 6/29/2018 | 6/29/2018 16:10 |
| 3704946 | XF_OH:B:176:27006514 | NON | EAST HAMPTON AWC | FRANKLIN | ROUTE 32 ( 348) -- 175, NORTH FRANKLIN, CT 06254 | WINDHAM WINDHAM | 0 | 6/29/2018 | 6/29/2018 16:11 |
| 3704947 | XF_OH:C:16229:20484481 | NON | NORWALK AWC | WESTON | STEEP HILL ( 117) RD -- 16229, WESTON, CT 06883 | STEEP HILL STEEP HILL | 0 | 6/29/2018 | 6/29/2018 16:13 |
| 3704952 | XF_OH:C:62569:14216895 | NON | CHESHIRE AWC | WATERBURY | LEDGESIDE ( 103) AVE APT 1B -- P#62569, WATERBURY, CT 06708 | LEDGESIDE LEDGESIDE | 0 | 6/29/2018 | 6/29/2018 14:54 |
| 3704953 | XF_OH:A:1462:28250921 | NON | TOLLAND AWC | EAST GRANBY | NEWGATE ( 100) RD -- S375, EAST GRANBY, CT 06026 | NEWGATE NEWGATE | 0 | 6/29/2018 | 6/29/2018 16:21 |
| 3704958 | XF_OH:B:26910:14519320 | NON | NEWTOWN AWC | SOUTHBURY | GEORGES HILL ( 1056) RD -- 26910, SOUTHBURY, CT 06488 | GEORGES HILL GEORGES HILL | 0 | 6/29/2018 | 6/29/2018 16:30 |
| 3704960 | XF_OH:B:516:28455377 | NON | TOLLAND AWC | ELLINGTON | SANDY BEACH ( 41) RD -- 514, ELLINGTON, CT 06029 | SANDY BEACH SANDY BEACH | 0 | 6/29/2018 | 6/29/2018 16:31 |
| 3704961 | XF_OH:C:2740:10470693 | NON | TORRINGTON AWC | KENT | KENMONT ( 30) RD -- 1861 1862, KENT, CT 06757 | KENMONT KENMONT | 0 | 6/29/2018 | 6/29/2018 16:31 |
| 3704963 | XF_OH:B:4557:17485338 | NON | HARTFORD AWC | BLOOMFIELD | BUTTERNUT ( 5) DR -- 4558, BLOOMFIELD, CT 06002 | BUTTERNUT BUTTERNUT | 0 | 6/29/2018 | 6/29/2018 16:36 |
| 3704968 | XF_UG:ABC:#769:21173524 | NON | NORWALK AWC | NORWALK | MERRITT 7 ( 501) -- , NORWALK, CT 06851 | GLOVER GLOVER | 0 | 6/29/2018 | 6/29/2018 16:41 |
| 3704969 | XF_OH:A:11446:10793079 | OUT | NEWTOWN AWC | NEW FAIRFIELD | HIGH VIEW ( 4) TER -- 11444, NEW FAIRFIELD, CT 06812 | HIGH VIEW HIGH VIEW | 1 | 6/29/2018 | 6/29/2018 16:41 |
| 3704970 | XF_OH:B:21697:20698523 | OUT | NORWALK AWC | WESTPORT | BALDWIN ( 6) PL -- M, WESTPORT, CT 06880 | BALDWIN BALDWIN | 1 | 6/29/2018 | 6/29/2018 16:41 |
| 3704971 | XF_OH:B:3245:17606523 | NON | CHESHIRE AWC | SOUTHINGTON | PATTONWOOD ( 39) DR -- 3244, SOUTHINGTON, CT 06489 | PATTONWOOD PATTONWOOD | 0 | 6/29/2018 | 6/29/2018 16:43 |
| 3704973 | XF_OH:C:16229:20484481 | OUT | NORWALK AWC | WESTON | 16229::STEEP HILL:RD::WESTON:CT | STEEP HILL STEEP HILL | 3 | 6/29/2018 | 6/29/2018 16:48 |
| 3704975 | XF_OH:C:9453:14693106 | OUT | TORRINGTON AWC | WATERTOWN | MERRIAM ( 141) LN -- C9452, WATERTOWN, CT 06795 | MERRIAM MERRIAM | 1 | 6/29/2018 | 6/29/2018 16:56 |
| 3704984 | XF_NET_POS:N200:23784235 | OUT | HARTFORD AWC | HARTFORD | FRANKLIN ( 224) AVE -- U, HARTFORD, CT 06114 | FRANKLIN FRANKLIN | 1 | 6/29/2018 | 6/29/2018 17:02 |
| 3704985 | XF_OH:C:4350:24064115 | OUT | HARTFORD AWC | EAST HARTFORD | CHEYENNE ( 63) RD -- 4355, EAST HARTFORD, CT 06118 | CHEYENNE CHEYENNE | 1 | 6/29/2018 | 6/29/2018 17:08 |
| 3704987 | FUSE_OH:1306:420460017 | OUT | EAST HAMPTON AWC | WINDHAM | 1306::ALICE:ST::WINDHAM:CT | ALICE ALICE | 5 | 6/29/2018 | 6/29/2018 17:09 |
| 3704990 | XF_OH:C:78873:20563148 | OUT | STAMFORD AWC | GREENWICH | LAKEWOOD ( 35) CIR N -- 0, GREENWICH, CT 06830 | LAKEWOOD LAKEWOOD | 1 | 6/29/2018 | 6/29/2018 17:11 |
| 3704992 | FUSE_UG:5860:6237954 | OUT | TORRINGTON AWC | HARWINTON | 5860::PLYMOUTH:RD::HARWINTON:CT | PLYMOUTH PLYMOUTH | 3 | 6/29/2018 | 6/29/2018 17:13 |
| 3704993 | XF_OH:B:946:27280480 | NON | DANIELSON AWC | CANTERBURY | COLBURN ( 62) RD -- 2208, CANTERBURY, CT 06331 | COLBURN COLBURN | 0 | 6/29/2018 | 6/29/2018 17:14 |
| 3704995 | XF_OH:A:552:27816751 | NON | EAST HAMPTON AWC | COLUMBIA | ROUTE 87 ( 47) -- 552, COLUMBIA, CT 06237 | JONATHAN TRUMBULL JONATHAN TRUMBUI | 0 | 6/29/2018 | 6/29/2018 17:17 |
| 3704996 | XF_UG:A:#38:31708578 | NON | EAST HAMPTON AWC | HEBRON | KAREN ( 19) CIR -- PAD 38, HEBRON, CT 06248 | KAREN KAREN | 0 | 6/29/2018 | 6/29/2018 17:18 |
| 3704998 | XF_OH:B:G4124:14519772 | NON | NEWTOWN AWC | SOUTHBURY | GEORGES HILL ( 1063) RD -- G4124, SOUTHBURY, CT 06488 | GEORGES HILL GEORGES HILL | 0 | 6/29/2018 | 6/29/2018 17:23 |
| 3705001 | XF_OH:B:7510:10801396 | NON | NEWTOWN AWC | DANBURY | LAKEVIEW ( 19) AVE -- 7510, DANBURY, CT 06811 | LAKEVIEW LAKEVIEW | 0 | 6/29/2018 | 6/29/2018 17:25 |
| 3705002 | XF_OH:C:78873:20563148 | NON | STAMFORD AWC | GREENWICH | LAKEWOOD ( 35) CIR N -- 0, GREENWICH, CT 06830 | LAKEWOOD LAKEWOOD | 0 | 6/29/2018 | 6/29/2018 17:27 |
| 3705005 | XF_OH:AC:83:31812412 | OUT | EAST HAMPTON AWC | EAST HAMPTON | MIDDLE HADDAM ( 177) RD -- 82, MIDDLE HADDAM, CT 06456 | MIDDLE HADDAM MIDDLE HADDAM | 1 | 6/29/2018 | 6/29/2018 17:35 |
| 3705007 | XF_OH:BC:304:17109311 | OUT | CHESHIRE AWC | CHESHIRE | W MAIN ( 240) ST -- 305, CHESHIRE, CT 06410 | MAIN MAIN | 1 | 6/29/2018 | 6/29/2018 17:38 |
| 3705009 | XF_OH:C:61:31919093 | OUT | HARTFORD AWC | EAST HARTFORD | BREWER ( 471) ST -- 59, EAST HARTFORD, CT 06118 | BREWER BREWER | 1 | 6/29/2018 | 6/29/2018 17:41 |
| 3705011 | XF_OH:B:890:11132385 | NON | NEWTOWN AWC | BROOKFIELD | EVAS ( 4) DR -- 888, BROOKFIELD, CT 06804 | EVA EVA | 0 | 6/29/2018 | 6/29/2018 17:44 |
| 3705012 | XF_OH:C:62569:14216895 | OUT | CHESHIRE AWC | WATERBURY | LEDGESIDE ( 103) AVE -- 62569, WATERBURY, CT 06708 | LEDGESIDE LEDGESIDE | 1 | 6/29/2018 | 6/29/2018 17:44 |
| 3705013 | XF_OH:B:50963:16829042 | OUT | CHESHIRE AWC | NEW BRITAIN | BUELL ( 56) ST FL 3 -- 50963, NEW BRITAIN, CT 06051 | BUELL BUELL | 1 | 6/29/2018 | 6/29/2018 17:54 |
| 3705014 | SCADA_SR:3389:2N14-70S | NON | HARTFORD AWC | BLOOMFIELD | 3389::TOBEY:RD::BLOOMFIELD:CT | TOBEY TOBEY | 0 | 6/29/2018 | 6/29/2018 17:54 |
| 3705015 | XF_OH:B:79354:20224015 | OUT | STAMFORD AWC | GREENWICH | SUNDANCE ( 34) DR -- 0, COS COB, CT 06807 | SUNDANCE SUNDANCE | 1 | 6/29/2018 | 6/29/2018 17:55 |
| 3705018 | XF_OH:B:5380:21194419 | NON | NORWALK AWC | NORWALK | GRANDVIEW ( 49) AVE -- M, NORWALK, CT 06850 | SILK SILK | 0 | 6/29/2018 | 6/29/2018 17:59 |
| 3705019 | XF_UG:C:#245:14107672 | NON | NEWTOWN AWC | OXFORD | GREAT OAK ( 20) RD -- PAD 245, OXFORD, CT 06478 | CAPTAIN WOOSTER CAPTAIN WOOSTER | 0 | 6/29/2018 | 6/29/2018 18:02 |
| 3705022 | XF_UG:ABC:#1180:24259186 | NON | HARTFORD AWC | BLOOMFIELD | JEROME ( 34) AVE -- PAD1180S2196, BLOOMFIELD, CT 06002 | JEROME JEROME | 0 | 6/29/2018 | 6/29/2018 18:06 |
| 3705028 | ELB:#3003:159990313 | OUT | TORRINGTON AWC | HARWINTON | #3003::COVENTRY:LN::HARWINTON:CT | COVENTRY COVENTRY | 9 | 6/29/2018 | 6/29/2018 17:13 |
| 3705029 | XF_OH:A:1268:31925586 | OUT | NEW LONDON AWC | SALEM | OLD COLCHESTER ( 660) RD -- 1268, SALEM, CT 06420 | OLD COLCHESTER OLD COLCHESTER | 1 | 6/29/2018 | 6/29/2018 18:22 |
| 3705034 | FUSE_OH:179:177872927 | OUT | MADISON AWC | OLD SAYBROOK | 179::VINCENT:AVE::OLD SAYBROOK:CT | VINCENT VINCENT | 11 | 6/29/2018 | 6/29/2018 18:33 |
| 3705039 | XF_OH:C:1138:27750556 | OUT | EAST HAMPTON AWC | WINDHAM | TURNER ( 14) ST APT 2 -- 1440, WILLIMANTIC, CT 06226 | MAPLE MAPLE | 1 | 6/29/2018 | 6/29/2018 18:37 |
| 3705040 | XF_OH:C:22318:216480274 | OUT | NEWTOWN AWC | SEYMOUR | ARGONNE ( 24A) TER -- G3768, SEYMOUR, CT 06483 | ARGONNE ARGONNE | 1 | 6/29/2018 | 6/29/2018 18:37 |

| EVENT NAME | DEVICE NAME | EVENT TYPE NAME | AREA | TOWN | EVENT LOCATION | EVENT STREET | ACT_CUST_OUT | START DATE | DEEN DATE TIME |
|---|---|---|---|---|---|---|---|---|---|
| 3705041 | XF_OH:C:1946:24037312 | OUT | HARTFORD AWC | BLOOMFIELD | FERN ( 9) DR -- 1945, BLOOMFIELD, CT 06002 | FERN FERN | 1 | 6/29/2018 | 6/29/2018 18:38 |
| 3705047 | FUSE_OH:3174:14823767 | OUT | NEWTOWN AWC | NEWTOWN | 3174::NEW LEBBON:RD::NEWTOWN:CT | NEW LEBBON NEW LEBBON | 20 | 6/29/2018 | 6/29/2018 18:56 |
| 3705050 | XF_OH:AB:133:16984936 | NON | CHESHIRE AWC | MERIDEN | GLEN HILLS ( 290) RD -- 134, MERIDEN, CT 06451 | GLEN HILLS GLEN HILLS | 0 | 6/29/2018 | 6/29/2018 18:58 |
| 3705055 | XF_OH:A:188:34608425 | OUT | MADISON AWC | OLD SAYBROOK | 188::VINCENT:AVE::OLD SAYBROOK:CT | VINCENT VINCENT | 9 | 6/29/2018 | 6/29/2018 18:33 |
| 3705056 | XF_OH:C:327:10999106 | NON | NEWTOWN AWC | DANBURY | WELL ( 33) AVE FL 1 -- 327, DANBURY, CT 06810 | WELL WELL | 0 | 6/29/2018 | 6/29/2018 19:16 |
| 3705057 | FUSE_OH:1846:20827859 | OUT | NORWALK AWC | NORWALK | 1846:W:NORWALK:RD::NORWALK:CT | NORWALK NORWALK | 125 | 6/29/2018 | 6/29/2018 19:22 |
| 3705058 | XF_OH:B:3177:14824655 | NON | NEWTOWN AWC | NEWTOWN | NEW LEBBON ( 23) RD -- 3177, SANDY HOOK, CT 06482 | NEW LEBBON NEW LEBBON | 0 | 6/29/2018 | 6/29/2018 19:23 |
| 3705062 | XF_OH:BC:F7231:14457990 | NON | NEWTOWN AWC | OXFORD | PEACH FARM RD ( 8) EXT -- F7231, OXFORD, CT 06478 | PEACH FARM PEACH FARM | 0 | 6/29/2018 | 6/29/2018 19:30 |
| 3705063 | XF_OH:C:1023:27772535 | NON | DANIELSON AWC | STERLING | SAW MILL HILL ( 524) RD -- 1023, STERLING, CT 06377 | SAW MILL HILL SAW MILL HILL | 0 | 6/29/2018 | 6/29/2018 19:34 |
| 3705066 | XF_OH:A:1274:28333233 | OUT | EAST HAMPTON AWC | HEBRON | WALL ( 479) ST -- 1274 1665, HEBRON, CT 06248 | WALL WALL | 1 | 6/29/2018 | 6/29/2018 19:42 |
| 3705067 | XF_OH:ABC:74-S:11069012 | NON | NEWTOWN AWC | DANBURY | MILL PLAIN ( 29) RD -- 74 S, DANBURY, CT 06811 | MILL PLAIN MILL PLAIN | 0 | 6/29/2018 | 6/29/2018 19:48 |
| 3705068 | XF_OH:B:26910:14519320 | OUT | NEWTOWN AWC | SOUTHBURY | 26910::GEORGES HILL:RD::SOUTHBURY:CT | GEORGES HILL GEORGES HILL | 1 | 6/29/2018 | 6/29/2018 19:49 |
| 3705070 | XF_NET_POS:N1:23843659 | NON | HARTFORD AWC | HARTFORD | WARD ( 83) ST APT 2A -- 941, HARTFORD, CT 06106 | WARD WARD | 0 | 6/29/2018 | 6/29/2018 19:54 |
| 3705072 | XF_OH:ABC:560:17674378 | NON | HARTFORD AWC | AVON | E MAIN ( 5) ST STE 1 -- 2792, AVON, CT 06001 | MAIN MAIN | 0 | 6/29/2018 | 6/29/2018 19:57 |
| 3705073 | XF_OH:B:8024:10795531 | OUT | NEWTOWN AWC | NEW FAIRFIELD | 8024::TURTLE:DR::NEW FAIRFIELD:CT | TURTLE TURTLE | 4 | 6/29/2018 | 6/29/2018 19:58 |
| 3705076 | XF_OH:ABC:1098:14800024 | NON | CHESHIRE AWC | SOUTHINGTON | MAXWELL NOBLE ( 10) DR -- 1366, PLANTSVILLE, CT 06479 | MAXWELL NOBLE MAXWELL NOBLE | 0 | 6/29/2018 | 6/29/2018 20:03 |
| 3705077 | XF_OH:C:3352:35062699 | NON | NEW LONDON AWC | WATERFORD | OLD MILL ( 2) RD -- S3352, QUAKER HILL, CT 06375 | OLD MILL OLD MILL | 0 | 6/29/2018 | 6/29/2018 20:05 |
| 3705079 | XF_OH:B:420:27177494 | OUT | DANIELSON AWC | LISBON | KENDALL RD ( 4) EXT -- 420, LISBON, CT 06351 | KENDALL ROAD KENDALL ROAD | 1 | 6/29/2018 | 6/29/2018 20:10 |
| 3705080 | XF_OH:B:1900:34652279 | NON | NEW LONDON AWC | OLD LYME | BOSTON POST ( 180) RD APT 4 -- 1899, OLD LYME, CT 06371 | BOSTON POST BOSTON POST | 0 | 6/29/2018 | 6/29/2018 20:11 |
| 3705082 | XF_OH:B:449:28085272 | NON | DANIELSON AWC | EASTFORD | KINGSBURY ( 7) RD -- 447, EASTFORD, CT 06242 | KINGSBURY KINGSBURY | 0 | 6/29/2018 | 6/29/2018 20:15 |
| 3705085 | XF_OH:A:20035:20292040 | OUT | NORWALK AWC | NORWALK | CHESTNUT HILL ( 320) RD -- 20021A, NORWALK, CT 06851 | CHESTNUT HILL CHESTNUT HILL | 1 | 6/29/2018 | 6/29/2018 20:21 |
| 3705087 | XF_OH:AB:62217:14723567 | OUT | CHESHIRE AWC | WATERBURY | PEARL ( 12) ST FL 2 -- 8947, WATERBURY, CT 06704 | PEARL PEARL | 1 | 6/29/2018 | 6/29/2018 20:24 |
| 3705090 | XF_OH:A:881:34416710 | OUT | MADISON AWC | DEEP RIVER | 881::HOOPOLE HILL:RD::DEEP RIVER:CT | HOOPOLE HILL HOOPOLE HILL | 1 | 6/29/2018 | 6/29/2018 20:30 |
| 3705091 | XF_OH:C:5643:20030671 | NON | NORWALK AWC | WILTON | WILRIDGE ( 45) RD -- 16941, WILTON, CT 06897 | WILRIDGE WILRIDGE | 0 | 6/29/2018 | 6/29/2018 18:46 |
| 3705093 | XF_OH:B:420:27177494 | OUT | DANIELSON AWC | LISBON | 420::KENDALL ROAD:EXT::LISBON:CT | KENDALL ROAD KENDALL ROAD | 2 | 6/29/2018 | 6/29/2018 20:49 |
| 3705096 | XF_OH:A:A191:10634688 | NON | NEWTOWN AWC | NEW MILFORD | FORDYCE ( 18) RD -- A190, NEW MILFORD, CT 06776 | FORDYCE FORDYCE | 0 | 6/29/2018 | 6/29/2018 15:12 |
| 3705097 | FUSE_UG:2347:33927473 | OUT | NEW LONDON AWC | LEDYARD | 2347::PHILLIP:LN::LEDYARD:CT | PHILLIP PHILLIP | 5 | 6/29/2018 | 6/29/2018 21:03 |
| 3705099 | XF_OH:BC:734:34354041 | OUT | MADISON AWC | DEEP RIVER | 734::MAIN:ST::DEEP RIVER:CT | MAIN MAIN | 4 | 6/29/2018 | 6/29/2018 21:05 |
| 3705103 | XF_OH:B:3726:24145207 | OUT | HARTFORD AWC | MANCHESTER | RIDGEWOOD ( 21) ST FL 1 -- 3694, MANCHESTER, CT 06040 | ROOSEVELT ROOSEVELT | 1 | 6/29/2018 | 6/29/2018 21:12 |
| 3705105 | XF_OH:B:5919:17479496 | NON | HARTFORD AWC | WEST HARTFORD | MAGNOLIA ( 52) HL -- U, WEST HARTFORD, CT 06117 | MAGNOLIA MAGNOLIA | 0 | 6/29/2018 | 6/29/2018 21:15 |
| 3705107 | XF_UG:ABC:#500:14187052 | NON | CHESHIRE AWC | MIDDLEBURY | MIDDLEBURY ( 1255) RD BLDG 1 -- M, MIDDLEBURY, CT 06762 | MIDDLEBURY MIDDLEBURY | 0 | 6/29/2018 | 6/29/2018 21:20 |
| 3705108 | XF_OH:A:536:27587443 | OUT | TOLLAND AWC | VERNON | HIGH ( 73) ST FL 2 -- 536, VERNON, CT 06066 | HIGH HIGH | 1 | 6/29/2018 | 6/29/2018 21:20 |
| 3705109 | XF_OH:C:62569:14216895 | OUT | CHESHIRE AWC | WATERBURY | LEDGESIDE ( 103) AVE -- 62569, WATERBURY, CT 06708 | LEDGESIDE LEDGESIDE | 1 | 6/29/2018 | 6/29/2018 21:25 |
| 3705112 | XF_OH:BC:734:34354041 | NON | MADISON AWC | DEEP RIVER | MAIN ( 49) ST -- 734, DEEP RIVER, CT 06417 | MAIN MAIN | 0 | 6/29/2018 | 6/29/2018 21:31 |
| 3705115 | XF_OH:A:536:27587443 | NON | TOLLAND AWC | VERNON | HIGH ( 73) ST FL 2 -- 536, VERNON, CT 06066 | HIGH HIGH | 0 | 6/29/2018 | 6/29/2018 21:35 |
| 3705116 | XF_OH:B:2330:11116475 | NON | NEWTOWN AWC | BROOKFIELD | MERWIN BROOK ( 44) RD -- 1217, BROOKFIELD, CT 06804 | MERWIN BROOK MERWIN BROOK | 0 | 6/29/2018 | 6/29/2018 21:41 |
| 3705117 | XF_OH:A:536:27587443 | OUT | TOLLAND AWC | VERNON | HIGH ( 73) ST FL 2 -- 536, VERNON, CT 06066 | HIGH HIGH | 1 | 6/29/2018 | 6/29/2018 21:44 |
| 3705118 | XF_OH:A:3946:17285221 | OUT | CHESHIRE AWC | CHESHIRE | 3946::LACY:RD::CHESHIRE:CT | LACY LACY | 3 | 6/29/2018 | 6/29/2018 21:48 |
| 3705119 | XF_UG:B:#3008:6237982 | OUT | TORRINGTON AWC | HARWINTON | COVENTRY ( 51) LN -- HH3008B, HARWINTON, CT 06791 | COVENTRY COVENTRY | 1 | 6/29/2018 | 6/29/2018 21:49 |
| 3705121 | XF_OH:C:1466:14754746 | NON | CHESHIRE AWC | WOLCOTT | ROOSEVELT ( 12) LN -- 1468, WOLCOTT, CT 06716 | CENTRAL CENTRAL | 0 | 6/29/2018 | 6/29/2018 21:52 |
| 3705122 | XF_OH:ABC:560:17674378 | OUT | HARTFORD AWC | AVON | E MAIN ( 5) ST FL 1 -- 2792, AVON, CT 06001 | MAIN MAIN | 1 | 6/29/2018 | 6/29/2018 21:54 |
| 3705123 | XF_OH:C:62569:14216895 | OUT | CHESHIRE AWC | WATERBURY | LEDGESIDE ( 103) AVE -- 62569, WATERBURY, CT 06708 | LEDGESIDE LEDGESIDE | 1 | 6/29/2018 | 6/29/2018 22:02 |
| 3705126 | XF_OH:A:536:27587443 | OUT | TOLLAND AWC | VERNON | HIGH ( 73) ST FL 2 -- 536, VERNON, CT 06066 | HIGH HIGH | 1 | 6/29/2018 | 6/29/2018 22:20 |
| 3705127 | XF_OH:A:536:27587443 | NON | TOLLAND AWC | VERNON | 536::HIGH:ST::VERNON:CT | HIGH HIGH | 0 | 6/29/2018 | 6/29/2018 22:31 |
| 3705128 | XF_OH:ABC:49:24127714 | NON | TOLLAND AWC | WINDSOR LOCKS | HALFWAY HOUSE () RD -- M, WINDSOR LOCKS, CT 06096 | HALFWAY HOUSE HALFWAY HOUSE | 0 | 6/29/2018 | 6/29/2018 22:43 |
| 3705129 | XF_OH:A:536:27587443 | OUT | TOLLAND AWC | VERNON | HIGH ( 73) ST FL 2 -- 536, VERNON, CT 06066 | HIGH HIGH | 1 | 6/29/2018 | 6/29/2018 22:44 |
| 3705130 | XF_OH:AB:63480:14657393 | OUT | CHESHIRE AWC | WATERBURY | W LIBERTY ( 45) ST APT 1 -- 63480, WATERBURY, CT 06706 | LIBERTY LIBERTY | 1 | 6/29/2018 | 6/29/2018 22:46 |
| 3705132 | XF_OH:AB:63480:14657393 | NON | CHESHIRE AWC | WATERBURY | W LIBERTY ( 45) ST APT 1 -- 63480, WATERBURY, CT 06706 | LIBERTY LIBERTY | 0 | 6/29/2018 | 6/29/2018 22:54 |
| 3705133 | XF_UG:C:#101:34045605 | OUT | MADISON AWC | BRANFORD | DEER PATH ( 4) RD -- 6037, BRANFORD, CT 06405 | DEER PATH DEER PATH | 1 | 6/29/2018 | 6/29/2018 23:04 |
| 3705136 | XF_OH:B:5919:17479496 | OUT | HARTFORD AWC | WEST HARTFORD | MAGNOLIA ( 52) HL -- U, WEST HARTFORD, CT 06117 | MAGNOLIA MAGNOLIA | 1 | 6/29/2018 | 6/29/2018 23:10 |
| 3705138 | XF_OH:C:16229:20484481 | OUT | NORWALK AWC | WESTON | STEEP HILL ( 112) RD -- 16229, WESTON, CT 06883 | STEEP HILL STEEP HILL | 1 | 6/29/2018 | 6/29/2018 23:38 |
| 3705139 | FUSE_OH:29:34776804 | OUT | NEW LONDON AWC | NORTH STONINGTON | 29::JEREMY HILL:RD::NORTH STONINGTON:CT | JEREMY HILL JEREMY HILL | 15 | 6/29/2018 | 6/29/2018 23:41 |
| 3705141 | XF_OH:B:51125:16829934 | NON | CHESHIRE AWC | NEW BRITAIN | VEGA ( 70) ST -- 5165, NEW BRITAIN, CT 06051 | CHERRY CHERRY | 0 | 6/29/2018 | 6/29/2018 23:45 |

| EVENT NAME | DEVICE NAME | EVENT TYPE NAME | AREA | TOWN | EVENT LOCATION | EVENT STREET | ACT_CUST_OUT | START DATE | DEEN DATE TIME |
|---|---|---|---|---|---|---|---|---|---|
| 3705142 | XF_OH:C:5930:23995164 | NON | HARTFORD AWC | HARTFORD | THOMASTON (  24) ST -- S5930, HARTFORD, CT 06112 | THOMASTON THOMASTON | 0 | 6/29/2018 | 6/29/2018 23:49 |
| 3705143 | XF_OH:C:13:34761756 | NON | NEW LONDON AWC | NORTH STONINGTON | MYSTIC (  200) RD -- 13-12<RTE201>, NORTH STONINGTON, CT 06359 | MYSTIC MYSTIC | 0 | 6/29/2018 | 6/29/2018 23:52 |
| 3705144 | XF_OH:C:G3538:75845509 | OUT | NEWTOWN AWC | SOUTHBURY | SLEEPY HILL (  75) RD -- G3537, SOUTHBURY, CT 06488 | SLEEPY HILL SLEEPY HILL | 1 | 6/29/2018 | 6/29/2018 23:55 |
| 3705145 | XF_OH:C:G3538:75845509 | OUT | NEWTOWN AWC | SOUTHBURY | G3538::SLEEPY HILL:RD::SOUTHBURY:CT | SLEEPY HILL SLEEPY HILL | 8 | 6/30/2018 | 6/30/2018 0:08 |
| 3705146 | XF_OH:B:1096:27116567 | NON | TOLLAND AWC | ASHFORD | KAROSI (  15) RD -- 1096, ASHFORD, CT 06278 | SQUAW HOLLOW SQUAW HOLLOW | 0 | 6/30/2018 | 6/30/2018 0:42 |
| 3705147 | XF_OH:A:1604:14047606 | OUT | CHESHIRE AWC | BETHANY | 1604::HOPBROOK:RD::BETHANY:CT | HOPBROOK HOPBROOK | 8 | 6/30/2018 | 6/30/2018 1:04 |
| 3705149 | FUSE_OH:5899:34519473 | OUT | NEW LONDON AWC | MONTVILLE | 5899::MOXLEY:RD::MONTVILLE:CT | MOXLEY MOXLEY | 1 | 6/30/2018 | 6/30/2018 1:12 |
| 3705150 | XF_UG:ABC:#33:27647064 | OUT | TOLLAND AWC | STAFFORD | EAST (  7) ST APT 202 -- 361, STAFFORD SPGS, CT 06076 | EAST EAST | 1 | 6/30/2018 | 6/30/2018 1:33 |
| 3705153 | XF_UG:C:#66:20827248 | OUT | NORWALK AWC | NORWALK | POWDER HORN (  23) RD -- M, NORWALK, CT 06850 | POWDER HORN POWDER HORN | 1 | 6/30/2018 | 6/30/2018 2:10 |
| 3705155 | XF_UG:C:#913:31582274 | OUT | EAST HAMPTON AWC | PORTLAND | PALEY FARMS (  127) RD -- M, PORTLAND, CT 06480 | PALEY FARMS PALEY FARMS | 1 | 6/30/2018 | 6/30/2018 2:37 |
| 3705156 | XF_UG:ABC:#489:53302124 | NON | TORRINGTON AWC | WATERTOWN | ECHO LAKE (  977) RD -- PAD 489, WATERTOWN, CT 06795 | ECHO LAKE ECHO LAKE | 0 | 6/30/2018 | 6/30/2018 3:01 |
| 3705157 | XF_OH:B:2351:33910807 | NON | NEW LONDON AWC | LEDYARD | 2351::GONCH FARM:RD::LEDYARD:CT | GONCH FARM GONCH FARM | 0 | 6/30/2018 | 6/30/2018 3:23 |
| 3705158 | XF_OH:B:3869:27600521 | NON | DANIELSON AWC | KILLINGLY | PROVIDENCE (  332) PIKE -- REF 3868, DANIELSON, CT 06239 | PROVIDENCE PROVIDENCE | 0 | 6/30/2018 | 6/30/2018 4:04 |
| 3705159 | FUSE_UG:4193:24386205 | OUT | HARTFORD AWC | ROCKY HILL | 4193::FRANCE:ST::ROCKY HILL:CT | FRANCE FRANCE | 43 | 6/30/2018 | 6/30/2018 5:47 |
| 3705161 | FUSE_OH:3353:31886258 | OUT | EAST HAMPTON AWC | MIDDLETOWN | 3353::CHAMBERLAIN:RD::MIDDLETOWN:CT | CHAMBERLAIN CHAMBERLAIN | 2 | 6/30/2018 | 6/30/2018 4:48 |
| 3705162 | FUSE_UG:11997:10783693 | OUT | NEWTOWN AWC | NEW FAIRFIELD | 11997::EASTVIEW:DR::NEW FAIRFIELD:CT | EASTVIEW EASTVIEW | 9 | 6/30/2018 | 6/30/2018 5:08 |
| 3705164 | FUSE_OH:4247:23941928 | OUT | HARTFORD AWC | HARTFORD | 4247::BROADVIEW:TER::HARTFORD:CT | BROADVIEW BROADVIEW | 47 | 6/30/2018 | 6/30/2018 5:16 |
| 3705166 | XF_UG:ABC:#33:27647064 | OUT | TOLLAND AWC | STAFFORD | EAST (  7) ST APT 202 -- 361, STAFFORD SPGS, CT 06076 | EAST EAST | 1 | 6/30/2018 | 6/30/2018 5:23 |
| 3705170 | XF_OH:A:1035:20599309 | NON | STAMFORD AWC | GREENWICH | ARCH () ST -- 68617, GREENWICH, CT 06830 | ARCH ARCH | 0 | 6/30/2018 | 6/30/2018 5:31 |
| 3705171 | XF_OH:AC:1041:31508409 | NON | MADISON AWC | HADDAM | LITTLE CITY (  694) RD -- 1041 6, HIGGANUM, CT 06441 | LITTLE CITY LITTLE CITY | 0 | 6/30/2018 | 6/30/2018 5:53 |
| 3705173 | XF_UG:A:#496:11128609 | OUT | NEWTOWN AWC | BROOKFIELD | #496::ARAPAHO:RD::BROOKFIELD:CT | ARAPAHO ARAPAHO | 2 | 6/30/2018 | 6/30/2018 6:01 |
| 3705174 | XF_OH:C:344:10322363 | OUT | NEWTOWN AWC | BETHEL | 344::ANDREW:ST::BETHEL:CT | ANDREW ANDREW | 10 | 6/30/2018 | 6/30/2018 6:07 |
| 3705175 | FUSE_OH:6193:34259695 | OUT | NEW LONDON AWC | STONINGTON | 6193::CAMPGROUND:RD::STONINGTON:CT | CAMPGROUND CAMPGROUND | 6 | 6/30/2018 | 6/30/2018 6:08 |
| 3705176 | XF_UG:A:#494:14572286 | NON | NEWTOWN AWC | SOUTHBURY | HERITAGE ( 668A) VLG -- U, SOUTHBURY, CT 06488 | NEW WHEELER NEW WHEELER | 0 | 6/29/2018 | 6/29/2018 10:46 |
| 3705177 | FUSE_OH:568:20183080 | OUT | STAMFORD AWC | DARIEN | 568::HOLLOW TREE RIDGE:RD::DARIEN:CT | HOLLOW TREE RIDGE HOLLOW TREE RIDGE | 60 | 6/30/2018 | 6/30/2018 6:18 |
| 3705182 | FUSE_OH:1515:17146948 | OUT | CHESHIRE AWC | PLYMOUTH | 1515::ALLENTOWN:RD::PLYMOUTH:CT | ALLENTOWN ALLENTOWN | 21 | 6/30/2018 | 6/30/2018 6:30 |
| 3705186 | <inline_jumper.6274> | OUT | HARTFORD AWC | ROCKY HILL | ::WINTER:LN::ROCKY HILL:CT | | 20 | 6/30/2018 | 6/30/2018 4:29 |
| 3705187 | <inline_jumper.6276> | OUT | HARTFORD AWC | ROCKY HILL | ::FRANCE:ST::ROCKY HILL:CT | | 5 | 6/30/2018 | 6/30/2018 7:54 |
| 3705187 | <inline_jumper.6276> | OUT | HARTFORD AWC | ROCKY HILL | ::FRANCE:ST::ROCKY HILL:CT | | 28 | 6/30/2018 | 6/30/2018 4:29 |
| 3705188 | FUSE_OH:096002A:6234967 | OUT | TORRINGTON AWC | HARWINTON | 096002A::NORTH:RD::HARWINTON:CT | NORTH NORTH | 95 | 6/30/2018 | 6/30/2018 6:40 |
| 3705191 | XF_OH:B:5641:31878659 | OUT | EAST HAMPTON AWC | MIDDLETOWN | 5641::KELSEY:ST::MIDDLETOWN:CT | KELSEY KELSEY | 2 | 6/30/2018 | 6/30/2018 6:44 |
| 3705192 | XF_OH:B:3564:10544829 | OUT | NEWTOWN AWC | NEWTOWN | WILLS (  18) RD -- 3563, NEWTOWN, CT 06470 | WILLS WILLS | 1 | 6/30/2018 | 6/30/2018 6:47 |
| 3705193 | FUSE_OH:2455:10546081 | OUT | NEWTOWN AWC | NEWTOWN | 2455::WILLS:RD::NEWTOWN:CT | WILLS WILLS | 20 | 6/30/2018 | 6/30/2018 6:50 |
| 3705195 | XF_OH:C:G1413:14375178 | OUT | CHESHIRE AWC | WATERBURY | STONEHOLLOW (  51) RD -- G1412, WATERBURY, CT 06704 | STONEHOLLOW STONEHOLLOW | 1 | 6/30/2018 | 6/30/2018 6:52 |
| 3705198 | FUSE_OH:F8912:14070116 | OUT | NEWTOWN AWC | BEACON FALLS | F8912::JONES:DR::BEACON FALLS:CT | JONES JONES | 6 | 6/30/2018 | 6/30/2018 6:55 |
| 3705199 | XF_OH:AB:63480:14657393 | OUT | CHESHIRE AWC | WATERBURY | W LIBERTY (  45) ST APT 1 -- 63480, WATERBURY, CT 06706 | LIBERTY LIBERTY | 1 | 6/30/2018 | 6/30/2018 6:56 |
| 3705202 | FUSE_OH:50:16835580 | OUT | CHESHIRE AWC | BERLIN | 50::HIGH:RD::BERLIN:CT | HIGH HIGH | 101 | 6/30/2018 | 6/30/2018 6:59 |
| 3705209 | FUSE_OH:3150:17143672 | OUT | CHESHIRE AWC | PLYMOUTH | 3150::TUNNEL:RD::PLYMOUTH:CT | TUNNEL TUNNEL | 30 | 6/30/2018 | 6/30/2018 7:03 |
| 3705213 | FUSE_OH:62122:14221249 | OUT | CHESHIRE AWC | WATERBURY | 62122::BUNKER HILL:AVE::WATERBURY:CT | BUNKER HILL BUNKER HILL | 24 | 6/30/2018 | 6/30/2018 7:08 |
| 3705215 | XF_OH:B:2635:24517373 | OUT | HARTFORD AWC | WEST HARTFORD | 2635::HOLLYWOOD:AVE::WEST HARTFORD:CT | HOLLYWOOD HOLLYWOOD | 16 | 6/30/2018 | 6/30/2018 7:09 |
| 3705218 | XF_OH:B:1002:14217588 | NON | CHESHIRE AWC | WATERBURY | BUNKER HILL (  108) AVE -- 1002, WATERBURY, CT 06708 | SUDBURY SUDBURY | 0 | 6/30/2018 | 6/30/2018 7:18 |
| 3705220 | FUSE_UG:3416:24136351 | OUT | HARTFORD AWC | MANCHESTER | 3416::HOMESTEAD:ST::MANCHESTER:CT | HOMESTEAD HOMESTEAD | 53 | 6/30/2018 | 6/30/2018 7:21 |
| 3705225 | XF_OH:AB:646:23926150 | OUT | HARTFORD AWC | WETHERSFIELD | JORDAN (  15) LN -- 646, WETHERSFIELD, CT 06109 | JORDAN JORDAN | 1 | 6/30/2018 | 6/30/2018 7:36 |
| 3705226 | LB_ELB:#172:160300358 | OUT | NEWTOWN AWC | NEW FAIRFIELD | #172::EASTVIEW:DR::NEW FAIRFIELD:CT | EASTVIEW EASTVIEW | 22 | 6/30/2018 | 6/30/2018 5:08 |
| 3705237 | FUSE_OH:363:147356225 | OUT | TOLLAND AWC | STAFFORD | 363::EAST:ST::STAFFORD:CT | EAST EAST | 32 | 6/30/2018 | 6/30/2018 8:10 |
| 3705241 | XF_OH:B:2638:31655109 | NON | EAST HAMPTON AWC | EAST HAMPTON | SEXTON HILL (  61) RD -- 2638, EAST HAMPTON, CT 06424 | SEXTON HILL SEXTON HILL | 0 | 6/30/2018 | 6/30/2018 8:21 |
| 3705247 | FUSE_OH:640:83759617 | OUT | NEWTOWN AWC | BROOKFIELD | 640::ELBOW HILL:RD::BROOKFIELD:CT | ELBOW HILL ELBOW HILL | 9 | 6/30/2018 | 6/30/2018 8:24 |
| 3705252 | XF_OH:C:62569:14216895 | OUT | CHESHIRE AWC | WATERBURY | LEDGESIDE (  103) AVE -- 62569, WATERBURY, CT 06708 | LEDGESIDE LEDGESIDE | 1 | 6/30/2018 | 6/30/2018 8:27 |
| 3705255 | FUSE_UG:3059:17379101 | OUT | CHESHIRE AWC | MERIDEN | 3059::QUARRY:LN::MERIDEN:CT | QUARRY QUARRY | 17 | 6/30/2018 | 6/30/2018 8:29 |
| 3705257 | LB_ELB:#173:420321328 | OUT | NEWTOWN AWC | NEW FAIRFIELD | #173::EASTVIEW:DR::NEW FAIRFIELD:CT | EASTVIEW EASTVIEW | 3 | 6/30/2018 | 6/30/2018 5:08 |
| 3705259 | XF_OH:C:62569:14216895 | NON | CHESHIRE AWC | WATERBURY | LEDGESIDE (  103) AVE -- 62569, WATERBURY, CT 06708 | LEDGESIDE LEDGESIDE | 0 | 6/30/2018 | 6/30/2018 8:33 |
| 3705262 | FUSE_OH:8033:34142972 | OUT | NEW LONDON AWC | WATERFORD | 8033::DANIELS:AVE::WATERFORD:CT | DANIELS DANIELS | 10 | 6/30/2018 | 6/30/2018 8:36 |
| 3705271 | XF_OH:C:507:28105784 | NON | DANIELSON AWC | WOODSTOCK | ROUTE 169 ( 1543)  -- 507, WOODSTOCK, CT 06281 | SOUTHBRIDGE SOUTHBRIDGE | 0 | 6/30/2018 | 6/30/2018 9:03 |

| EVENT NAME | DEVICE NAME | EVENT TYPE NAME | AREA | TOWN | EVENT LOCATION | EVENT STREET | ACT_CUST_OUT | START DATE | DEEN DATE TIME |
|---|---|---|---|---|---|---|---|---|---|
| 3705272 | FUSE_OH:602:6680756 | OUT | TORRINGTON AWC | THOMASTON | 602::HICKORY HILL:RD::THOMASTON:CT | HICKORY HILL HICKORY HILL | 97 | 6/30/2018 | 6/30/2018 9:06 |
| 3705276 | FUSE_OH:540:83678329 | OUT | NORWALK AWC | NORWALK | 540::SOUNDVIEW:AVE::NORWALK:CT | SOUNDVIEW SOUNDVIEW | 57 | 6/30/2018 | 6/30/2018 9:07 |
| 3705277 | XF_OH:C:4762:20343961 | NON | STAMFORD AWC | STAMFORD | RANSON ( 12) ST APT 3 -- 4762, STAMFORD, CT 06902 | RANSOM RANSOM | 0 | 6/30/2018 | 6/30/2018 9:08 |
| 3705280 | ELB:#12:162502147 | OUT | HARTFORD AWC | MANCHESTER | #12::HOMESTEAD:ST::MANCHESTER:CT | HOMESTEAD HOMESTEAD | 13 | 6/30/2018 | 6/30/2018 7:21 |
| 3705281 | XF_UG:A:#A:14568080 | NON | NEWTOWN AWC | SOUTHBURY | HILL PLACE ( 59B) DR -- P`C, SOUTHBURY, CT 06488 | HILL PLACE HILL PLACE | 0 | 6/30/2018 | 6/30/2018 9:16 |
| 3705284 | XF_UG:A:#827:20608317 | NON | STAMFORD AWC | GREENWICH | RICKY BETH ( 12) LN -- 0, OLD GREENWICH, CT 06870 | RICKIBETH RICKIBETH | 0 | 6/30/2018 | 6/30/2018 9:23 |
| 3705285 | XF_OH:B:8500:21002783 | NON | NORWALK AWC | NEW CANAAN | OLD STUDIO ( 98) RD -- 8233, NEW CANAAN, CT 06840 | OLD STUDIO OLD STUDIO | 0 | 6/30/2018 | 6/30/2018 9:23 |
| 3705288 | FUSE_OH:16395:14604625 | OUT | NEWTOWN AWC | SOUTHBURY | 16395::LOWER FISH ROCK:RD::SOUTHBURY:CT | LOWER FISH ROCK LOWER FISH ROCK | 18 | 6/30/2018 | 6/30/2018 9:29 |
| 3705289 | XF_OH:B:1830:10514396 | NON | NEWTOWN AWC | ROXBURY | BOOTH ( 51) RD -- 1830, ROXBURY, CT 06783 | BOOTH BOOTH | 0 | 6/30/2018 | 6/30/2018 9:31 |
| 3705296 | XF_UG:A:#38:31708578 | NON | EAST HAMPTON AWC | HEBRON | KAREN ( 19) CIR -- PAD 38, HEBRON, CT 06248 | KAREN KAREN | 0 | 6/30/2018 | 6/30/2018 9:48 |
| 3705301 | XF_OH:C:276:6681689 | NON | TORRINGTON AWC | THOMASTON | HICKORY HILL ( 97) RD -- S277, THOMASTON, CT 06787 | HICKORY HILL HICKORY HILL | 0 | 6/30/2018 | 6/30/2018 10:00 |
| 3705310 | XF_OH:A:1949:10377976 | OUT | NEWTOWN AWC | DANBURY | OSBORNE ( 57) ST APT 1B -- 1949, DANBURY, CT 06810 | OSBORNE OSBORNE | 1 | 6/30/2018 | 6/30/2018 10:02 |
| 3705311 | XF_OH:C:3886:10367167 | OUT | NEWTOWN AWC | DANBURY | 3886::FOREST:AVE::DANBURY:CT | FOREST FOREST | 12 | 6/30/2018 | 6/30/2018 10:04 |
| 3705313 | XF_OH:B:2149:11199113 | NON | NEWTOWN AWC | BETHEL | WOODLAWN ( 10) DR -- 2149, BETHEL, CT 06801 | WOODLAWN WOODLAWN | 0 | 6/30/2018 | 6/30/2018 10:23 |
| 3705315 | XF_OH:C:13062:23889436 | NON | TOLLAND AWC | VERNON | JUNIPER ( 19) LN -- 13063, VERNON, CT 06066 | JUNIPER JUNIPER | 0 | 6/30/2018 | 6/30/2018 10:40 |
| 3705318 | XF_OH:A:338:138333059 | NON | EAST HAMPTON AWC | PORTLAND | 338::PROSPECT:ST::PORTLAND:CT | PROSPECT PROSPECT | 0 | 6/30/2018 | 6/30/2018 10:47 |
| 3705321 | XF_OH:AB:646:23926150 | OUT | HARTFORD AWC | WETHERSFIELD | JORDAN ( 15) LN -- 646, WETHERSFIELD, CT 06109 | JORDAN JORDAN | 1 | 6/30/2018 | 6/30/2018 10:54 |
| 3705323 | XF_OH:B:4770:90109591 | OUT | NORWALK AWC | NORWALK | DEERFIELD ( 3) ST FL 2 -- 4768, NORWALK, CT 06854 | DEERFIELD DEERFIELD | 1 | 6/30/2018 | 6/30/2018 11:04 |
| 3705324 | XF_OH:B:85725:14395106 | OUT | CHESHIRE AWC | SOUTHINGTON | BUCKLAND ( 394) ST -- 85726, PLANTSVILLE, CT 06479 | BUCKLAND BUCKLAND | 1 | 6/30/2018 | 6/30/2018 11:07 |
| 3705325 | 1pOH:14H5:10832167 | OUT | NEWTOWN AWC | BROOKFIELD | :S:MOUNTAIN:RD::BROOKFIELD:CT | MOUNTAIN MOUNTAIN | 9 | 6/30/2018 | 6/30/2018 8:24 |
| 3705326 | XF_OH:A:862:23887521 | NON | TOLLAND AWC | VERNON | LAKE ( 10) ST -- 813, VERNON, CT 06066 | LAKE LAKE | 0 | 6/30/2018 | 6/30/2018 11:12 |
| 3705329 | XF_OH:B:516:28455377 | NON | TOLLAND AWC | ELLINGTON | SANDY BEACH ( 41) RD -- 514, ELLINGTON, CT 06029 | SANDY BEACH SANDY BEACH | 0 | 6/30/2018 | 6/30/2018 11:18 |
| 3705330 | XF_OH:B:85725:14395106 | NON | CHESHIRE AWC | SOUTHINGTON | BUCKLAND ( 394) ST -- 85726, PLANTSVILLE, CT 06479 | BUCKLAND BUCKLAND | 0 | 6/30/2018 | 6/30/2018 11:21 |
| 3705332 | XF_UG:ABC:#2463:35003789 | NON | HARTFORD AWC | MANCHESTER | ADAMS ( 30) ST -- 4179, MANCHESTER, CT 06042 | ADAMS ADAMS | 0 | 6/30/2018 | 6/30/2018 11:30 |
| 3705334 | XF_OH:C:2228:17740713 | OUT | TOLLAND AWC | GRANBY | 2228::SILVER:ST::GRANBY:CT | SILVER SILVER | 2 | 6/30/2018 | 6/30/2018 11:37 |
| 3705336 | XF_OH:C:607:31518636 | NON | NEW LONDON AWC | SALEM | 607::OLD NEW LONDON:RD::SALEM:CT | OLD NEW LONDON OLD NEW LONDON | 0 | 6/30/2018 | 6/30/2018 11:42 |
| 3705337 | XF_OH:B:76695:20555410 | NON | STAMFORD AWC | GREENWICH | MORNINGSIDE ( 27) DR -- 5, GREENWICH, CT 06830 | MORNINGSIDE MORNINGSIDE | 0 | 6/30/2018 | 6/30/2018 11:44 |
| 3705339 | XF_OH:A:13541:20765120 | OUT | NORWALK AWC | WESTPORT | 13541::HARDING:LN::WESTPORT:CT | HARDING HARDING | 3 | 6/30/2018 | 6/30/2018 11:50 |
| 3705341 | XF_OH:B:52454:17681691 | NON | CHESHIRE AWC | BERLIN | FARMINGTON ( 1014) AVE -- 47950, KENSINGTON, CT 06037 | FARMINGTON FARMINGTON | 0 | 6/30/2018 | 6/30/2018 11:54 |
| 3705343 | XF_OH:AC:6075:14263132 | NON | CHESHIRE AWC | WATERBURY | EDGEWOOD ( 66) AVE -- 6077, WATERBURY, CT 06706 | EDGEWOOD EDGEWOOD | 0 | 6/30/2018 | 6/30/2018 11:56 |
| 3705349 | XF_OH:A:3006:11002367 | NON | NEWTOWN AWC | DANBURY | BELMONT ( 6) ST -- 3198, DANBURY, CT 06810 | BELMONT BELMONT | 0 | 6/30/2018 | 6/30/2018 12:14 |
| 3705351 | XF_UG:ABC:#1264:87501696 | OUT | NORWALK AWC | NORWALK | ROWAYTON ( 157) AVE -- M 1955, NORWALK, CT 06853 | WILSON WILSON | 1 | 6/30/2018 | 6/30/2018 12:24 |
| 3705352 | XF_UG:ABC:#1264:87501696 | NON | NORWALK AWC | NORWALK | ROWAYTON ( 157) AVE -- M 1955, NORWALK, CT 06853 | WILSON WILSON | 0 | 6/30/2018 | 6/30/2018 12:25 |
| 3705356 | XF_OH:ABC:5405:23916867 | NON | HARTFORD AWC | WINDSOR | WINDSOR ( 29) AVE BLDG REAR -- H5405, WINDSOR, CT 06095 | EXIT 34 EXIT 34 | 0 | 6/30/2018 | 6/30/2018 12:33 |
| 3705357 | XF_OH:B:9974:23848672 | NON | TOLLAND AWC | WINDSOR LOCKS | SOUTH ( 62) ST -- 9972, WINDSOR LOCKS, CT 06096 | SOUTH SOUTH | 0 | 6/30/2018 | 6/30/2018 12:34 |
| 3705358 | XF_UG:A:#160:39056269 | OUT | NORWALK AWC | WESTON | #160::SEPTEMBER:LN::WESTON:CT | SEPTEMBER SEPTEMBER | 1 | 6/30/2018 | 6/30/2018 12:36 |
| 3705360 | XF_OH:AC:33:34557333 | NON | NEW LONDON AWC | EAST LYME | E PATTAGANSETT ( 9) RD -- 4068, NIANTIC, CT 06357 | HOPE HOPE | 0 | 6/30/2018 | 6/30/2018 12:11 |
| 3705362 | XF_OH:A:2067:10832476 | NON | NEWTOWN AWC | BROOKFIELD | ELBOW HILL ( 32) RD -- 630, BROOKFIELD, CT 06804 | ELBOW HILL ELBOW HILL | 0 | 6/30/2018 | 6/30/2018 12:50 |
| 3705363 | XF_OH:A:92714:14780002 | OUT | CHESHIRE AWC | SOUTHINGTON | 92714::SUMMIT:ST::SOUTHINGTON:CT | SUMMIT SUMMIT | 9 | 6/30/2018 | 6/30/2018 12:55 |
| 3705364 | XF_OH:C:25679:20779181 | NON | NORWALK AWC | WESTPORT | FRANKLIN ( 30) ST FL 1 -- 25680, WESTPORT, CT 06880 | FRANKLIN FRANKLIN | 0 | 6/30/2018 | 6/30/2018 13:00 |
| 3705367 | XF_UG:C:#405:11169688 | NON | NEWTOWN AWC | BETHEL | PELL MELL ( 21) DR -- U, BETHEL, CT 06801 | PELLMELL PELLMELL | 0 | 6/30/2018 | 6/30/2018 12:31 |
| 3705371 | XF_OH:A:1973:20991110 | OUT | NORWALK AWC | NEW CANAAN | 1973::PONUS:RDG::NEW CANAAN:CT | PONUS PONUS | 2 | 6/30/2018 | 6/30/2018 13:22 |
| 3705376 | XF_UG:A:#618:214044979 | OUT | TORRINGTON AWC | WATERTOWN | LOOP ( 163) RD -- HH618B, WATERTOWN, CT 06795 | LOOP LOOP | 1 | 6/30/2018 | 6/30/2018 13:32 |
| 3705381 | XF_OH:B:5800:23995122 | OUT | HARTFORD AWC | HARTFORD | RIDGEFIELD ( 197) ST -- U5801, HARTFORD, CT 06112 | RIDGEFIELD RIDGEFIELD | 1 | 6/30/2018 | 6/30/2018 13:55 |
| 3705385 | XF_OH:C:67280:20520025 | NON | STAMFORD AWC | GREENWICH | LAKE ( 28) AVE APT RIGHT -- 67280, GREENWICH, CT 06830 | LAKE LAKE | 0 | 6/30/2018 | 6/30/2018 14:03 |
| 3705386 | XF_OH:B:420:27177494 | NON | DANIELSON AWC | LISBON | 420::KENDALL ROAD:EXT::LISBON:CT | KENDALL ROAD KENDALL ROAD | 0 | 6/30/2018 | 6/30/2018 14:05 |
| 3705387 | XF_OH:A:1442:6639208 | NON | TORRINGTON AWC | WINCHESTER | PLATT HILL ( 416) RD -- 1443, WINSTED, CT 06098 | PLATT HILL PLATT HILL | 0 | 6/30/2018 | 6/30/2018 14:04 |
| 3705388 | XF_OH:B:1682:52112900 | OUT | TORRINGTON AWC | NEW HARTFORD | DILLISTON ( 35) RD -- 1684, NEW HARTFORD, CT 06057 | DILLISTON DILLISTON | 1 | 6/30/2018 | 6/30/2018 14:05 |
| 3705390 | XF_UG:C:#1194:24385909 | OUT | HARTFORD AWC | ROCKY HILL | FOX HILL ( 106) DR -- HH1194A, ROCKY HILL, CT 06067 | FOX HILL FOX HILL | 1 | 6/30/2018 | 6/30/2018 14:15 |
| 3705394 | XF_OH:B:2820:24066632 | NON | HARTFORD AWC | EAST HARTFORD | BEDFORD ( 36) AVE -- S2820, EAST HARTFORD, CT 06118 | BEDFORD BEDFORD | 0 | 6/30/2018 | 6/30/2018 14:18 |
| 3705396 | XF_OH:C:2408:6435360 | NON | TORRINGTON AWC | TORRINGTON | FELICITY ( 48) LN -- S2408T, TORRINGTON, CT 06790 | FELICITY FELICITY | 0 | 6/30/2018 | 6/30/2018 14:20 |
| 3705399 | SCADA_SR:16:2B7-71S | OUT | TORRINGTON AWC | PLYMOUTH | 16::CARTER:RD::PLYMOUTH:CT | CARTER CARTER | 493 | 6/30/2018 | 6/30/2018 14:19 |
| 3705403 | XF_OH:A:3946:17285221 | NON | CHESHIRE AWC | CHESHIRE | 3946::LACY:RD::CHESHIRE:CT | LACY LACY | 0 | 6/30/2018 | 6/30/2018 14:29 |

| EVENT NAME | DEVICE NAME | EVENT TYPE NAME | AREA | TOWN | EVENT LOCATION | EVENT STREET | ACT_CUST_OUT | START DATE | DEEN DATE TIME |
|---|---|---|---|---|---|---|---|---|---|
| 3705406 | SCADA_SR:1186:2B8-70S | OUT | TORRINGTON AWC | THOMASTON | 1186::WATERBURY:RD::THOMASTON:CT | OLD WATERBURY OLD WATERBURY | 40 | 6/30/2018 | 6/30/2018 14:21 |
| 3705408 | XF_OH:A:1118:38629894 | OUT | NEW LONDON AWC | LYME | 1118::GRASSY HILL:RD::LYME:CT | GRASSY HILL GRASSY HILL | 2 | 6/30/2018 | 6/30/2018 14:37 |
| 3705413 | FUSE_UG:2909:17616330 | NON | CHESHIRE AWC | SOUTHINGTON | 2909::WOODRUFF:ST::SOUTHINGTON:CT | WOODRUFF WOODRUFF | 0 | 6/30/2018 | 6/30/2018 14:44 |
| 3705416 | XF_OH:A:301:10790643 | NON | NEWTOWN AWC | NEW FAIRFIELD | PINE HILL (  6) RD -- 303, NEW FAIRFIELD, CT 06812 | PINE HILL PINE HILL | 0 | 6/30/2018 | 6/30/2018 14:48 |
| 3705417 | XF_OH:C:4206:24597646 | OUT | CHESHIRE AWC | NEWINGTON | 4206::BERKELEY:CIR::NEWINGTON:CT | BERKELEY BERKELEY | 10 | 6/30/2018 | 6/30/2018 14:51 |
| 3705421 | XF_OH:AC:1600:6720745 | NON | TORRINGTON AWC | WATERTOWN | OLD WATERBURY (  258) RD -- 1711, THOMASTON, CT 06787 | ROUTE 8 ROUTE 8 | 0 | 6/30/2018 | 6/30/2018 14:56 |
| 3705426 | XF_OH:ABC:2991:27355758 | NON | TOLLAND AWC | SOUTH WINDSOR | JOHN FITCH (  420) BLVD -- 2991, SOUTH WINDSOR, CT 06074 | JOHN FITCH JOHN FITCH | 0 | 6/30/2018 | 6/30/2018 15:05 |
| 3705427 | XF_OH:B:60505:14817182 | NON | NEWTOWN AWC | MONROE | SCHOLZ (  25) RD -- 23126, MONROE, CT 06468 | DOWNS DOWNS | 0 | 6/30/2018 | 6/30/2018 15:05 |
| 3705430 | XF_OH:B:50323:16792203 | OUT | CHESHIRE AWC | NEW BRITAIN | ALBANY (  50) AVE FL 1 -- 50321, NEW BRITAIN, CT 06053 | ALBANY ALBANY | 1 | 6/30/2018 | 6/30/2018 15:12 |
| 3705432 | XF_OH:C:162:6710374 | OUT | TORRINGTON AWC | THOMASTON | JACKSON (  334) ST -- 162, THOMASTON, CT 06787 | JACKSON JACKSON | 1 | 6/30/2018 | 6/30/2018 15:19 |
| 3705433 | XF_OH:C:876:6714964 | OUT | TORRINGTON AWC | THOMASTON | CARTER (  127) RD -- S869, THOMASTON, CT 06787 | CARTER CARTER | 1 | 6/30/2018 | 6/30/2018 15:19 |
| 3705440 | XF_OH:A:1434:11031476 | NON | NEWTOWN AWC | DANBURY | KINGSWOOD (  2A) RD -- 1436, DANBURY, CT 06811 | BALL POND BALL POND | 0 | 6/30/2018 | 6/30/2018 15:38 |
| 3705444 | XF_OH:A:11392:20283150 | NON | NORWALK AWC | WESTPORT | CYPRESS POND (  10) RD -- 12067, WESTPORT, CT 06880 | CYPRESS POND CYPRESS POND | 0 | 6/30/2018 | 6/30/2018 15:50 |
| 3705448 | XF_OH:A:92714:14780002 | OUT | CHESHIRE AWC | SOUTHINGTON | 92714::SUMMIT:ST::SOUTHINGTON:CT | SUMMIT SUMMIT | 9 | 6/30/2018 | 6/30/2018 15:55 |
| 3705450 | FUSE_OH:4316:24192006 | OUT | HARTFORD AWC | MANCHESTER | 4316::WARANOKE:RD::MANCHESTER:CT | WARANOKE WARANOKE | 15 | 6/30/2018 | 6/30/2018 16:02 |
| 3705451 | XF_UG:C:MH#839:24425772 | NON | HARTFORD AWC | HARTFORD | BABCOCK (  117) ST FL 3 -- 6889, HARTFORD, CT 06106 | BABCOCK BABCOCK | 0 | 6/30/2018 | 6/30/2018 16:04 |
| 3705452 | XF_OH:A:2206:10751906 | NON | NEWTOWN AWC | SHERMAN | LAUREL (  3) DR -- 2163, SHERMAN, CT 06784 | LAUREL LAUREL | 0 | 6/30/2018 | 6/30/2018 16:04 |
| 3705456 | XF_OH:C:E3:6180583 | NON | TORRINGTON AWC | MORRIS | VAN WINKLE (  3) RD -- OTTAGE, MORRIS, CT 06763 | VAN WINKLE VAN WINKLE | 0 | 6/30/2018 | 6/30/2018 16:09 |
| 3705457 | XF_OH:AC:1154:17551978 | OUT | HARTFORD AWC | WEST HARTFORD | 1154::VAN BUREN:AVE::WEST HARTFORD:CT | VAN BUREN VAN BUREN | 7 | 6/30/2018 | 6/30/2018 16:09 |
| 3705458 | XF_UG:C:#728:17139558 | OUT | CHESHIRE AWC | BRISTOL | LAKEWOOD (  64) CIR -- PAD 728, BRISTOL, CT 06010 | LAKEWOOD LAKEWOOD | 1 | 6/30/2018 | 6/30/2018 16:14 |
| 3705459 | XF_OH:A:4311:24179671 | NON | HARTFORD AWC | MANCHESTER | WARANOKE (  49) RD -- H-4313, MANCHESTER, CT 06040 | WARANOKE WARANOKE | 0 | 6/30/2018 | 6/30/2018 16:14 |
| 3705463 | XF_OH:B:2610:24059733 | OUT | HARTFORD AWC | EAST HARTFORD | PRATT (  67) ST FL 1 -- 2609, EAST HARTFORD, CT 06118 | PRATT PRATT | 1 | 6/30/2018 | 6/30/2018 16:21 |
| 3705465 | XF_OH:ABC:22566:21199733 | NON | NORWALK AWC | NORWALK | HARBOR (  22) AVE -- 20818, NORWALK, CT 06850 | HARBOR HARBOR | 0 | 6/30/2018 | 6/30/2018 16:25 |
| 3705470 | XF_UG:C:#728:17139558 | NON | CHESHIRE AWC | BRISTOL | LAKEWOOD (  64) CIR -- PAD 728, BRISTOL, CT 06010 | LAKEWOOD LAKEWOOD | 0 | 6/30/2018 | 6/30/2018 16:26 |
| 3705471 | XF_OH:C:43449:33998251 | NON | MADISON AWC | BRANFORD | RED HILL (  20) RD -- 43449, BRANFORD, CT 06405 | RED HILL RED HILL | 0 | 6/30/2018 | 6/30/2018 16:27 |
| 3705473 | XF_UG:C:#37:34909390 | NON | MADISON AWC | KILLINGWORTH | IRON WORKS (  12) RD -- PAD37/REF292, KILLINGWORTH, CT 06419 | IRONWORKS IRONWORKS | 0 | 6/30/2018 | 6/30/2018 16:28 |
| 3705474 | XF_UG:A:#618:214044979 | OUT | TORRINGTON AWC | WATERTOWN | LOOP (  163) RD -- HH618B, WATERTOWN, CT 06795 | LOOP LOOP | 1 | 6/30/2018 | 6/30/2018 16:40 |
| 3705475 | XF_OH:C:5375:20439701 | NON | NORWALK AWC | WILTON | BELDEN HILL (  63) RD COT T -- 5375, WILTON, CT 06897 | BELDEN HILL BELDEN HILL | 0 | 6/30/2018 | 6/30/2018 16:41 |
| 3705476 | XF_OH:A:2888:31446374 | OUT | EAST HAMPTON AWC | EAST HADDAM | BIRCH (  20) RD -- 3248, EAST HADDAM, CT 06423 | HILL TOP HILL TOP | 1 | 6/30/2018 | 6/30/2018 16:41 |
| 3705477 | XF_OH:C:935:75165323 | OUT | TORRINGTON AWC | THOMASTON | CEDAR MOUNTAIN (  167) RD -- 1595, THOMASTON, CT 06787 | CEDAR MOUNTAIN CEDAR MOUNTAIN | 1 | 6/30/2018 | 6/30/2018 16:43 |
| 3705479 | XF_OH:B:9825:21116286 | OUT | STAMFORD AWC | STAMFORD | SKYVIEW (  118) DR -- 9824, STAMFORD, CT 06902 | SKYVIEW SKYVIEW | 1 | 6/30/2018 | 6/30/2018 16:58 |
| 3705482 | XF_OH:A:2475:34908031 | OUT | MADISON AWC | CLINTON | 2475::VALLEY:RD::CLINTON:CT | VALLEY VALLEY | 9 | 6/30/2018 | 6/30/2018 16:50 |
| 3705483 | XF_OH:A:1336:27206289 | OUT | DANIELSON AWC | STERLING | 1336::PINE HILL:RD:#1:STERLING:CT | PINE HILL PINE HILL | 5 | 6/30/2018 | 6/30/2018 16:51 |
| 3705484 | XF_NET_POS:N51:24016488 | OUT | HARTFORD AWC | HARTFORD | IRVING (  92) ST FL 3 -- 4881, HARTFORD, CT 06112 | IRVING IRVING | 1 | 6/30/2018 | 6/30/2018 16:55 |
| 3705485 | XF_OH:B:1314:11060083 | OUT | NEWTOWN AWC | DANBURY | CLAPBOARD RIDGE (  11) RD -- 1314, DANBURY, CT 06811 | CLAPBOARD RIDGE CLAPBOARD RIDGE | 1 | 6/30/2018 | 6/30/2018 16:55 |
| 3705486 | FUSE_UG:1091:17527986 | OUT | HARTFORD AWC | SIMSBURY | 1091::COUNTY:RD::SIMSBURY:CT | COUNTY COUNTY | 62 | 6/30/2018 | 6/30/2018 16:58 |
| 3705488 | XF_UG:ABC:#3346:248101591 | OUT | STAMFORD AWC | STAMFORD | TOWNE (  110) ST APT 211 -- 3346, STAMFORD, CT 06902 | PACIFIC PACIFIC | 1 | 6/30/2018 | 6/30/2018 17:00 |
| 3705489 | XF_OH:C:9692:20367595 | NON | STAMFORD AWC | STAMFORD | CRANE (  60) RD N -- 9693, STAMFORD, CT 06902 | CRANE CRANE | 0 | 6/30/2018 | 6/30/2018 17:00 |
| 3705490 | XF_OH:A:2051:27936597 | OUT | DANIELSON AWC | THOMPSON | 2051::JENSEN:DR::THOMPSON:CT | JENSEN JENSEN | 5 | 6/30/2018 | 6/30/2018 17:02 |
| 3705493 | XF_OH:A:125:20625854 | OUT | STAMFORD AWC | GREENWICH | 125:W:END:AVE::GREENWICH:CT | END END | 11 | 6/30/2018 | 6/30/2018 17:05 |
| 3705499 | XF_OH:A:1241:6268921 | OUT | FALLS VILLAGE AWC | COLEBROOK | GREENWOODS (  17) TPKE -- 1240 1686, COLEBROOK, CT 06021 | GREENWOODS GREENWOODS | 1 | 6/30/2018 | 6/30/2018 17:12 |
| 3705506 | XF_UG:C:#511:10733340 | NON | NEWTOWN AWC | NEW MILFORD | TWIN OAKS (  21) -- PAD 511, NEW MILFORD, CT 06776 | KENT KENT | 0 | 6/30/2018 | 6/30/2018 17:16 |
| 3705511 | XF_OH:A:290:34904990 | NON | MADISON AWC | KILLINGWORTH | IRON WORKS (  12) RD -- PAD37/REF292, KILLINGWORTH, CT 06419 | IRONWORKS IRONWORKS | 0 | 6/30/2018 | 6/30/2018 17:20 |
| 3705529 | XF_OH:C:14118:27079453 | NON | TOLLAND AWC | ENFIELD | PEARL (  270) ST -- 14691, ENFIELD, CT 06082 | GORDON GORDON | 0 | 6/30/2018 | 6/30/2018 17:36 |
| 3705531 | XF_UG:C:#1506:17528302 | NON | HARTFORD AWC | SIMSBURY | HAMPDEN (  25) CIR -- VLT1506, SIMSBURY, CT 06070 | HAMPDEN HAMPDEN | 0 | 6/30/2018 | 6/30/2018 17:06 |
| 3705534 | XF_OH:C:78508:20540886 | OUT | STAMFORD AWC | GREENWICH | HUSTED (  44) LN -- 258, GREENWICH, CT 06830 | HUSTED HUSTED | 1 | 6/30/2018 | 6/30/2018 17:39 |
| 3705536 | FUSE_OH:2458:34230665 | OUT | NEW LONDON AWC | PRESTON | 2458::MAINS:WAY::PRESTON:CT | MAINS MAINS | 1 | 6/30/2018 | 6/30/2018 17:40 |
| 3705545 | XF_OH:C:A7901:10822896 | NON | NEWTOWN AWC | NEW FAIRFIELD | ROUTE 39 (  40) -- A3901, NEW FAIRFIELD, CT 06812 | SHERMAN SHERMAN | 0 | 6/30/2018 | 6/30/2018 17:45 |
| 3705547 | XF_UG:ABC:#111:14398051 | OUT | CHESHIRE AWC | SOUTHINGTON | MER WTBY ( 1783) TPKE STR F -- 111, SOUTHINGTON, CT 06467 | MERIDEN WATERBURY MERIDEN WATERBUR | 1 | 6/30/2018 | 6/30/2018 17:46 |
| 3705548 | XF_UG:ABC:#111:14398051 | NON | CHESHIRE AWC | SOUTHINGTON | MER WTBY ( 1783) TPKE STR F -- 111, SOUTHINGTON, CT 06467 | MERIDEN WATERBURY MERIDEN WATERBUR | 0 | 6/30/2018 | 6/30/2018 17:48 |
| 3705559 | XF_UG:ABC:#111:14398051 | OUT | CHESHIRE AWC | SOUTHINGTON | MER WTBY ( 1783) TPKE STR D -- U, SOUTHINGTON, CT 06467 | MERIDEN WATERBURY MERIDEN WATERBUR | 1 | 6/30/2018 | 6/30/2018 17:58 |
| 3705566 | XF_OH:B:21697:20698523 | OUT | NORWALK AWC | WESTPORT | BALDWIN (  6) PL -- M, WESTPORT, CT 06880 | BALDWIN BALDWIN | 1 | 6/30/2018 | 6/30/2018 18:10 |
| 3705569 | XF_OH:A:G236:14227050 | OUT | CHESHIRE AWC | WATERBURY | VERNON (  83) ST FL 3 -- 62631, WATERBURY, CT 06708 | VERNON VERNON | 1 | 6/30/2018 | 6/30/2018 18:12 |

| EVENT NAME | DEVICE NAME | EVENT TYPE NAME | AREA | TOWN | EVENT LOCATION | EVENT STREET | ACT_CUST_OUT | START DATE | DEEN DATE TIME |
|---|---|---|---|---|---|---|---|---|---|
| 3705572 | XF_OH:B:2621:24356313 | OUT | HARTFORD AWC | WETHERSFIELD | BRIMFIELD ( 209) RD -- S2620, WETHERSFIELD, CT 06109 | BRIMFIELD BRIMFIELD | 1 | 6/30/2018 | 6/30/2018 18:16 |
| 3705575 | XF_OH:B:2621:24356313 | NON | HARTFORD AWC | WETHERSFIELD | BRIMFIELD ( 209) RD -- S2620, WETHERSFIELD, CT 06109 | BRIMFIELD BRIMFIELD | 0 | 6/30/2018 | 6/30/2018 18:20 |
| 3705578 | XF_OH:A:G236:14227050 | OUT | CHESHIRE AWC | WATERBURY | VERNON ( 83) ST FL 3 -- 62631, WATERBURY, CT 06708 | VERNON VERNON | 1 | 6/30/2018 | 6/30/2018 18:24 |
| 3705579 | XF_OH:C:228:11006296 | OUT | NEWTOWN AWC | DANBURY | AARON B SAMUELS ( 11) BLVD APT 1 -- 940,1140, DANBURY, CT 06810 | ORCHARD ORCHARD | 1 | 6/30/2018 | 6/30/2018 18:27 |
| 3705583 | XF_OH:A:1106:20149174 | OUT | STAMFORD AWC | DARIEN | EDGEHILL ( 4) DR -- 8870, DARIEN, CT 06820 | SEARLES SEARLES | 1 | 6/30/2018 | 6/30/2018 18:31 |
| 3705586 | LB_ELB:#1648:358077447 | OUT | HARTFORD AWC | SIMSBURY | #1648::HAMPDEN:CIR::SIMSBURY:CT | HAMPDEN HAMPDEN | 10 | 6/30/2018 | 6/30/2018 16:58 |
| 3705589 | XF_OH:B:1804:24284470 | NON | HARTFORD AWC | BLOOMFIELD | ELLSWORTH ( 80) DR -- 1836, BLOOMFIELD, CT 06002 | WOODSIDE WOODSIDE | 0 | 6/30/2018 | 6/30/2018 18:38 |
| 3705592 | XF_OH:A:1068:20794215 | OUT | NORWALK AWC | NORWALK | 1068::FILLOW:ST::NORWALK:CT | FILLOW FILLOW | 3 | 6/30/2018 | 6/30/2018 18:41 |
| 3705593 | XF_UG:ABC:#334:34763720 | NON | NEW LONDON AWC | STONINGTON | VOLUNTOWN ( 85) RD -- 7562 PAD 334, PAWCATUCK, CT 06379 | LIBERTY LIBERTY | 0 | 6/30/2018 | 6/30/2018 18:44 |
| 3705594 | XF_OH:A:4644:24429504 | OUT | HARTFORD AWC | HARTFORD | BANNISTER ( 24) ST -- 4644, HARTFORD, CT 06106 | BANNISTER BANNISTER | 1 | 6/30/2018 | 6/30/2018 18:46 |
| 3705597 | XF_OH:ABC:3672:20184709 | NON | STAMFORD AWC | DARIEN | NOROTON ( 164) AVE -- 3669S, DARIEN, CT 06820 | NOROTON NOROTON | 0 | 6/30/2018 | 6/30/2018 18:54 |
| 3705598 | XF_OH:B:395:10991853 | NON | NEWTOWN AWC | ROXBURY | SQUIRE ( 73) RD -- 395, ROXBURY, CT 06783 | SQUIRE SQUIRE | 0 | 6/30/2018 | 6/30/2018 18:55 |
| 3705600 | XF_OH:B:3312:17367660 | NON | CHESHIRE AWC | NEW BRITAIN | BRIGHTON ( 54) ST -- 3312, NEW BRITAIN, CT 06053 | BRIGHTON BRIGHTON | 0 | 6/30/2018 | 6/30/2018 18:57 |
| 3705601 | XF_OH:B:905:24449204 | NON | HARTFORD AWC | WEST HARTFORD | CAYA ( 116) AVE -- , WEST HARTFORD, CT 06110 | CAYA CAYA | 0 | 6/30/2018 | 6/30/2018 18:57 |
| 3705603 | XF_OH:C:2076:24566018 | OUT | HARTFORD AWC | MANCHESTER | 2076::ELWOOD:RD::MANCHESTER:CT | ELWOOD ELWOOD | 5 | 6/30/2018 | 6/30/2018 19:01 |
| 3705605 | XF_OH:B:9787:21116251 | OUT | STAMFORD AWC | STAMFORD | 9787::SKYVIEW:DR::STAMFORD:CT | SKYVIEW SKYVIEW | 7 | 6/30/2018 | 6/30/2018 16:46 |
| 3705606 | XF_OH:ABC:21160:21243341 | NON | NORWALK AWC | NORWALK | MAIN ( 611) AVE -- 21160, NORWALK, CT 06851 | MAIN MAIN | 0 | 6/30/2018 | 6/30/2018 19:06 |
| 3705607 | XF_OH:A:5089:17232220 | OUT | HARTFORD AWC | WEST HARTFORD | 5089::BAYBERRY:LN::WEST HARTFORD:CT | BAYBERRY BAYBERRY | 4 | 6/30/2018 | 6/30/2018 19:06 |
| 3705608 | FUSE_OH:389:26944361 | OUT | DANIELSON AWC | CHAPLIN | 389::DAVIS:RD::CHAPLIN:CT | DAVIS DAVIS | 27 | 6/30/2018 | 6/30/2018 19:09 |
| 3705613 | XF_OH:AC:643:34564125 | OUT | NEW LONDON AWC | EAST LYME | WHITECAP ( 31) RD -- 645, NIANTIC, CT 06357 | SUNRISE SUNRISE | 1 | 6/30/2018 | 6/30/2018 19:14 |
| 3705615 | SS_D_CB:1G:1G27-D-2 | OUT | STAMFORD AWC | STAMFORD | :S:PACIFIC:ST::STAMFORD:CT | PACIFIC PACIFIC | 106 | 6/30/2018 | 6/30/2018 19:16 |
| 3705615 | SS_D_CB:1G:1G27-D-2 | OUT | STAMFORD AWC | STAMFORD | :S:PACIFIC:ST::STAMFORD:CT | PACIFIC PACIFIC | 538 | 6/30/2018 | 6/30/2018 19:16 |
| 3705616 | FUSE_OH:827:83760681 | OUT | NEWTOWN AWC | BROOKFIELD | 827::BEECHWOOD:RD::BROOKFIELD:CT | BEECHWOOD BEECHWOOD | 6 | 6/30/2018 | 6/30/2018 19:20 |
| 3705618 | XF_OH:A:1505:34202761 | OUT | DANIELSON AWC | LISBON | 1505::RIMEK:RD::LISBON:CT | RIMEK RIMEK | 1 | 6/30/2018 | 6/30/2018 19:21 |
| 3705619 | XF_OH:C:3459:34074853 | OUT | MADISON AWC | MADISON | OVERSHORES ( 39) DR W -- 354, MADISON, CT 06443 | OVERSHORES OVERSHORES | 1 | 6/30/2018 | 6/30/2018 19:22 |
| 3705621 | XF_OH:A:334:6594194 | NON | TORRINGTON AWC | WINCHESTER | TORRINGFORD ( 147) ST -- 334, WINSTED, CT 06098 | TORRINGFORD TORRINGFORD | 0 | 6/30/2018 | 6/30/2018 19:29 |
| 3705622 | XF_OH:BC:16258:14729478 | NON | CHESHIRE AWC | MIDDLEBURY | KELLY ( 302) RD -- 16260, MIDDLEBURY, CT 06762 | KELLY KELLY | 0 | 6/30/2018 | 6/30/2018 19:32 |
| 3705624 | XF_UG:ABC:#217:20416586 | NON | STAMFORD AWC | STAMFORD | MAGEE ( 212) AVE -- 217, STAMFORD, CT 06902 | MAGEE MAGEE | 0 | 6/30/2018 | 6/30/2018 19:43 |
| 3705626 | XF_UG:ABC:#935:14574366 | OUT | NEWTOWN AWC | SOUTHBURY | HERITAGE ( 474) RD -- PAD 426, SOUTHBURY, CT 06488 | CROOK HORN CROOK HORN | 1 | 6/30/2018 | 6/30/2018 19:43 |
| 3705627 | XF_OH:A:1352:23826464 | OUT | HARTFORD AWC | HARTFORD | NORWICH ( 44) ST UNIT 2 -- 1351, HARTFORD, CT 06106 | NORWICH NORWICH | 1 | 6/30/2018 | 6/30/2018 19:50 |
| 3705629 | XF_OH:A:1502:16937094 | OUT | CHESHIRE AWC | SOUTHINGTON | 1502::GARDEN:DR::SOUTHINGTON:CT | GARDEN GARDEN | 10 | 6/30/2018 | 6/30/2018 19:51 |
| 3705630 | XF_OH:C:7180:20345728 | OUT | STAMFORD AWC | STAMFORD | COVE ( 750) RD -- 7180, STAMFORD, CT 06902 | HOBBIE HOBBIE | 1 | 6/30/2018 | 6/30/2018 19:52 |
| 3705631 | XF_OH:B:16909:21204609 | OUT | NORWALK AWC | NORWALK | HOLLY ( 15) ST -- 16909, NORWALK, CT 06851 | HOLLY HOLLY | 1 | 6/30/2018 | 6/30/2018 19:54 |
| 3705632 | XF_OH:A:1106:20149174 | OUT | STAMFORD AWC | DARIEN | EDGEHILL ( 5) DR -- 6814, DARIEN, CT 06820 | SEARLES SEARLES | 1 | 6/30/2018 | 6/30/2018 19:55 |
| 3705638 | XF_OH:C:968:10396525 | NON | NEWTOWN AWC | DANBURY | GARFIELD ( 45) AVE -- 137, DANBURY, CT 06810 | GARFIELD GARFIELD | 0 | 6/30/2018 | 6/30/2018 20:00 |
| 3705640 | XF_UG:C:#B:14241681 | OUT | CHESHIRE AWC | WATERBURY | WHITE BIRCH ( 181) DR -- HHB3, WATERBURY, CT 06708 | WHITE BIRCH WHITE BIRCH | 1 | 6/30/2018 | 6/30/2018 20:06 |
| 3705641 | XF_OH:A:214:35020427 | OUT | NEW LONDON AWC | NEW LONDON | PEQUOT ( 329) AVE -- 0, NEW LONDON, CT 06320 | PEQUOT PEQUOT | 1 | 6/30/2018 | 6/30/2018 20:07 |
| 3705644 | XF_OH:B:3782:20135426 | OUT | STAMFORD AWC | DARIEN | HIGHLAND ( 19) AVE -- 4574, DARIEN, CT 06820 | HIGHLAND HIGHLAND | 1 | 6/30/2018 | 6/30/2018 20:12 |
| 3705647 | XF_OH:AC:6031:23945689 | NON | HARTFORD AWC | HARTFORD | GRANBY ( 294) ST -- 6030, HARTFORD, CT 06112 | GRANBY GRANBY | 0 | 6/30/2018 | 6/30/2018 20:16 |
| 3705650 | XF_OH:A:1106:20149174 | NON | STAMFORD AWC | DARIEN | EDGEHILL ( 5) DR -- 6814, DARIEN, CT 06820 | SEARLES SEARLES | 0 | 6/30/2018 | 6/30/2018 20:29 |
| 3705651 | XF_OH:A:2066:150410567 | NON | DANIELSON AWC | THOMPSON | LOGEE ( 51) RD -- 2501, THOMPSON, CT 06277 | LOGEE LOGEE | 0 | 6/30/2018 | 6/30/2018 20:30 |
| 3705652 | XF_OH:A:1106:20149174 | OUT | STAMFORD AWC | DARIEN | 1106::SEARLES:RD::DARIEN:CT | SEARLES SEARLES | 5 | 6/30/2018 | 6/30/2018 20:34 |
| 3705653 | REG:F7432:147964514 | NON | NEWTOWN AWC | OXFORD | ANCIENT ( 26) HWY -- HH648A, OXFORD, CT 06478 | GOVERNORS HILL GOVERNORS HILL | 0 | 6/30/2018 | 6/30/2018 11:47 |
| 3705654 | XF_OH:C:1453:17078635 | NON | TOLLAND AWC | GRANBY | WESTVIEW ( 1) DR -- U, GRANBY, CT 06035 | HUNGARY HUNGARY | 0 | 6/30/2018 | 6/30/2018 20:37 |
| 3705657 | FUSE_UG:12997:20416695 | OUT | STAMFORD AWC | STAMFORD | 12997::MAGEE:AVE::STAMFORD:CT | MAGEE MAGEE | 1 | 6/30/2018 | 6/30/2018 20:47 |
| 3705660 | XF_OH:C:306:6599255 | OUT | TORRINGTON AWC | WINCHESTER | TORRINGFORD ( 195) ST -- 307, WINSTED, CT 06098 | TORRINGFORD TORRINGFORD | 1 | 6/30/2018 | 6/30/2018 20:58 |
| 3705661 | XF_OH:C:1254:31922947 | OUT | EAST HAMPTON AWC | COLCHESTER | 1254::MCDONALD:RD::COLCHESTER:CT | MCDONALD MCDONALD | 2 | 6/30/2018 | 6/30/2018 21:07 |
| 3705662 | XF_OH:C:78508:20540886 | OUT | STAMFORD AWC | GREENWICH | 78508::HUSTED:LN::GREENWICH:CT | HUSTED HUSTED | 3 | 6/30/2018 | 6/30/2018 21:09 |
| 3705666 | XF_UG:B:#U:33895583 | NON | NEW LONDON AWC | LEDYARD | MAID MARION ( 12) DR -- 0, GALES FERRY, CT 06335 | MAID MARION MAID MARION | 0 | 6/30/2018 | 6/30/2018 21:17 |
| 3705667 | XF_OH:C:10341:17084299 | OUT | CHESHIRE AWC | WATERBURY | VIVIAN ( 68) DR -- 10341, WATERBURY, CT 06705 | VIVIAN VIVIAN | 1 | 6/30/2018 | 6/30/2018 21:28 |
| 3705668 | XF_OH:ABC:23237:21218891 | NON | NORWALK AWC | NORWALK | MAIN ( 247) AVE -- 2327, NORWALK, CT 06851 | BROAD BROAD | 0 | 6/30/2018 | 6/30/2018 21:32 |
| 3705671 | XF_OH:AB:2239:24559176 | OUT | HARTFORD AWC | MANCHESTER | 2239::SANFORD:RD::MANCHESTER:CT | SANFORD SANFORD | 12 | 6/30/2018 | 6/30/2018 21:35 |
| 3705672 | XF_UG:ABC::112485311 | NON | NEW LONDON AWC | NEW LONDON | CRYSTAL ( 46) AVE -- , NEW LONDON, CT 06320 | CRYSTAL CRYSTAL | 0 | 6/30/2018 | 6/30/2018 21:38 |

| EVENT NAME | DEVICE NAME | EVENT TYPE NAME | AREA | TOWN | EVENT LOCATION | EVENT STREET | ACT_CUST_OUT | START DATE | DEEN DATE TIME |
|---|---|---|---|---|---|---|---|---|---|
| 3705673 | XF_OH:C:7466:20801795 | OUT | NORWALK AWC | NORWALK | REDCOAT (  7) RD -- 7467, NORWALK, CT 06850 | RED COAT RED COAT | 1 | 6/30/2018 | 6/30/2018 21:39 |
| 3705674 | XF_UG:B:#411:20617188 | OUT | STAMFORD AWC | STAMFORD | BRIDGE ( 217) ST APT E1 -- 17387, STAMFORD, CT 06905 | BRIDGE BRIDGE | 1 | 6/30/2018 | 6/30/2018 21:39 |
| 3705677 | XF_UG:B:MH#3433:24027675 | NON | HARTFORD AWC | HARTFORD | VINE ( 294) ST FL 2 -- 3731, HARTFORD, CT 06112 | VINELAND VINELAND | 0 | 6/30/2018 | 6/30/2018 21:43 |
| 3705679 | XF_OH:B:48270:32050069 | OUT | CHESHIRE AWC | BERLIN | BERLIN ( 374) ST -- 48272, EAST BERLIN, CT 06023 | BERLIN BERLIN | 1 | 6/30/2018 | 6/30/2018 21:45 |
| 3705680 | XF_OH:A:68786:20567903 | OUT | STAMFORD AWC | GREENWICH | HAROLD (  41) AVE -- 0, GREENWICH, CT 06830 | HAROLD HAROLD | 1 | 6/30/2018 | 6/30/2018 21:46 |
| 3705681 | XF_UG:B:#411:20617188 | OUT | STAMFORD AWC | STAMFORD | BRIDGE ( 217) ST APT E1 -- 17387, STAMFORD, CT 06905 | BRIDGE BRIDGE | 1 | 6/30/2018 | 6/30/2018 21:48 |
| 3705684 | FUSE_OH:1166:38052198 | OUT | CHESHIRE AWC | BETHANY | 1166::BEAR HILL:RD::BETHANY:CT | BEAR HILL BEAR HILL | 15 | 6/30/2018 | 6/30/2018 21:56 |
| 3705686 | XF_OH:A:2169:24595658 | OUT | CHESHIRE AWC | NEWINGTON | 2169::WALNUT:ST::NEWINGTON:CT | WALNUT WALNUT | 11 | 6/30/2018 | 6/30/2018 22:00 |
| 3705687 | XF_OH:C:10341:17084299 | OUT | CHESHIRE AWC | WATERBURY | VIVIAN (  68) DR -- 10341, WATERBURY, CT 06705 | VIVIAN VIVIAN | 1 | 6/30/2018 | 6/30/2018 22:02 |
| 3705688 | XF_OH:B:41:34683820 | NON | MADISON AWC | CLINTON | E MAIN ( 145R) ST -- PAD 452, CLINTON, CT 06413 | MAIN MAIN | 0 | 6/30/2018 | 6/30/2018 22:05 |
| 3705693 | XF_OH:C:7466:20801795 | OUT | NORWALK AWC | NORWALK | REDCOAT (  7) RD -- 7467, NORWALK, CT 06850 | RED COAT RED COAT | 1 | 6/30/2018 | 6/30/2018 22:17 |
| 3705701 | XF_OH:AC:F1905:14323024 | OUT | CHESHIRE AWC | WATERBURY | FANNING ( 237) ST -- F1903, WATERBURY, CT 06704 | FANNING FANNING | 1 | 6/30/2018 | 6/30/2018 22:43 |
| 3705703 | XF_OH:A:37:31859039 | NON | CHESHIRE AWC | DURHAM | MIDDLEFIELD (  57) RD -- 35, DURHAM, CT 06422 | MIDDLEFIELD MIDDLEFIELD | 0 | 6/30/2018 | 6/30/2018 22:45 |
| 3705704 | XF_OH:B:267:27654285 | NON | TOLLAND AWC | STAFFORD | HYDEVILLE (  94) RD -- 267, STAFFORD SPGS, CT 06076 | HYDEVILLE HYDEVILLE | 0 | 6/30/2018 | 6/30/2018 22:46 |
| 3705706 | XF_UG:B:#411:20617188 | OUT | STAMFORD AWC | STAMFORD | BRIDGE ( 217) ST APT E1 -- 17387, STAMFORD, CT 06905 | BRIDGE BRIDGE | 1 | 6/30/2018 | 6/30/2018 23:01 |
| 3705707 | XF_OH:C:8172:10803754 | OUT | NEWTOWN AWC | DANBURY | SUNSET COVE (  2) RD -- 8172, DANBURY, CT 06811 | SUNSET COVE SUNSET COVE | 1 | 6/30/2018 | 6/30/2018 23:10 |
| 3705716 | FUSE_OH:12056:20484729 | OUT | NORWALK AWC | WESTON | 12056::STEEP HILL:RD::WESTON:CT | STEEP HILL STEEP HILL | 23 | 6/30/2018 | 6/30/2018 23:27 |
| 3705717 | XF_OH:C:8172:10803754 | OUT | NEWTOWN AWC | DANBURY | 8172::SUNSET COVE:RD::DANBURY:CT | SUNSET COVE SUNSET COVE | 3 | 6/30/2018 | 6/30/2018 23:27 |
| 3705722 | XF_OH:B:1090:33943226 | NON | NEW LONDON AWC | LEDYARD | 1090::TERRY:RD::LEDYARD:CT | TERRY TERRY | 0 | 6/30/2018 | 6/30/2018 23:50 |
| 3705724 | XF_UG:B:#961:16937797 | OUT | CHESHIRE AWC | BRISTOL | THISTLE (  31) LN -- STUB 89, BRISTOL, CT 06010 | THISTLE THISTLE | 1 | 6/30/2018 | 6/30/2018 23:56 |
| 3705728 | FUSE_UG:26949:20420558 | OUT | NORWALK AWC | WILTON | 26949::WOLF PIT:RD::WILTON:CT | WOLF PIT WOLF PIT | 70 | 7/1/2018 | 7/1/2018 0:21 |
| 3705733 | XF_OH:B:60:10407330 | OUT | NEWTOWN AWC | DANBURY | TRIANGLE ( 116) ST APT 2 -- 2717, DANBURY, CT 06810 | COOK COOK | 1 | 7/1/2018 | 7/1/2018 0:42 |
| 3705734 | XF_UG:B:#540:11185668 | NON | NEWTOWN AWC | BETHEL | LIMEKILN (  1) CT -- PAD 540, BETHEL, CT 06801 | LIMEKILN LIMEKILN | 0 | 7/1/2018 | 7/1/2018 0:47 |
| 3705736 | XF_OH:A:2508:20393404 | OUT | STAMFORD AWC | STAMFORD | HOPE ( 1285) ST APT 10 -- 2508, STAMFORD, CT 06907 | HOPE HOPE | 1 | 7/1/2018 | 7/1/2018 1:43 |
| 3705737 | FUSE_UG:26949:20420558 | OUT | NORWALK AWC | WILTON | 26949::WOLF PIT:RD::WILTON:CT | WOLF PIT WOLF PIT | 38 | 7/1/2018 | 7/1/2018 2:00 |
| 3705738 | XF_OH:AC:8567:14320227 | OUT | CHESHIRE AWC | WATERBURY | 8567::WALNUT:ST::WATERBURY:CT | WALNUT WALNUT | 11 | 7/1/2018 | 7/1/2018 2:04 |
| 3705740 | XF_UG:B:#961:16937797 | OUT | CHESHIRE AWC | BRISTOL | THISTLE (  31) LN -- STUB 89, BRISTOL, CT 06010 | THISTLE THISTLE | 1 | 7/1/2018 | 7/1/2018 2:09 |
| 3705741 | XF_OH:BC:7400:14320064 | NON | CHESHIRE AWC | WATERBURY | WALNUT ( 229) ST -- S7400, WATERBURY, CT 06704 | WALNUT WALNUT | 0 | 7/1/2018 | 7/1/2018 2:10 |
| 3705743 | XF_OH:C:1332:24189753 | NON | HARTFORD AWC | BOLTON | PLYMOUTH (  43) LN -- 1331, BOLTON, CT 06043 | PLYMOUTH PLYMOUTH | 0 | 7/1/2018 | 7/1/2018 2:23 |
| 3705744 | XF_OH:A:18619:38195642 | NON | NEWTOWN AWC | SOUTHBURY | LAKESIDE (  665) RD -- 18620, SOUTHBURY, CT 06488 | LAKESIDE LAKESIDE | 0 | 7/1/2018 | 7/1/2018 2:26 |
| 3705746 | FUSE_OH:A2645:78457941 | OUT | NEWTOWN AWC | SHERMAN | A2645::GAYLORDSVILLE:RD::SHERMAN:CT | GAYLORDSVILLE GAYLORDSVILLE | 121 | 7/1/2018 | 7/1/2018 2:27 |
| 3705749 | XF_OH:B:476:14411032 | NON | TORRINGTON AWC | WATERTOWN | CENTRAL (  79) AVE -- 745, OAKVILLE, CT 06779 | MAPLE MAPLE | 0 | 7/1/2018 | 7/1/2018 2:32 |
| 3705752 | XF_OH:C:4060:10749747 | OUT | NEWTOWN AWC | SHERMAN | ROUTE 39 (  140)  N -- 0, SHERMAN, CT 06784 | NEW FAIRFIELD NEW FAIRFIELD | 1 | 7/1/2018 | 7/1/2018 2:40 |
| 3705754 | XF_OH:A:641:34906509 | NON | MADISON AWC | CLINTON | KELSEYTOWN (  19) RD COT REAR -- 390 12, CLINTON, CT 06413 | KELSEYTOWN BRIDGE KELSEYTOWN BRIDGE | 0 | 7/1/2018 | 7/1/2018 3:01 |
| 3705755 | XF_UG:C:#528:146475594 | OUT | STAMFORD AWC | DARIEN | ANDREWS (  34) DR -- , DARIEN, CT 06820 | ANDREWS ANDREWS | 1 | 7/1/2018 | 7/1/2018 3:11 |
| 3705757 | XF_OH:C:A2600:10715512 | NON | NEWTOWN AWC | SHERMAN | ROUTE 39 (  124)  N -- 10352 4774, SHERMAN, CT 06784 | GAYLORDSVILLE GAYLORDSVILLE | 0 | 7/1/2018 | 7/1/2018 3:23 |
| 3705759 | FUSE_OH:3594:34806109 | OUT | MADISON AWC | GUILFORD | 3594::DURHAM:RD::GUILFORD:CT | DURHAM DURHAM | 22 | 7/1/2018 | 7/1/2018 4:31 |
| 3705761 | XF_OH:C:3726:34799381 | NON | MADISON AWC | GUILFORD | DURHAM ( 1904) RD -- 6021-2, GUILFORD, CT 06437 | DURHAM DURHAM | 0 | 7/1/2018 | 7/1/2018 4:47 |
| 3705762 | XF_OH:A:6173:10920082 | OUT | NEWTOWN AWC | RIDGEFIELD | BARRACK HILL (  338) RD -- 3742, RIDGEFIELD, CT 06877 | HILLCREST HILLCREST | 1 | 7/1/2018 | 7/1/2018 4:50 |
| 3705765 | XF_OH:B:6490:17101431 | NON | CHESHIRE AWC | WATERBURY | KRAMER (  49) AVE -- 6491, WATERBURY, CT 06705 | KRAMER KRAMER | 0 | 7/1/2018 | 7/1/2018 5:06 |
| 3705766 | XF_OH:A:71896:21066399 | NON | STAMFORD AWC | GREENWICH | TACONIC (  414) RD -- 0, GREENWICH, CT 06831 | TACONIC TACONIC | 0 | 7/1/2018 | 7/1/2018 5:06 |
| 3705767 | XF_UG:ABC:#A:10419186 | OUT | NEWTOWN AWC | DANBURY | STADLEY ROUGH (  52) RD UNIT CELL SIT-- 4091S, DANBURY, CT 06811 | INDIAN SPRING INDIAN SPRING | 1 | 7/1/2018 | 7/1/2018 5:07 |
| 3705772 | XF_OH:C:64:27858850 | NON | EAST HAMPTON AWC | FRANKLIN | POND (  0) RD UNIT VRAD -- 24, FRANKLIN, CT 06254 | POND POND | 0 | 7/1/2018 | 7/1/2018 5:39 |
| 3705775 | FUSE_OH:644:411894437 | OUT | DANIELSON AWC | GRISWOLD | 644::PINE:RD::GRISWOLD:CT | PINE PINE | 21 | 7/1/2018 | 7/1/2018 6:03 |
| 3705778 | XF_UG:ABC:#669:20542113 | OUT | STAMFORD AWC | GREENWICH | #669::CHURCH:ST::GREENWICH:CT | CHURCH CHURCH | 34 | 7/1/2018 | 7/1/2018 6:07 |
| 3705783 | XF_UG:ABC::17454657 | OUT | CHESHIRE AWC | WATERBURY | E MAIN ( 3250) ST APT 35 -- 10683, WATERBURY, CT 06705 | MAIN MAIN | 1 | 7/1/2018 | 7/1/2018 6:08 |
| 3705791 | XF_OH:C:9692:20367595 | NON | STAMFORD AWC | STAMFORD | CRANE (  60) RD N -- 9693, STAMFORD, CT 06902 | CRANE CRANE | 0 | 7/1/2018 | 7/1/2018 6:09 |
| 3705801 | FUSE_OH:1330:28438764 | OUT | TOLLAND AWC | EAST WINDSOR | 1330::YOSKY:RD::EAST WINDSOR:CT | YOSKY YOSKY | 14 | 7/1/2018 | 7/1/2018 5:54 |
| 3705817 | XF_UG:ABC::17454657 | NON | CHESHIRE AWC | WATERBURY | E MAIN ( 3250) ST APT 35 -- 10683, WATERBURY, CT 06705 | MAIN MAIN | 0 | 7/1/2018 | 7/1/2018 6:12 |
| 3705850 | XF_UG:ABC:#123:20623092 | OUT | STAMFORD AWC | STAMFORD | SPRUCE (  72) ST APT 2D -- 123, STAMFORD, CT 06902 | SPRUCE SPRUCE | 1 | 7/1/2018 | 7/1/2018 6:19 |
| 3705851 | XF_OH:C:7650:10796361 | NON | NEWTOWN AWC | NEW FAIRFIELD | LAKE (  26) DR N -- 7649, NEW FAIRFIELD, CT 06812 | LAKE LAKE | 0 | 6/30/2018 | 6/30/2018 20:09 |
| 3705854 | <inline_jumper.6277> | OUT | MADISON AWC | GUILFORD | ::DURHAM:RD::GUILFORD:CT |  | 48 | 7/1/2018 | 7/1/2018 4:31 |
| 3705855 | XF_OH:ABC:1568:14203434 | OUT | CHESHIRE AWC | MIDDLEBURY | 1568::COUNTRY CLUB:RD::MIDDLEBURY:CT | COUNTRY CLUB COUNTRY CLUB | 1 | 7/1/2018 | 7/1/2018 6:23 |

| EVENT NAME | DEVICE NAME | EVENT TYPE NAME | AREA | TOWN | EVENT LOCATION | EVENT STREET | ACT_CUST_OUT | START DATE | DEEN DATE TIME |
|---|---|---|---|---|---|---|---|---|---|
| 3705861 | XF_OH:B:A8043:10797174 | NON | NEWTOWN AWC | NEW FAIRFIELD | RIDGE ( 17) RD -- A8043, NEW FAIRFIELD, CT 06812 | RIDGE RIDGE | 0 | 7/1/2018 | 7/1/2018 6:35 |
| 3705862 | XF_OH:ABC:494:205625458 | NON | DANIELSON AWC | SPRAGUE | DOWS ( 7) LN UNIT PUMP -- 493, BALTIC, CT 06330 | DOWS DOWS | 0 | 7/1/2018 | 7/1/2018 6:36 |
| 3705865 | XF_OH:A:2508:20393404 | OUT | STAMFORD AWC | STAMFORD | HOPE ( 1285) ST APT 10 -- 2508, STAMFORD, CT 06907 | HOPE HOPE | 1 | 7/1/2018 | 7/1/2018 6:40 |
| 3705867 | XF_UG:C:#528:146475594 | OUT | STAMFORD AWC | DARIEN | #528::ANDREWS:DR::DARIEN:CT | ANDREWS ANDREWS | 2 | 7/1/2018 | 7/1/2018 6:41 |
| 3705868 | FUSE_OH:318:34318126 | OUT | NEW LONDON AWC | GROTON | 318:W:MYSTIC:AVE::GROTON:CT | MYSTIC MYSTIC | 53 | 7/1/2018 | 7/1/2018 6:42 |
| 3705869 | XF_OH:B:8966:14303093 | OUT | CHESHIRE AWC | WATERBURY | 8966::JERSEY:ST::WATERBURY:CT | JERSEY JERSEY | 13 | 7/1/2018 | 7/1/2018 6:46 |
| 3705872 | XF_UG:ABC:#A:10419186 | OUT | NEWTOWN AWC | DANBURY | #A::INDIAN SPRING:RD::DANBURY:CT | INDIAN SPRING INDIAN SPRING | 5 | 7/1/2018 | 7/1/2018 6:57 |
| 3705873 | FUSE_OH:46560:143507673 | OUT | CHESHIRE AWC | PLAINVILLE | 46560::LINDEN:ST::PLAINVILLE:CT | LINDEN LINDEN | 55 | 7/1/2018 | 7/1/2018 6:58 |
| 3705874 | FUSE_OH:1702:6679235 | OUT | TORRINGTON AWC | THOMASTON | 1702::ATWOOD:RD::THOMASTON:CT | ATWOOD ATWOOD | 129 | 7/1/2018 | 7/1/2018 6:59 |
| 3705878 | XF_UG:ABC::17454657 | NON | CHESHIRE AWC | WATERBURY | E MAIN ( 3250) ST APT 32 -- 10683, WATERBURY, CT 06705 | MAIN MAIN | 0 | 7/1/2018 | 7/1/2018 7:16 |
| 3705882 | FUSE_OH:23520:21205280 | OUT | NORWALK AWC | NORWALK | 23520::NEWTOWN:AVE::NORWALK:CT | NEWTOWN NEWTOWN | 164 | 7/1/2018 | 7/1/2018 7:20 |
| 3705886 | FUSE_UG:44035:34034330 | OUT | MADISON AWC | BRANFORD | 44035::HARRISON:AVE::BRANFORD:CT | HARRISON HARRISON | 1 | 7/1/2018 | 7/1/2018 7:24 |
| 3705887 | XF_OH:B:734:6679474 | NON | TORRINGTON AWC | THOMASTON | HIGH STREET ( 701) EXT GAR -- 733, THOMASTON, CT 06787 | HIGH HIGH | 0 | 7/1/2018 | 7/1/2018 7:26 |
| 3705891 | FUSE_UG:5215:123359165 | OUT | EAST HAMPTON AWC | GLASTONBURY | 5215::SAND HILL:RD::GLASTONBURY:CT | SAND HILL SAND HILL | 8 | 7/1/2018 | 7/1/2018 7:30 |
| 3705896 | XF_OH:A:1451:126474033 | OUT | HARTFORD AWC | SIMSBURY | 1451::RED HILL:RD::SIMSBURY:CT | RED HILL RED HILL | 4 | 7/1/2018 | 7/1/2018 7:38 |
| 3705898 | XF_OH:B:8966:14303093 | OUT | CHESHIRE AWC | WATERBURY | JERSEY ( 135) ST -- 8966, WATERBURY, CT 06706 | JERSEY JERSEY | 1 | 7/1/2018 | 7/1/2018 7:40 |
| 3705902 | XF_OH:A:48355:32031559 | OUT | CHESHIRE AWC | BERLIN | 48355::SAVAGE HILL:RD::BERLIN:CT | SAVAGE HILL SAVAGE HILL | 6 | 7/1/2018 | 7/1/2018 7:47 |
| 3705903 | XF_OH:C:10341:17084299 | OUT | CHESHIRE AWC | WATERBURY | VIVIAN ( 68) DR -- 10341, WATERBURY, CT 06705 | VIVIAN VIVIAN | 1 | 7/1/2018 | 7/1/2018 7:49 |
| 3705914 | SS_D_FUSE:300Z:300Z2-1 | OUT | HARTFORD AWC | HARTFORD | ::BARTHOLOMEW:AVE::HARTFORD:CT | BARTHOLOMEW BARTHOLOMEW | 334 | 7/1/2018 | 7/1/2018 7:57 |
| 3705917 | FUSE_OH:435:27237468 | OUT | DANIELSON AWC | PLAINFIELD | 435::SNAKE MEADOW:RD::PLAINFIELD:CT | SNAKE MEADOW SNAKE MEADOW | 59 | 7/1/2018 | 7/1/2018 8:04 |
| 3705919 | FUSE_OH:P1:11258313 | OUT | NEWTOWN AWC | SOUTHEAST | P1::SHERWOOD HILL:RD::SOUTHEAST:NY | MILLTOWN MILLTOWN | 10 | 7/1/2018 | 7/1/2018 8:07 |
| 3705924 | XF_OH:B:30368:21205720 | OUT | NORWALK AWC | NORWALK | VISCONTI ( 8) ST -- 30369, NORWALK, CT 06851 | VISCONTI VISCONTI | 1 | 7/1/2018 | 7/1/2018 8:20 |
| 3705925 | XF_OH:C:A7901:10822896 | OUT | NEWTOWN AWC | NEW FAIRFIELD | ROUTE 39 ( 33) -- 5163OFF7901, NEW FAIRFIELD, CT 06812 | SHERMAN SHERMAN | 1 | 7/1/2018 | 7/1/2018 8:22 |
| 3705927 | XF_OH:B:29938:21205892 | OUT | NORWALK AWC | NORWALK | VISCONTI ( 36) ST FL 1 -- 29939, NORWALK, CT 06851 | VISCONTI VISCONTI | 1 | 7/1/2018 | 7/1/2018 8:24 |
| 3705928 | XF_OH:C:1171:10766714 | NON | NEWTOWN AWC | BROOKFIELD | LAUREL HILL ( 95) RD -- 1171, BROOKFIELD, CT 06804 | LAUREL HILL LAUREL HILL | 0 | 7/1/2018 | 7/1/2018 8:26 |
| 3705930 | XF_OH:C:530:20094285 | OUT | NEWTOWN AWC | REDDING | 530::REDDING:RD::REDDING:CT | REDDING REDDING | 4 | 7/1/2018 | 7/1/2018 8:30 |
| 3705933 | XF_OH:B:60:10407330 | NON | NEWTOWN AWC | DANBURY | TRIANGLE ( 117) ST -- 2717, DANBURY, CT 06810 | COOK COOK | 0 | 7/1/2018 | 7/1/2018 8:36 |
| 3705934 | XF_OH:C:132:27979794 | NON | DANIELSON AWC | VOLUNTOWN | PENDLETON HILL () RD LOT 727 -- 132, VOLUNTOWN, CT 06384 | PENDLETON HILL PENDLETON HILL | 0 | 7/1/2018 | 7/1/2018 8:41 |
| 3705938 | XF_OH:B:60:10407330 | OUT | NEWTOWN AWC | DANBURY | TRIANGLE ( 119) ST FL 2 APT A -- 2718, DANBURY, CT 06810 | COOK COOK | 1 | 7/1/2018 | 7/1/2018 8:51 |
| 3705940 | FUSE_OH:3036:17123793 | OUT | CHESHIRE AWC | CHESHIRE | 3036::OAK:AVE::CHESHIRE:CT | OAK OAK | 7 | 7/1/2018 | 7/1/2018 9:00 |
| 3705942 | XF_OH:ABC:1765:20399970 | NON | STAMFORD AWC | STAMFORD | SEAVIEW ( 10) AVE -- 4486, STAMFORD, CT 06902 | SEAVIEW SEAVIEW | 0 | 7/1/2018 | 7/1/2018 9:02 |
| 3705944 | XF_OH:B:60:10407330 | NON | NEWTOWN AWC | DANBURY | TRIANGLE ( 116) ST APT 1 -- 2717, DANBURY, CT 06810 | COOK COOK | 0 | 7/1/2018 | 7/1/2018 9:10 |
| 3705945 | XF_OH:C:1171:10766714 | OUT | NEWTOWN AWC | BROOKFIELD | LAUREL HILL ( 95) RD -- 1171, BROOKFIELD, CT 06804 | LAUREL HILL LAUREL HILL | 1 | 7/1/2018 | 7/1/2018 9:11 |
| 3705947 | FUSE_OH:8483:6604739 | OUT | TORRINGTON AWC | KENT | 8483::KENT CORNWALL:RD::KENT:CT | KENT CORNWALL KENT CORNWALL | 4 | 7/1/2018 | 7/1/2018 9:15 |
| 3705949 | XF_OH:C:2989:10864189 | NON | NEWTOWN AWC | MONROE | OLD COACH ( 25) RD -- 2989, MONROE, CT 06468 | OLD COACH OLD COACH | 0 | 7/1/2018 | 7/1/2018 9:18 |
| 3705954 | XF_OH:A:1885:6925486 | NON | TORRINGTON AWC | CANTON | BUNKER HILL () RD BLDG S1884 -- S1884, CANTON, CT 06019 | BUNKER HILL BUNKER HILL | 0 | 7/1/2018 | 7/1/2018 9:32 |
| 3705955 | XF_OH:A:F8854:14549256 | NON | NEWTOWN AWC | SOUTHBURY | LUTHER ( 324) DR -- F7873, SOUTHBURY, CT 06488 | LUTHER LUTHER | 0 | 7/1/2018 | 7/1/2018 9:34 |
| 3705957 | XF_OH:BC:162:27601809 | NON | DANIELSON AWC | KILLINGLY | TILLINGHAST ( 104) RD -- 164, DANIELSON, CT 06239 | TILLINGHAST TILLINGHAST | 0 | 7/1/2018 | 7/1/2018 9:38 |
| 3705963 | XF_OH:A:6173:10920082 | OUT | NEWTOWN AWC | RIDGEFIELD | 6173::HILLCREST:CT::RIDGEFIELD:CT | HILLCREST HILLCREST | 3 | 7/1/2018 | 7/1/2018 9:52 |
| 3705965 | XF_OH:B:F6419:14238373 | OUT | TORRINGTON AWC | WATERTOWN | BARNES ( 111) RD -- 5301, WATERTOWN, CT 06795 | BARNES BARNES | 1 | 7/1/2018 | 7/1/2018 9:55 |
| 3705974 | XF_OH:B:A8043:10797174 | NON | NEWTOWN AWC | NEW FAIRFIELD | RIDGE ( 17) RD -- A8043, NEW FAIRFIELD, CT 06812 | RIDGE RIDGE | 0 | 7/1/2018 | 7/1/2018 10:17 |
| 3705978 | XF_OH:B:6126:10789218 | NON | NEWTOWN AWC | NEW FAIRFIELD | MIDDLETON ( 13) DR -- 6126, NEW FAIRFIELD, CT 06812 | MIDDLETON MIDDLETON | 0 | 7/1/2018 | 7/1/2018 10:35 |
| 3705979 | XF_OH:C:14559:20776950 | NON | NORWALK AWC | WESTPORT | HOGAN ( 25) TRL -- 14558, WESTPORT, CT 06880 | HOGAN HOGAN | 0 | 7/1/2018 | 7/1/2018 10:39 |
| 3705980 | XF_OH:C:20252:20641509 | OUT | NEWTOWN AWC | RIDGEFIELD | 20252::WALNUT GROVE:RD::RIDGEFIELD:CT | WALNUT GROVE WALNUT GROVE | 5 | 7/1/2018 | 7/1/2018 10:40 |
| 3705981 | XF_OH:ABC:1765:20399970 | OUT | STAMFORD AWC | STAMFORD | SEAVIEW ( 10) AVE -- 4486, STAMFORD, CT 06902 | SEAVIEW SEAVIEW | 1 | 7/1/2018 | 7/1/2018 10:42 |
| 3705982 | XF_OH:A:1233:6882173 | OUT | HARTFORD AWC | AVON | 1233::LOVELY:ST::AVON:CT | LOVELY LOVELY | 2 | 7/1/2018 | 7/1/2018 10:47 |
| 3705983 | FUSE_OH:8252:334919275 | OUT | STAMFORD AWC | DARIEN | 8252::ANDREWS:DR::DARIEN:CT | ANDREWS ANDREWS | 25 | 7/1/2018 | 7/1/2018 10:47 |
| 3705985 | XF_UG:B:MH#3433:24027675 | NON | HARTFORD AWC | HARTFORD | VINE () ST -- 3730, HARTFORD, CT 06112 | VINELAND VINELAND | 0 | 7/1/2018 | 7/1/2018 10:56 |
| 3705986 | FUSE_UG:43:21032831 | OUT | NORWALK AWC | NEW CANAAN | 43::SILVERMINE:RD::NEW CANAAN:CT | SILVERMINE SILVERMINE | 2 | 7/1/2018 | 7/1/2018 10:56 |
| 3705988 | XF_OH:B:1210:24319991 | OUT | HARTFORD AWC | WINDSOR | 1210::PIGEON HILL:RD::WINDSOR:CT | PIGEON HILL PIGEON HILL | 4 | 7/1/2018 | 7/1/2018 10:57 |
| 3705989 | XF_OH:A:45:21032915 | NON | NORWALK AWC | NEW CANAAN | SILVERMINE ( 208) RD -- 45, NEW CANAAN, CT 06840 | SILVERMINE SILVERMINE | 0 | 7/1/2018 | 7/1/2018 10:58 |
| 3705991 | XF_OH:A:3479:34495996 | NON | NEW LONDON AWC | WATERFORD | NORWICH ( 20) RD UNIT 2 -- 3481, QUAKER HILL, CT 06375 | NORWICH-NEW LONDON NORWICH-NEW LC | 0 | 7/1/2018 | 7/1/2018 11:04 |
| 3705993 | XF_OH:AB:646:23926150 | NON | HARTFORD AWC | WETHERSFIELD | JORDAN ( 15) LN -- 646, WETHERSFIELD, CT 06109 | JORDAN JORDAN | 0 | 7/1/2018 | 7/1/2018 11:06 |

| EVENT NAME | DEVICE NAME | EVENT TYPE NAME | AREA | TOWN | EVENT LOCATION | EVENT STREET | ACT_CUST_OUT | START DATE | DEEN DATE TIME |
|---|---|---|---|---|---|---|---|---|---|
| 3705994 | XF_OH:C:C1615:14813991 | NON | NEWTOWN AWC | NEWTOWN | BERKSHIRE ( 309) RD -- C1615, SANDY HOOK, CT 06482 | BERKSHIRE BERKSHIRE | 0 | 7/1/2018 | 7/1/2018 11:08 |
| 3705996 | XF_OH:A:9007:20983147 | NON | NORWALK AWC | NEW CANAAN | MYANOS ( 17) RD -- 9006, NEW CANAAN, CT 06840 | MYANOS MYANOS | 0 | 7/1/2018 | 7/1/2018 11:12 |
| 3705997 | XF_OH:AB:242:126995650 | NON | HARTFORD AWC | BLOOMFIELD | DARBY ( 123) ST -- H4369, BLOOMFIELD, CT 06002 | DARBY DARBY | 0 | 7/1/2018 | 7/1/2018 11:13 |
| 3705998 | XF_UG:C:#74:20781792 | OUT | NORWALK AWC | WESTPORT | #74::SAUGATUCK:AVE::WESTPORT:CT | SAUGATUCK SAUGATUCK | 4 | 7/1/2018 | 7/1/2018 11:13 |
| 3706002 | XF_UG:C:#813:50790211 | OUT | MADISON AWC | GUILFORD | ANDREW ( 209) LN LOT 7 -- HH813A, GUILFORD, CT 06437 | ANDREW ANDREW | 1 | 7/1/2018 | 7/1/2018 11:19 |
| 3706003 | XF_OH:ABC:8251:20136490 | NON | STAMFORD AWC | DARIEN | ANDREWS ( 14) DR -- H8251, DARIEN, CT 06820 | ANDREWS ANDREWS | 0 | 7/1/2018 | 7/1/2018 11:20 |
| 3706005 | XF_OH:A:1442:6639208 | NON | TORRINGTON AWC | WINCHESTER | PLATT HILL ( 416) RD -- 1443, WINSTED, CT 06098 | PLATT HILL PLATT HILL | 0 | 7/1/2018 | 7/1/2018 11:24 |
| 3706014 | XF_UG:ABC:#427:14620463 | OUT | CHESHIRE AWC | NAUGATUCK | HIGHLAND ( 38) AVE APT 102 -- 2042, NAUGATUCK, CT 06770 | HIGHLAND HIGHLAND | 1 | 7/1/2018 | 7/1/2018 11:44 |
| 3706017 | FUSE_OH:2296:203469139 | OUT | TOLLAND AWC | COVENTRY | 2296::RICHMOND:RD::COVENTRY:CT | RICHMOND RICHMOND | 1 | 7/1/2018 | 7/1/2018 11:49 |
| 3706019 | XF_OH:B:5432:6248263 | OUT | TORRINGTON AWC | BARKHAMSTED | 5432::WALLENS HILL:RD::BARKHAMSTED:CT | WALLENS HILL WALLENS HILL | 4 | 7/1/2018 | 7/1/2018 11:56 |
| 3706020 | XF_UG:B:#306:34909992 | NON | MADISON AWC | CLINTON | GLENWOOD () RD -- 2101, CLINTON, CT 06413 | GLENWOOD GLENWOOD | 0 | 7/1/2018 | 7/1/2018 11:57 |
| 3706022 | XF_UG:C:#375:32095053 | OUT | EAST HAMPTON AWC | MIDDLETOWN | BURGUNDY HILL ( 105) LN -- 375, MIDDLETOWN, CT 06457 | MEETING HOUSE MEETING HOUSE | 1 | 7/1/2018 | 7/1/2018 11:59 |
| 3706024 | XF_OH:B:6423:6248286 | OUT | TORRINGTON AWC | BARKHAMSTED | 6423::WALLENS HILL:RD::BARKHAMSTED:CT | WALLENS HILL WALLENS HILL | 4 | 7/1/2018 | 7/1/2018 12:00 |
| 3706025 | XF_OH:A:3536:24596363 | OUT | CHESHIRE AWC | NEWINGTON | 3536::WILLARD:AVE::NEWINGTON:CT | WILLARD WILLARD | 9 | 7/1/2018 | 7/1/2018 12:00 |
| 3706027 | XF_UG:B:#411:20617188 | OUT | STAMFORD AWC | STAMFORD | BRIDGE ( 217) ST APT E1 -- 17387, STAMFORD, CT 06905 | BRIDGE BRIDGE | 1 | 7/1/2018 | 7/1/2018 12:02 |
| 3706030 | XF_OH:A:1462:27916584 | NON | DANIELSON AWC | THOMPSON | BUCKLEY HILL ( 16A) RD -- 1463, NORTH GROSVENORDALE, CT 06255 | BUCKLEY HILL BUCKLEY HILL | 0 | 7/1/2018 | 7/1/2018 12:04 |
| 3706031 | FUSE_UG:17984:248100999 | OUT | STAMFORD AWC | STAMFORD | 17984::RIPPOWAM:RD::STAMFORD:CT | RIPPOWAM RIPPOWAM | 1 | 7/1/2018 | 7/1/2018 9:55 |
| 3706032 | XF_OH:B:21697:20698523 | OUT | NORWALK AWC | WESTPORT | BALDWIN ( 6) PL -- M, WESTPORT, CT 06880 | BALDWIN BALDWIN | 1 | 7/1/2018 | 7/1/2018 12:07 |
| 3706033 | XF_UG:C:#375:32095053 | OUT | EAST HAMPTON AWC | MIDDLETOWN | BURGUNDY HILL ( 105) LN -- 375, MIDDLETOWN, CT 06457 | MEETING HOUSE MEETING HOUSE | 1 | 7/1/2018 | 7/1/2018 12:09 |
| 3706034 | XF_OH:A:10635:14353770 | OUT | CHESHIRE AWC | WATERBURY | E MAIN ( 1649) ST APT 3 WEST -- 10635, WATERBURY, CT 06705 | MAIN MAIN | 1 | 7/1/2018 | 7/1/2018 12:12 |
| 3706035 | XF_OH:A:11163:34098825 | OUT | NEW LONDON AWC | WATERFORD | BUTLERTOWN ( 155) RD -- P4842W, WATERFORD, CT 06385 | BUTLERTOWN BUTLERTOWN | 1 | 7/1/2018 | 7/1/2018 12:12 |
| 3706036 | XF_OH:B:33107:20746695 | NON | NORWALK AWC | WESTPORT | GROVE POINT ( 101) RD -- M, WESTPORT, CT 06880 | GROVE POINT GROVE POINT | 0 | 7/1/2018 | 7/1/2018 11:18 |
| 3706040 | XF_OH:C:1119:23972216 | OUT | TOLLAND AWC | EAST GRANBY | 1119::OLD COUNTY:RD::EAST GRANBY:CT | OLD COUNTY OLD COUNTY | 8 | 7/1/2018 | 7/1/2018 12:20 |
| 3706041 | XF_OH:C:503:34416556 | NON | MADISON AWC | DEEP RIVER | CEDAR SWAMP ( 1) RD GAR APARTMEN-- 503, DEEP RIVER, CT 06417 | WINTHROP WINTHROP | 0 | 7/1/2018 | 7/1/2018 12:21 |
| 3706043 | XF_UG:B:#411:20617188 | OUT | STAMFORD AWC | STAMFORD | BRIDGE ( 217) ST APT E1 -- 17387, STAMFORD, CT 06905 | BRIDGE BRIDGE | 1 | 7/1/2018 | 7/1/2018 12:22 |
| 3706044 | XF_OH:A:1318:35082710 | OUT | MADISON AWC | CLINTON | EVERGREEN ( 43) PARK -- 1317, CLINTON, CT 06413 | REDWOOD REDWOOD | 1 | 7/1/2018 | 7/1/2018 12:24 |
| 3706045 | FUSE_OH:539:34425800 | OUT | MADISON AWC | DEEP RIVER | 539::CEDAR SWAMP:RD::DEEP RIVER:CT | CEDAR SWAMP CEDAR SWAMP | 2 | 7/1/2018 | 7/1/2018 12:26 |
| 3706047 | FUSE_OH:2038:17496654 | OUT | HARTFORD AWC | WEST HARTFORD | 2038::BEACON HILL:DR::WEST HARTFORD:CT | BEACON HILL BEACON HILL | 83 | 7/1/2018 | 7/1/2018 12:29 |
| 3706050 | XF_OH:C:3425:31807258 | NON | HARTFORD AWC | EAST HARTFORD | OCONNELL ( 144) DR -- 3426, EAST HARTFORD, CT 06118 | O'CONNELL O'CONNELL | 0 | 7/1/2018 | 7/1/2018 12:30 |
| 3706051 | XF_UG:A:#1240:17274090 | OUT | CHESHIRE AWC | FARMINGTON | TALCOTT FOREST ( 12) RD UNIT N -- U, FARMINGTON, CT 06032 | TALCOTT FOREST TALCOTT FOREST | 1 | 7/1/2018 | 7/1/2018 12:32 |
| 3706053 | XF_UG:A:#496:11128609 | OUT | NEWTOWN AWC | BROOKFIELD | ARAPAHO ( 9) RD -- 496PAD, BROOKFIELD, CT 06804 | ARAPAHO ARAPAHO | 1 | 7/1/2018 | 7/1/2018 12:34 |
| 3706054 | SS_D_CB:1C:1C01-2 | OUT | CHESHIRE AWC | FARMINGTON | ::OLD MOUNTAIN:RD::FARMINGTON:CT | OLD MOUNTAIN OLD MOUNTAIN | 92 | 7/1/2018 | 7/1/2018 12:35 |
| 3706058 | XF_OH:A:5484:27651462 | OUT | TOLLAND AWC | STAFFORD | ORCUTTVILLE ( 156) RD -- 5483, STAFFORD SPGS, CT 06076 | ORCUTTVILLE ORCUTTVILLE | 1 | 7/1/2018 | 7/1/2018 12:40 |
| 3706059 | XF_OH:B:8301:17206092 | OUT | CHESHIRE AWC | FARMINGTON | 8301::POPLAR HILL:DR::FARMINGTON:CT | POPLAR HILL POPLAR HILL | 1 | 7/1/2018 | 7/1/2018 12:41 |
| 3706062 | XF_OH:C:4722:24586673 | OUT | CHESHIRE AWC | NEWINGTON | LAMPLIGHTER ( 100) LN -- 4721, NEWINGTON, CT 06111 | LAMPLIGHTER LAMPLIGHTER | 1 | 7/1/2018 | 7/1/2018 12:42 |
| 3706067 | XF_OH:A:6173:10920082 | OUT | NEWTOWN AWC | RIDGEFIELD | 6173::HILLCREST:CT::RIDGEFIELD:CT | HILLCREST HILLCREST | 3 | 7/1/2018 | 7/1/2018 12:55 |
| 3706073 | XF_OH:B:8301:17206092 | NON | CHESHIRE AWC | FARMINGTON | POPLAR HILL ( 8) DR -- 8301, FARMINGTON, CT 06032 | POPLAR HILL POPLAR HILL | 0 | 7/1/2018 | 7/1/2018 13:00 |
| 3706074 | XF_OH:C:6850:6984306 | OUT | TORRINGTON AWC | BURLINGTON | SAVARESE ( 43) LN -- H6851, BURLINGTON, CT 06013 | SAVARESE SAVARESE | 1 | 7/1/2018 | 7/1/2018 13:00 |
| 3706077 | XF_OH:C:11856:27543938 | NON | TOLLAND AWC | TOLLAND | OLD POST ( 472) RD -- 11855, TOLLAND, CT 06084 | OLD POST OLD POST | 0 | 7/1/2018 | 7/1/2018 13:03 |
| 3706078 | XF_OH:B:271:6246007 | NON | TORRINGTON AWC | WINCHESTER | GREGORY ( 5) ST -- 6603, WINSTED, CT 06098 | WALNUT WALNUT | 0 | 7/1/2018 | 7/1/2018 13:08 |
| 3706084 | XF_OH:A:5484:27651462 | OUT | TOLLAND AWC | STAFFORD | ORCUTTVILLE ( 156) RD -- 5483, STAFFORD SPGS, CT 06076 | ORCUTTVILLE ORCUTTVILLE | 1 | 7/1/2018 | 7/1/2018 13:21 |
| 3706085 | XF_OH:A:5484:27651462 | NON | TOLLAND AWC | STAFFORD | ORCUTTVILLE ( 156) RD -- 5483, STAFFORD SPGS, CT 06076 | ORCUTTVILLE ORCUTTVILLE | 0 | 7/1/2018 | 7/1/2018 13:24 |
| 3706086 | XF_OH:C:9100:16946681 | OUT | CHESHIRE AWC | BRISTOL | BERNSIDE ( 54) DR -- 9100, BRISTOL, CT 06010 | BERNSIDE BERNSIDE | 1 | 7/1/2018 | 7/1/2018 13:25 |
| 3706087 | XF_OH:B:C7016:10826924 | OUT | NEWTOWN AWC | NEW FAIRFIELD | C7016::OVERLOOK:RD::NEW FAIRFIELD:CT | OVERLOOK OVERLOOK | 6 | 7/1/2018 | 7/1/2018 13:28 |
| 3706089 | XF_UG:A:#2252:17205473 | OUT | CHESHIRE AWC | FARMINGTON | TIMBERLINE ( 28) DR -- P2252, FARMINGTON, CT 06032 | TIMBERLINE TIMBERLINE | 1 | 7/1/2018 | 7/1/2018 13:29 |
| 3706092 | FUSE_OH:2977:24514994 | OUT | HARTFORD AWC | WETHERSFIELD | 2977::FOLLY BROOK:BLVD::WETHERSFIELD:CT | FOLLY BROOK FOLLY BROOK | 38 | 7/1/2018 | 7/1/2018 13:37 |
| 3706098 | XF_OH:B:40:10375335 | OUT | NEWTOWN AWC | DANBURY | 40::OLD SHELTER ROCK:RD::DANBURY:CT | OLD SHELTER ROCK OLD SHELTER ROCK | 11 | 7/1/2018 | 7/1/2018 13:43 |
| 3706099 | XF_OH:B:1675:114246685 | OUT | DANIELSON AWC | BROOKLYN | 1675::HERRICK:RD::BROOKLYN:CT | HERRICK HERRICK | 1 | 7/1/2018 | 7/1/2018 13:44 |
| 3706100 | XF_OH:C:10341:17084299 | OUT | CHESHIRE AWC | WATERBURY | VIVIAN ( 68) DR -- 10341, WATERBURY, CT 06705 | VIVIAN VIVIAN | 1 | 7/1/2018 | 7/1/2018 13:46 |
| 3706103 | XF_NET_POS:N25:24021238 | OUT | HARTFORD AWC | HARTFORD | S MARSHALL ( 240) ST -- 716, HARTFORD, CT 06105 | MARSHALL MARSHALL | 1 | 7/1/2018 | 7/1/2018 13:50 |
| 3706104 | XF_UG:C:#3325:17494681 | OUT | HARTFORD AWC | WEST HARTFORD | PHEASANT CHASE ( 32) -- , WEST HARTFORD, CT 06117 | PHEASANT CHASE PHEASANT CHASE | 1 | 7/1/2018 | 7/1/2018 13:57 |
| 3706105 | XF_OH:B:7980:21191265 | NON | NORWALK AWC | NORWALK | DOUGLAS ( 7) DR -- 7986, NORWALK, CT 06850 | DOUGLAS DOUGLAS | 0 | 7/1/2018 | 7/1/2018 13:52 |
| 3706108 | XF_OH:A:1837:31922534 | NON | EAST HAMPTON AWC | COLCHESTER | LAKE HAYWARD ( 92) RD APT RIGHT -- 1837 REF372, COLCHESTER, CT 0 | LAKE HAYWARD LAKE HAYWARD | 0 | 7/1/2018 | 7/1/2018 14:01 |

| EVENT NAME | DEVICE NAME | EVENT TYPE NAME | AREA | TOWN | EVENT LOCATION | EVENT STREET | ACT_CUST_OUT | START DATE | DEEN DATE TIME |
|---|---|---|---|---|---|---|---|---|---|
| 3706109 | XF_OH:C:3400:24301784 | OUT | HARTFORD AWC | WINDSOR | 3400::FRANKLIN:LN::WINDSOR:CT | FRANKLIN FRANKLIN | 8 | 7/1/2018 | 7/1/2018 14:01 |
| 3706110 | XF_UG:ABC:#1318:24515019 | NON | HARTFORD AWC | WETHERSFIELD | FOLLY BROOK ( 277) BLVD -- U, WETHERSFIELD, CT 06109 | SPRUCE SPRUCE | 0 | 7/1/2018 | 7/1/2018 14:04 |
| 3706111 | XF_OH:A:52436:17678863 | OUT | CHESHIRE AWC | BERLIN | FARMINGTON ( 771) AVE FL 2 -- 191, KENSINGTON, CT 06037 | FARMINGTON FARMINGTON | 1 | 7/1/2018 | 7/1/2018 14:04 |
| 3706115 | XF_OH:B:3456:34304488 | OUT | NEW LONDON AWC | GROTON | 3456::NOANK LEDYARD:RD::GROTON:CT | NOANK LEDYARD NOANK LEDYARD | 3 | 7/1/2018 | 7/1/2018 14:08 |
| 3706116 | XF_UG:ABC:#182:6204950 | NON | CHESHIRE AWC | BRISTOL | BETHS ( 34) AVE APT 44 -- 182, BRISTOL, CT 06010 | BETHS BETHS | 0 | 7/1/2018 | 7/1/2018 14:09 |
| 3706117 | XF_OH:C:1332:24189753 | NON | HARTFORD AWC | BOLTON | PLYMOUTH ( 55) LN -- 1332, BOLTON, CT 06043 | PLYMOUTH PLYMOUTH | 0 | 7/1/2018 | 7/1/2018 14:09 |
| 3706121 | XF_OH:A:6525:21181974 | OUT | NORWALK AWC | NORWALK | COMSTOCK HILL ( 107) AVE -- 6524, NORWALK, CT 06850 | COMSTOCK HILL COMSTOCK HILL | 1 | 7/1/2018 | 7/1/2018 14:13 |
| 3706125 | XF_OH:B:646:24072959 | NON | HARTFORD AWC | EAST HARTFORD | TOLLAND ( 844) ST -- 648, EAST HARTFORD, CT 06108 | TOLLAND TOLLAND | 0 | 7/1/2018 | 7/1/2018 14:22 |
| 3706127 | XF_OH:A:6525:21181974 | NON | NORWALK AWC | NORWALK | COMSTOCK HILL ( 107) AVE -- 6524, NORWALK, CT 06850 | COMSTOCK HILL COMSTOCK HILL | 0 | 7/1/2018 | 7/1/2018 14:22 |
| 3706128 | XF_OH:AB:6546:23945549 | OUT | HARTFORD AWC | HARTFORD | EUCLID ( 181) ST W -- 6545, HARTFORD, CT 06112 | EUCLID EUCLID | 1 | 7/1/2018 | 7/1/2018 14:25 |
| 3706129 | XF_OH:A:10708:16956558 | NON | CHESHIRE AWC | BRISTOL | HARMONY ( 40) RD -- 10708, BRISTOL, CT 06010 | HARMONY HARMONY | 0 | 7/1/2018 | 7/1/2018 14:27 |
| 3706134 | FUSE_OH:2966:183590381 | OUT | EAST HAMPTON AWC | GLASTONBURY | 2966::HEYWOOD:RD::GLASTONBURY:CT | HEYWOOD HEYWOOD | 32 | 7/1/2018 | 7/1/2018 14:40 |
| 3706136 | XF_OH:A:10708:16956558 | OUT | CHESHIRE AWC | BRISTOL | HARMONY ( 23) RD -- 10707, BRISTOL, CT 06010 | HARMONY HARMONY | 1 | 7/1/2018 | 7/1/2018 14:44 |
| 3706138 | XF_OH:B:4343:32113734 | OUT | EAST HAMPTON AWC | MIDDLETOWN | 4343::HICKORY:CIR::MIDDLETOWN:CT | HICKORY HICKORY | 12 | 7/1/2018 | 7/1/2018 14:51 |
| 3706139 | XF_OH:A:52436:17678863 | OUT | CHESHIRE AWC | BERLIN | 52436::FARMINGTON:AVE::BERLIN:CT | FARMINGTON FARMINGTON | 9 | 7/1/2018 | 7/1/2018 14:54 |
| 3706140 | XF_OH:A:25353:27594551 | OUT | TOLLAND AWC | VERNON | 25353::RAINBOW:TRL::VERNON:CT | RAINBOW RAINBOW | 9 | 7/1/2018 | 7/1/2018 14:55 |
| 3706141 | XF_OH:A:2552:17389110 | OUT | HARTFORD AWC | BLOOMFIELD | 2552::DUNCASTER:RD::BLOOMFIELD:CT | DUNCASTER DUNCASTER | 7 | 7/1/2018 | 7/1/2018 14:57 |
| 3706149 | XF_OH:C:532-11-2:10935202 | OUT | NEWTOWN AWC | RIDGEFIELD | 532-11-2::CEDAR:LN::RIDGEFIELD:CT | CEDAR CEDAR | 5 | 7/1/2018 | 7/1/2018 15:07 |
| 3706151 | XF_OH:AC:6031:23945689 | OUT | HARTFORD AWC | HARTFORD | GRANBY ( 294) ST -- 6030, HARTFORD, CT 06112 | GRANBY GRANBY | 1 | 7/1/2018 | 7/1/2018 15:08 |
| 3706152 | XF_OH:A:73957:20917646 | OUT | STAMFORD AWC | GREENWICH | BEDFORD ( 241) RD -- 73958, GREENWICH, CT 06831 | BEDFORD BEDFORD | 1 | 7/1/2018 | 7/1/2018 15:09 |
| 3706156 | XF_OH:B:4343:32113734 | OUT | EAST HAMPTON AWC | MIDDLETOWN | 4343::HICKORY:CIR::MIDDLETOWN:CT | HICKORY HICKORY | 12 | 7/1/2018 | 7/1/2018 15:15 |
| 3706160 | XF_OH:B:92154:14795309 | OUT | CHESHIRE AWC | SOUTHINGTON | 92154:N:SUMMIT:ST::SOUTHINGTON:CT | SUMMIT SUMMIT | 10 | 7/1/2018 | 7/1/2018 15:23 |
| 3706161 | FUSE_OH:4628:34303208 | OUT | NEW LONDON AWC | STONINGTON | 4628::ALAN:RD::STONINGTON:CT | ALAN ALAN | 5 | 7/1/2018 | 7/1/2018 15:25 |
| 3706163 | FUSE_OH:2832:6792790 | OUT | FALLS VILLAGE AWC | SHARON | 2832::CALKINSTOWN:RD::SHARON:CT | CALKINSTOWN CALKINSTOWN | 102 | 7/1/2018 | 7/1/2018 15:29 |
| 3706165 | XF_OH:C:14:20866032 | NON | NORWALK AWC | WESTPORT | WILTON ( 118) RD -- 14, WESTPORT, CT 06880 | WESTPORT WILTON WESTPORT WILTON | 0 | 7/1/2018 | 7/1/2018 15:30 |
| 3706169 | FUSE_OH:1861:45252364 | OUT | NEW LONDON AWC | STONINGTON | 1861::WAMPHASSUC:PT::STONINGTON:CT | WAMPHASSUC WAMPHASSUC | 29 | 7/1/2018 | 7/1/2018 15:32 |
| 3706172 | SS_D_CB:1A:1A-17T-2 | OUT | HARTFORD AWC | HARTFORD | ::RESERVE:RD::HARTFORD:CT | RESERVE RESERVE | 199 | 7/1/2018 | 7/1/2018 15:32 |
| 3706177 | FUSE_UG:5095:27904931 | OUT | TOLLAND AWC | SOUTH WINDSOR | 5095::FELT:RD::SOUTH WINDSOR:CT | FELT FELT | 6 | 7/1/2018 | 7/1/2018 15:37 |
| 3706180 | XF_OH:BC:4978:17197777 | OUT | CHESHIRE AWC | NEW BRITAIN | LEWIS ( 244) RD -- 4979, NEW BRITAIN, CT 06053 | LEWIS LEWIS | 1 | 7/1/2018 | 7/1/2018 15:38 |
| 3706182 | XF_OH:AC:6031:23945689 | NON | HARTFORD AWC | HARTFORD | GRANBY ( 294) ST -- 6030, HARTFORD, CT 06112 | GRANBY GRANBY | 0 | 7/1/2018 | 7/1/2018 15:40 |
| 3706185 | XF_OH:B:27034:24127339 | OUT | TOLLAND AWC | WINDSOR LOCKS | 27034::LESLIE:ST::WINDSOR LOCKS:CT | LESLIE LESLIE | 7 | 7/1/2018 | 7/1/2018 15:41 |
| 3706186 | XF_OH:C:530:31707526 | NON | EAST HAMPTON AWC | MARLBOROUGH | JONES HOLLOW ( 149) RD -- 529, MARLBOROUGH, CT 06447 | JONES HOLLOW JONES HOLLOW | 0 | 7/1/2018 | 7/1/2018 15:43 |
| 3706187 | XF_OH:C:4701:24441071 | OUT | HARTFORD AWC | HARTFORD | 4701::GRACE:ST::HARTFORD:CT | GRACE GRACE | 20 | 7/1/2018 | 7/1/2018 15:43 |
| 3706189 | XF_OH:BC:756:31812636 | NON | EAST HAMPTON AWC | EAST HAMPTON | HOG HILL ( 210) RD -- 756, EAST HAMPTON, CT 06424 | HOG HILL HOG HILL | 0 | 7/1/2018 | 7/1/2018 15:45 |
| 3706191 | XF_OH:A:2437:27363820 | NON | DANIELSON AWC | PUTNAM | CADY ( 105) RD -- 2204, PUTNAM, CT 06260 | CADY CADY | 0 | 7/1/2018 | 7/1/2018 15:49 |
| 3706192 | XF_OH:B:3060:31754489 | OUT | EAST HAMPTON AWC | GLASTONBURY | 3060::WORTHINGTON:RD::GLASTONBURY:CT | WORTHINGTON WORTHINGTON | 7 | 7/1/2018 | 7/1/2018 14:40 |
| 3706194 | XF_OH:A:1196:24320145 | OUT | HARTFORD AWC | WINDSOR | MARSHALL ( 50) ST -- H1196, WINDSOR, CT 06095 | MARSHALL MARSHALL | 1 | 7/1/2018 | 7/1/2018 15:51 |
| 3706195 | XF_OH:A:2428:24467147 | OUT | HARTFORD AWC | WEST HARTFORD | 2428::BIRCH:RD::WEST HARTFORD:CT | BIRCH BIRCH | 10 | 7/1/2018 | 7/1/2018 15:51 |
| 3706196 | SCADA_RR:3755:7A75-60R | OUT | EAST HAMPTON AWC | MIDDLETOWN | 3755::JACKSON:ST::MIDDLETOWN:CT | JACKSON JACKSON | 680 | 7/1/2018 | 7/1/2018 15:52 |
| 3706197 | XF_OH:B:3043:14821062 | NON | NEWTOWN AWC | NEWTOWN | BENNETTS BRIDGE ( 27) RD -- 3042, SANDY HOOK, CT 06482 | BENNETTS BRIDGE BENNETTS BRIDGE | 0 | 7/1/2018 | 7/1/2018 9:42 |
| 3706208 | XF_OH:B:2389:31845328 | OUT | CHESHIRE AWC | DURHAM | CHALKER ( 35) RD -- 2390, DURHAM, CT 06422 | CHALKER CHALKER | 1 | 7/1/2018 | 7/1/2018 15:55 |
| 3706209 | XF_OH:B:5286:34761084 | OUT | NEW LONDON AWC | NORTH STONINGTON | 5286::LAURELWOOD:RD::NORTH STONINGTON:CT | LAURELWOOD LAURELWOOD | 6 | 7/1/2018 | 7/1/2018 15:55 |
| 3706215 | XF_OH:AC:1599:14701300 | OUT | CHESHIRE AWC | WOLCOTT | 1599::BOUND LINE:RD::WOLCOTT:CT | BOUND LINE BOUND LINE | 9 | 7/1/2018 | 7/1/2018 15:56 |
| 3706216 | XF_OH:ABC:9157:138326692 | OUT | CHESHIRE AWC | BERLIN | WEBSTER SQUARE ( 179) RD -- POLE# 5079, BERLIN, CT 06037 | WOODLAWN WOODLAWN | 1 | 7/1/2018 | 7/1/2018 15:57 |
| 3706218 | XF_OH:B:3492:17567175 | OUT | CHESHIRE AWC | NEW BRITAIN | 3492::COMMONWEALTH:AVE::NEW BRITAIN:CT | COMMONWEALTH COMMONWEALTH | 7 | 7/1/2018 | 7/1/2018 16:03 |
| 3706220 | FUSE_OH:17624:14420307 | OUT | CHESHIRE AWC | MIDDLEBURY | 17624::ARTILLERY:RD::MIDDLEBURY:CT | ARTILLERY ARTILLERY | 190 | 7/1/2018 | 7/1/2018 16:04 |
| 3706226 | XF_OH:B:2165:32029825 | NON | EAST HAMPTON AWC | MIDDLETOWN | OAK ( 30) ST FL 2 -- 2167, MIDDLETOWN, CT 06457 | OAK OAK | 0 | 7/1/2018 | 7/1/2018 16:07 |
| 3706232 | XF_OH:A:73153:20122147 | NON | STAMFORD AWC | GREENWICH | HAWTHORNE ( 14) ST S -- 73153, GREENWICH, CT 06831 | HAWTHORNE HAWTHORNE | 0 | 7/1/2018 | 7/1/2018 16:15 |
| 3706233 | XF_UG:B:#411:20617188 | OUT | STAMFORD AWC | STAMFORD | BRIDGE ( 217) ST APT E1 -- 17387, STAMFORD, CT 06905 | BRIDGE BRIDGE | 1 | 7/1/2018 | 7/1/2018 16:16 |
| 3706234 | XF_OH:BC:3457:24118504 | OUT | HARTFORD AWC | WEST HARTFORD | 3457::WILTSHIRE:LN::WEST HARTFORD:CT | WILTSHIRE WILTSHIRE | 11 | 7/1/2018 | 7/1/2018 16:17 |
| 3706236 | XF_OH:A:4592:17108548 | OUT | CHESHIRE AWC | CHESHIRE | 4592::EDWARDS:RD::CHESHIRE:CT | EDWARDS EDWARDS | 10 | 7/1/2018 | 7/1/2018 16:18 |
| 3706237 | XF_OH:C:3638:11161801 | OUT | NEWTOWN AWC | NEWTOWN | BLACKMAN ( 2) RD -- 3638, NEWTOWN, CT 06470 | BLACKMAN BLACKMAN | 1 | 7/1/2018 | 7/1/2018 16:20 |
| 3706241 | XF_OH:C:3092:24550885 | OUT | CHESHIRE AWC | NEWINGTON | 3092::MOUNTAIN:RD::NEWINGTON:CT | MOUNTAIN MOUNTAIN | 8 | 7/1/2018 | 7/1/2018 16:24 |

| EVENT NAME | DEVICE NAME | EVENT TYPE NAME | AREA | TOWN | EVENT LOCATION | EVENT STREET | ACT_CUST_OUT | START DATE | DEEN DATE TIME |
|---|---|---|---|---|---|---|---|---|---|
| 3706246 | XF_OH:A:12667:20286509 | OUT | NORWALK AWC | NORWALK | 12667::LIVE OAK:RD::NORWALK:CT | LIVE OAK LIVE OAK | 3 | 7/1/2018 | 7/1/2018 16:25 |
| 3706249 | XF_UG:B:#411:20617188 | OUT | STAMFORD AWC | STAMFORD | BRIDGE ( 217) ST APT E1 -- 17387, STAMFORD, CT 06905 | BRIDGE BRIDGE | 1 | 7/1/2018 | 7/1/2018 16:27 |
| 3706253 | XF_OH:A:532:27858780 | OUT | EAST HAMPTON AWC | FRANKLIN | 532::PAUTIPAUG:LN::FRANKLIN:CT | PAUTIPAUG PAUTIPAUG | 8 | 7/1/2018 | 7/1/2018 16:28 |
| 3706254 | XF_OH:A:84:27496123 | NON | TOLLAND AWC | VERNON | PHOENIX ( 229) ST -- 84, VERNON, CT 06066 | PHOENIX PHOENIX | 0 | 7/1/2018 | 7/1/2018 16:30 |
| 3706258 | XF_OH:A:11688:27593405 | OUT | TOLLAND AWC | VERNON | CEMETARY ( 104) RD -- 11687, VERNON, CT 06066 | CEMETARY CEMETARY | 1 | 7/1/2018 | 7/1/2018 16:30 |
| 3706260 | XF_OH:BC:756:31812636 | OUT | EAST HAMPTON AWC | EAST HAMPTON | 756::HOG HILL:RD::EAST HAMPTON:CT | HOG HILL HOG HILL | 6 | 7/1/2018 | 7/1/2018 16:31 |
| 3706262 | XF_OH:B:1001:34976525 | OUT | NEW LONDON AWC | STONINGTON | 1001::STILLMAN:AVE::STONINGTON:CT | STILLMAN STILLMAN | 6 | 7/1/2018 | 7/1/2018 16:32 |
| 3706265 | XF_OH:B:3874:28466799 | OUT | TOLLAND AWC | SUFFIELD | 3874::MAPLETON:AVE::SUFFIELD:CT | MAPLETON MAPLETON | 6 | 7/1/2018 | 7/1/2018 16:35 |
| 3706272 | XF_UG:B:#167:14694808 | OUT | TORRINGTON AWC | WATERTOWN | BUCKINGHAM ( 1260) ST UNIT 201 -- PAD 168, WATERTOWN, CT 06795 | WINSLOW WINSLOW | 1 | 7/1/2018 | 7/1/2018 16:39 |
| 3706274 | XF_OH:BC:3455:24118511 | OUT | HARTFORD AWC | WEST HARTFORD | 3455::WILTSHIRE:LN::WEST HARTFORD:CT | WILTSHIRE WILTSHIRE | 5 | 7/1/2018 | 7/1/2018 16:40 |
| 3706276 | XF_OH:B:3963:157724039 | OUT | MADISON AWC | GUILFORD | 3963::MERIDEN:ST::GUILFORD:CT | MERIDEN MERIDEN | 8 | 7/1/2018 | 7/1/2018 16:40 |
| 3706279 | XF_OH:A:271:10824576 | NON | NEWTOWN AWC | NEW FAIRFIELD | SOUTHVIEW ( 8) RD -- 271, NEW FAIRFIELD, CT 06812 | SOUTH VIEW SOUTH VIEW | 0 | 7/1/2018 | 7/1/2018 16:42 |
| 3706282 | XF_OH:A:15899:20752374 | OUT | NORWALK AWC | WESTPORT | COB ( 19) DR -- 15900, WESTPORT, CT 06880 | COB COB | 1 | 7/1/2018 | 7/1/2018 16:43 |
| 3706285 | FUSE_OH:4400:10410797 | OUT | NEWTOWN AWC | DANBURY | 4400::CANDLEWOOD:DR::DANBURY:CT | CANDLEWOOD CANDLEWOOD | 68 | 7/1/2018 | 7/1/2018 16:43 |
| 3706287 | XF_OH:C:16171:28173103 | OUT | TOLLAND AWC | ENFIELD | MOON ( 8) ST -- 16172, ENFIELD, CT 06082 | MOON MOON | 1 | 7/1/2018 | 7/1/2018 16:45 |
| 3706288 | FUSE_OH:89:27496208 | OUT | TOLLAND AWC | VERNON | 89::PHOENIX:ST::VERNON:CT | PHOENIX PHOENIX | 103 | 7/1/2018 | 7/1/2018 16:45 |
| 3706290 | XF_OH:C:3832:24064425 | NON | HARTFORD AWC | EAST HARTFORD | HIGH ( 38) CT APT 1 -- 3832, EAST HARTFORD, CT 06118 | HIGH HIGH | 0 | 7/1/2018 | 7/1/2018 16:46 |
| 3706294 | XF_OH:BC:188:17290272 | OUT | CHESHIRE AWC | MERIDEN | CASTLE ( 25) DR -- 187, MERIDEN, CT 06451 | CASTLE CASTLE | 1 | 7/1/2018 | 7/1/2018 16:50 |
| 3706295 | XF_OH:B:2259:20639589 | OUT | STAMFORD AWC | STAMFORD | WOODSIDE ( 85) ST FL 2REAR -- 2260, STAMFORD, CT 06902 | WOODSIDE WOODSIDE | 1 | 7/1/2018 | 7/1/2018 16:50 |
| 3706296 | XF_OH:C:17922:28169517 | OUT | TOLLAND AWC | ENFIELD | 17922::WAGON:RD::ENFIELD:CT | WAGON WAGON | 9 | 7/1/2018 | 7/1/2018 16:51 |
| 3706297 | XF_OH:BC:5611:14263020 | OUT | CHESHIRE AWC | WATERBURY | 5611::ALLEN:ST::WATERBURY:CT | ALLEN ALLEN | 8 | 7/1/2018 | 7/1/2018 16:52 |
| 3706298 | XF_OH:A:63002:14191407 | OUT | CHESHIRE AWC | MIDDLEBURY | 63002::STEINMANN:AVE::MIDDLEBURY:CT | STEINMANN STEINMANN | 6 | 7/1/2018 | 7/1/2018 16:52 |
| 3706307 | XF_OH:B:6305:20833391 | OUT | NORWALK AWC | NORWALK | 6305::CROOKED TRAIL:RD::NORWALK:CT | CROOKED TRAIL CROOKED TRAIL | 7 | 7/1/2018 | 7/1/2018 17:01 |
| 3706310 | XF_OH:C:17922:28169517 | NON | TOLLAND AWC | ENFIELD | WAGON ( 35) RD -- 17905, ENFIELD, CT 06082 | WAGON WAGON | 0 | 7/1/2018 | 7/1/2018 17:02 |
| 3706312 | XF_OH:BC:4978:17197777 | OUT | CHESHIRE AWC | NEW BRITAIN | LEWIS ( 244) RD -- 4979, NEW BRITAIN, CT 06053 | LEWIS LEWIS | 1 | 7/1/2018 | 7/1/2018 17:03 |
| 3706314 | XF_OH:B:1486:14753881 | NON | CHESHIRE AWC | WOLCOTT | MIDWOOD ( 106) AVE -- 2113, WOLCOTT, CT 06716 | MIDWOOD MIDWOOD | 0 | 7/1/2018 | 7/1/2018 17:03 |
| 3706315 | XF_OH:A:962:31763553 | OUT | EAST HAMPTON AWC | GLASTONBURY | 962::NEIPSIC:RD::GLASTONBURY:CT | NEIPSIC NEIPSIC | 5 | 7/1/2018 | 7/1/2018 17:04 |
| 3706316 | XF_OH:A:754:6410449 | OUT | TORRINGTON AWC | TORRINGTON | 754::TICONDEROGA:DR::TORRINGTON:CT | TICONDEROGA TICONDEROGA | 5 | 7/1/2018 | 7/1/2018 17:04 |
| 3706319 | XF_OH:B:53358:24576529 | OUT | CHESHIRE AWC | BERLIN | 53358::EPISCOPAL:RD::BERLIN:CT | EPISCOPAL EPISCOPAL | 10 | 7/1/2018 | 7/1/2018 17:05 |
| 3706320 | XF_OH:B:1486:14753881 | OUT | CHESHIRE AWC | WOLCOTT | MIDWOOD ( 101) AVE -- 2113, WOLCOTT, CT 06716 | MIDWOOD MIDWOOD | 1 | 7/1/2018 | 7/1/2018 17:05 |
| 3706321 | XF_OH:A:782:10816251 | OUT | NEWTOWN AWC | BROOKFIELD | 782::KELLOGG:ST::BROOKFIELD:CT | KELLOGG KELLOGG | 6 | 7/1/2018 | 7/1/2018 17:05 |
| 3706322 | XF_OH:C:936:31580276 | OUT | EAST HAMPTON AWC | PORTLAND | ISINGLASS HILL ( 202) RD -- 938, PORTLAND, CT 06480 | ISINGLASS HILL ISINGLASS HILL | 1 | 7/1/2018 | 7/1/2018 17:06 |
| 3706324 | XF_OH:C:3119:27080469 | OUT | TOLLAND AWC | ENFIELD | 3119::PARK:AVE::ENFIELD:CT | PARK PARK | 26 | 7/1/2018 | 7/1/2018 17:07 |
| 3706325 | XF_OH:B:16912:14411102 | OUT | TORRINGTON AWC | WATERTOWN | BAMFORD ( 104) AVE FL 3 -- 59810, OAKVILLE, CT 06779 | BAMFORD BAMFORD | 1 | 7/1/2018 | 7/1/2018 17:08 |
| 3706326 | LB_SW_OH:1301:32076690 | OUT | EAST HAMPTON AWC | MIDDLETOWN | 1301::WARWICK:ST::MIDDLETOWN:CT | WARWICK WARWICK | 434 | 7/1/2018 | 7/1/2018 15:52 |
| 3706327 | XF_UG:ABC:#839:52115534 | OUT | NEWTOWN AWC | BROOKFIELD | SECOR () RD -- PAD549, BROOKFIELD, CT 06804 | FAIRFIELD FAIRFIELD | 1 | 7/1/2018 | 7/1/2018 17:09 |
| 3706330 | XF_OH:A:33921:54299534 | OUT | TOLLAND AWC | WILLINGTON | POTTER SCHOOL ( 29) RD -- 33921, WILLINGTON, CT 06279 | POTTER SCHOOL POTTER SCHOOL | 1 | 7/1/2018 | 7/1/2018 17:11 |
| 3706331 | XF_OH:B:2420:24105042 | OUT | HARTFORD AWC | EAST HARTFORD | 2420::SHANNON:RD::EAST HARTFORD:CT | SHANNON SHANNON | 16 | 7/1/2018 | 7/1/2018 17:11 |
| 3706332 | XF_UG:ABC:#2020:23818699 | OUT | HARTFORD AWC | HARTFORD | MURPHY ( 211A) RD -- PAD1187, HARTFORD, CT 06114 | MURPHY MURPHY | 1 | 7/1/2018 | 7/1/2018 17:12 |
| 3706337 | XF_OH:B:6305:20833391 | NON | NORWALK AWC | NORWALK | CROOKED TRAIL ( 14) RD -- 6304, NORWALK, CT 06853 | CROOKED TRAIL CROOKED TRAIL | 0 | 7/1/2018 | 7/1/2018 17:14 |
| 3706338 | XF_OH:A:1680:32089522 | OUT | EAST HAMPTON AWC | MIDDLETOWN | 1680::LORRAINE:TER::MIDDLETOWN:CT | LORRAINE LORRAINE | 12 | 7/1/2018 | 7/1/2018 17:15 |
| 3706339 | XF_OH:B:6305:20833391 | NON | NORWALK AWC | NORWALK | CROOKED TRAIL ( 18) RD -- 6305SNET, NORWALK, CT 06853 | CROOKED TRAIL CROOKED TRAIL | 0 | 7/1/2018 | 7/1/2018 17:16 |
| 3706340 | XF_OH:AC:61366:177386977 | NON | CHESHIRE AWC | MIDDLEBURY | OLD WATERTOWN ( 100) RD -- 61366, MIDDLEBURY, CT 06762 | OLD WATERTOWN OLD WATERTOWN | 0 | 7/1/2018 | 7/1/2018 17:16 |
| 3706341 | XF_OH:B:865:6862312 | OUT | TORRINGTON AWC | NEW HARTFORD | 865::SOUTH:RD::NEW HARTFORD:CT | SOUTH SOUTH | 2 | 7/1/2018 | 7/1/2018 17:16 |
| 3706342 | XF_UG:ABC:#210:27454990 | NON | EAST HAMPTON AWC | WINDHAM | MAIN ( 1320) ST -- M, WILLIMANTIC, CT 06226 | MAIN MAIN | 0 | 7/1/2018 | 7/1/2018 15:05 |
| 3706343 | XF_OH:C:1510:16843886 | NON | CHESHIRE AWC | BERLIN | COLE ( 43) LN -- 1510, KENSINGTON, CT 06037 | COLE COLE | 0 | 7/1/2018 | 7/1/2018 17:17 |
| 3706347 | XF_OH:A:2997:17733232 | OUT | TOLLAND AWC | SUFFIELD | 2997::CHESTNUT:CIR::SUFFIELD:CT | CHESTNUT CHESTNUT | 6 | 7/1/2018 | 7/1/2018 17:21 |
| 3706348 | XF_OH:C:4334:24063915 | OUT | HARTFORD AWC | EAST HARTFORD | COMANCHE ( 19) RD -- 4362, EAST HARTFORD, CT 06118 | RIVERMEAD RIVERMEAD | 1 | 7/1/2018 | 7/1/2018 17:21 |
| 3706349 | XF_OH:C:573:32075457 | OUT | EAST HAMPTON AWC | MIDDLETOWN | PINE ( 128) ST FL 2 -- 256, MIDDLETOWN, CT 06457 | PINE PINE | 1 | 7/1/2018 | 7/1/2018 17:21 |
| 3706351 | XF_UG:B:#1083:6886849 | OUT | HARTFORD AWC | AVON | #1083::BRIAR HILL:RD::AVON:CT | BRIAR HILL BRIAR HILL | 6 | 7/1/2018 | 7/1/2018 17:21 |
| 3706352 | XF_UG:B:#411:20617188 | OUT | STAMFORD AWC | STAMFORD | BRIDGE ( 217) ST APT E1 -- 17387, STAMFORD, CT 06905 | BRIDGE BRIDGE | 1 | 7/1/2018 | 7/1/2018 17:22 |
| 3706353 | XF_OH:A:70:28360884 | OUT | TOLLAND AWC | SUFFIELD | 70::EAST:ST::SUFFIELD:CT | EAST EAST | 4 | 7/1/2018 | 7/1/2018 17:22 |
| 3706355 | FUSE_OH:2964:221921621 | OUT | EAST HAMPTON AWC | EAST HADDAM | 2964::ALEXANDER:RD::EAST HADDAM:CT | ALEXANDER ALEXANDER | 8 | 7/1/2018 | 7/1/2018 17:22 |

| EVENT NAME | DEVICE NAME | EVENT TYPE NAME | AREA | TOWN | EVENT LOCATION | EVENT STREET | ACT_CUST_OUT | START DATE | DEEN DATE TIME |
|---|---|---|---|---|---|---|---|---|---|
| 3706356 | XF_OH:A:815:28454398 | NON | TOLLAND AWC | ELLINGTON | SOUTH ( 20) RD -- SNET#818, ELLINGTON, CT 06029 | SOUTH SOUTH | 0 | 7/1/2018 | 7/1/2018 17:23 |
| 3706359 | XF_OH:A:1166:20594077 | OUT | STAMFORD AWC | GREENWICH | 1166::THORNHILL:RD::GREENWICH:CT | THORNHILL THORNHILL | 12 | 7/1/2018 | 7/1/2018 17:24 |
| 3706360 | XF_OH:B:1486:14753881 | OUT | CHESHIRE AWC | WOLCOTT | 1486::MIDWOOD:RD::WOLCOTT:CT | MIDWOOD MIDWOOD | 9 | 7/1/2018 | 7/1/2018 17:25 |
| 3706362 | XF_UG:ABC::31692658 | OUT | EAST HAMPTON AWC | GLASTONBURY | MAIN ( 1420) ST -- 2499, GLASTONBURY, CT 06033 | PINE TREE PINE TREE | 1 | 7/1/2018 | 7/1/2018 17:26 |
| 3706363 | FUSE_OH:4253:419929626 | OUT | HARTFORD AWC | BLOOMFIELD | 4253::REVERE:DR::BLOOMFIELD:CT | REVERE REVERE | 73 | 7/1/2018 | 7/1/2018 17:26 |
| 3706365 | FUSE_OH:F1867:14724173 | OUT | CHESHIRE AWC | MIDDLEBURY | F1867::CURTIS:RD::MIDDLEBURY:CT | CURTIS CURTIS | 29 | 7/1/2018 | 7/1/2018 17:26 |
| 3706369 | XF_OH:A:5069:10813230 | OUT | NEWTOWN AWC | BROOKFIELD | TWILIGHT ( 21) LN -- NR 5069, BROOKFIELD, CT 06804 | TWILIGHT TWILIGHT | 1 | 7/1/2018 | 7/1/2018 17:29 |
| 3706371 | XF_OH:C:2350:27522737 | OUT | TOLLAND AWC | VERNON | 2350::FERNWOOD:DR::VERNON:CT | FERNWOOD FERNWOOD | 10 | 7/1/2018 | 7/1/2018 17:29 |
| 3706373 | XF_OH:B:2274:24056961 | OUT | HARTFORD AWC | EAST HARTFORD | HARRISON ( 15) PL -- M, EAST HARTFORD, CT 06108 | CONNECTICUT CONNECTICUT | 1 | 7/1/2018 | 7/1/2018 17:31 |
| 3706375 | XF_OH:C:1959:48708957 | NON | NORWALK AWC | NORWALK | ROWAYTON ( 124) AVE -- 1961, NORWALK, CT 06853 | VINCENT VINCENT | 0 | 7/1/2018 | 7/1/2018 17:31 |
| 3706376 | XF_OH:B:40:10375335 | NON | NEWTOWN AWC | DANBURY | OLD SHELTER ROCK ( 3A) RD -- 42, DANBURY, CT 06810 | OLD SHELTER ROCK OLD SHELTER ROCK | 0 | 7/1/2018 | 7/1/2018 17:31 |
| 3706377 | XF_OH:C:2623:27333276 | OUT | TOLLAND AWC | SOUTH WINDSOR | 2623::LAKE:ST::SOUTH WINDSOR:CT | LAKE LAKE | 4 | 7/1/2018 | 7/1/2018 17:31 |
| 3706380 | FUSE_OH:12489:11026182 | OUT | NEWTOWN AWC | NEW FAIRFIELD | 12489::YALE:DR::NEW FAIRFIELD:CT | YALE YALE | 63 | 7/1/2018 | 7/1/2018 17:35 |
| 3706381 | 3pOH:22M10:212783538 | OUT | STAMFORD AWC | GREENWICH | ::MARKS:RD::GREENWICH:CT | MARKS MARKS | 681 | 7/1/2018 | 7/1/2018 21:02 |
| 3706381 | 3pOH:22M10:212783538 | OUT | STAMFORD AWC | GREENWICH | ::MARKS:RD::GREENWICH:CT | MARKS MARKS | 216 | 7/1/2018 | 7/1/2018 17:35 |
| 3706388 | XF_OH:B:1455:20628458 | OUT | STAMFORD AWC | GREENWICH | MEADOW ( 61) RD -- 1454, RIVERSIDE, CT 06878 | MEADOW MEADOW | 1 | 7/1/2018 | 7/1/2018 17:36 |
| 3706389 | XF_OH:C:573:32075457 | OUT | EAST HAMPTON AWC | MIDDLETOWN | PINE ( 128) ST FL 2 -- 256, MIDDLETOWN, CT 06457 | PINE PINE | 1 | 7/1/2018 | 7/1/2018 17:37 |
| 3706391 | XF_OH:A:1452:20628451 | OUT | STAMFORD AWC | GREENWICH | MEADOW ( 55) RD -- 1453, RIVERSIDE, CT 06878 | MEADOW MEADOW | 1 | 7/1/2018 | 7/1/2018 17:37 |
| 3706393 | XF_OH:A:5069:10813230 | OUT | NEWTOWN AWC | BROOKFIELD | 5069::TWILIGHT:LN::BROOKFIELD:CT | TWILIGHT TWILIGHT | 13 | 7/1/2018 | 7/1/2018 17:38 |
| 3706396 | XF_OH:C:2198:11131528 | OUT | NEWTOWN AWC | BROOKFIELD | 2198::WHISCONIER:RD::BROOKFIELD:CT | WHISCONIER WHISCONIER | 11 | 7/1/2018 | 7/1/2018 17:40 |
| 3706397 | XF_OH:C:1472:24362375 | OUT | HARTFORD AWC | ROCKY HILL | 1472::RICHARD:RD::ROCKY HILL:CT | RICHARD RICHARD | 11 | 7/1/2018 | 7/1/2018 17:40 |
| 3706399 | XF_OH:A:11688:27593405 | NON | TOLLAND AWC | VERNON | CEMETARY ( 104) RD -- 11687, VERNON, CT 06066 | CEMETARY CEMETARY | 0 | 7/1/2018 | 7/1/2018 17:41 |
| 3706404 | XF_OH:A:1059:24467364 | OUT | HARTFORD AWC | WEST HARTFORD | 1059::FERNWOOD:RD::WEST HARTFORD:CT | FERNWOOD FERNWOOD | 7 | 7/1/2018 | 7/1/2018 17:42 |
| 3706405 | XF_OH:AB:2633:6677444 | OUT | TORRINGTON AWC | WINCHESTER | 2633:W:LAKE:ST::WINCHESTER:CT | LAKE LAKE | 14 | 7/1/2018 | 7/1/2018 17:42 |
| 3706406 | XF_OH:B:2183:10865481 | OUT | NEWTOWN AWC | MONROE | 2183::HURD:AVE::MONROE:CT | HURD HURD | 6 | 7/1/2018 | 7/1/2018 17:42 |
| 3706407 | XF_OH:A:43:28286426 | OUT | DANIELSON AWC | CHAPLIN | 43::GOSHEN:RD::CHAPLIN:CT | GOSHEN GOSHEN | 5 | 7/1/2018 | 7/1/2018 17:43 |
| 3706412 | XF_OH:A:31782:20063766 | OUT | NORWALK AWC | WESTON | LANGNER ( 23) LN -- 31782, WESTON, CT 06883 | LANGNER LANGNER | 1 | 7/1/2018 | 7/1/2018 17:44 |
| 3706417 | XF_OH:B:3808:90095302 | OUT | STAMFORD AWC | DARIEN | 3808::BROOKSIDE:RD::DARIEN:CT | BROOKSIDE BROOKSIDE | 5 | 7/1/2018 | 7/1/2018 17:47 |
| 3706418 | XF_OH:B:12213:28226476 | NON | TOLLAND AWC | ENFIELD | BROADBROOK ( 251) RD -- 20407, ENFIELD, CT 06082 | BROAD BROOK BROAD BROOK | 0 | 7/1/2018 | 7/1/2018 17:47 |
| 3706420 | XF_OH:B:5286:34761084 | NON | NEW LONDON AWC | NORTH STONINGTON | LAUREL WOOD ( 6) RD -- 5286, NORTH STONINGTON, CT 06359 | LAURELWOOD LAURELWOOD | 0 | 7/1/2018 | 7/1/2018 17:49 |
| 3706423 | XF_OH:C:4257:24283728 | NON | HARTFORD AWC | BLOOMFIELD | REVERE ( 14) DR -- H4257, BLOOMFIELD, CT 06002 | REVERE REVERE | 0 | 7/1/2018 | 7/1/2018 17:51 |
| 3706424 | XF_UG:ABC:#A:10343435 | NON | NEWTOWN AWC | BETHEL | PLUMTREES ( 49) RD -- 362, BETHEL, CT 06801 | PLUMTREES PLUMTREES | 0 | 7/1/2018 | 7/1/2018 17:51 |
| 3706426 | XF_OH:C:4257:24283728 | NON | HARTFORD AWC | BLOOMFIELD | REVERE ( 14) DR -- H4257, BLOOMFIELD, CT 06002 | REVERE REVERE | 0 | 7/1/2018 | 7/1/2018 17:53 |
| 3706429 | XF_OH:C:1696:28060722 | OUT | DANIELSON AWC | WOODSTOCK | 1696::REICH:RD::WOODSTOCK:CT | REICH REICH | 1 | 7/1/2018 | 7/1/2018 17:53 |
| 3706434 | XF_OH:A:13509:6205357 | OUT | CHESHIRE AWC | BRISTOL | 13509::INDIANA:ST::BRISTOL:CT | INDIANA INDIANA | 5 | 7/1/2018 | 7/1/2018 17:57 |
| 3706435 | XF_OH:A:2694:31700870 | OUT | EAST HAMPTON AWC | GLASTONBURY | 2694::MANCHESTER:RD::GLASTONBURY:CT | MANCHESTER MANCHESTER | 4 | 7/1/2018 | 7/1/2018 17:57 |
| 3706436 | XF_OH:C:2384:20259776 | OUT | STAMFORD AWC | GREENWICH | 2384::PERKINS:RD::GREENWICH:CT | PERKINS PERKINS | 2 | 7/1/2018 | 7/1/2018 17:57 |
| 3706439 | XF_OH:BC:188:17290272 | OUT | CHESHIRE AWC | MERIDEN | CASTLE ( 8) DR -- 187, MERIDEN, CT 06451 | CASTLE CASTLE | 1 | 7/1/2018 | 7/1/2018 17:59 |
| 3706441 | XF_OH:C:4257:24283728 | NON | HARTFORD AWC | BLOOMFIELD | REVERE ( 14) DR APT 1 -- C4257, BLOOMFIELD, CT 06002 | REVERE REVERE | 0 | 7/1/2018 | 7/1/2018 18:01 |
| 3706442 | XF_UG:A:#957:31582372 | OUT | EAST HAMPTON AWC | PORTLAND | #957::RUSTIC:TER::PORTLAND:CT | RUSTIC RUSTIC | 6 | 7/1/2018 | 7/1/2018 18:01 |
| 3706444 | XF_OH:C:47944:17687077 | OUT | CHESHIRE AWC | BERLIN | 47944::KENSINGTON:RD::BERLIN:CT | KENSINGTON KENSINGTON | 6 | 7/1/2018 | 7/1/2018 18:01 |
| 3706447 | XF_OH:B:43802:33997474 | NON | MADISON AWC | BRANFORD | BRUSHY PLAIN ( 15A) RD -- 5796-11R43802, BRANFORD, CT 06405 | BRUSHY PLAIN BRUSHY PLAIN | 0 | 7/1/2018 | 7/1/2018 18:03 |
| 3706448 | XF_OH:A:48458:24579813 | OUT | CHESHIRE AWC | BERLIN | 48458::WETHERSFIELD:RD::BERLIN:CT | WETHERSFIELD WETHERSFIELD | 7 | 7/1/2018 | 7/1/2018 18:04 |
| 3706450 | XF_OH:A:1487:27432090 | OUT | DANIELSON AWC | POMFRET | 1487::QUASSETT:RD::POMFRET:CT | QUASSETT QUASSETT | 1 | 7/1/2018 | 7/1/2018 18:05 |
| 3706451 | XF_OH:BC:188:17290272 | OUT | CHESHIRE AWC | MERIDEN | W MAIN ( 1238) ST -- 187, MERIDEN, CT 06451 | CASTLE CASTLE | 1 | 7/1/2018 | 7/1/2018 18:06 |
| 3706452 | XF_OH:A:25714:20756945 | NON | NORWALK AWC | WESTPORT | COMPO ( 72) RD S -- M, WESTPORT, CT 06880 | COMPO COMPO | 0 | 7/1/2018 | 7/1/2018 18:06 |
| 3706453 | FUSE_OH:3584:27075551 | OUT | TOLLAND AWC | ENFIELD | 3584::PEARL:ST::ENFIELD:CT | PEARL PEARL | 81 | 7/1/2018 | 7/1/2018 18:06 |
| 3706456 | FUSE_OH:988:34694820 | OUT | MADISON AWC | CLINTON | 988::UNCAS:RD::CLINTON:CT | UNCAS UNCAS | 38 | 7/1/2018 | 7/1/2018 18:07 |
| 3706458 | XF_OH:A:66952:101027593 | OUT | STAMFORD AWC | GREENWICH | BUTLER ( 28) ST -- 66955, COS COB, CT 06807 | BUTLER BUTLER | 1 | 7/1/2018 | 7/1/2018 18:08 |
| 3706464 | XF_OH:AC:3222:16775065 | NON | CHESHIRE AWC | NEW BRITAIN | BLACK ROCK ( 156) AVE FL 2 -- MH709, NEW BRITAIN, CT 06052 | HAMILTON HAMILTON | 0 | 7/1/2018 | 7/1/2018 18:09 |
| 3706468 | XF_OH:B:293:27585162 | NON | TOLLAND AWC | VERNON | NYE ( 30) ST -- 293, VERNON, CT 06066 | NYE NYE | 0 | 7/1/2018 | 7/1/2018 18:11 |
| 3706469 | XF_UG:ABC:#257:26963751 | OUT | EAST HAMPTON AWC | WINDHAM | BOSTON POST ( 361) RD STE 6L -- SNET 2257, NORTH WINDHAM, CT 06 | INDUSTRIAL PARK INDUSTRIAL PARK | 1 | 7/1/2018 | 7/1/2018 18:12 |
| 3706474 | XF_OH:B:3485:31807681 | NON | HARTFORD AWC | EAST HARTFORD | BURKE ( 161) ST -- S3195, EAST HARTFORD, CT 06118 | BURKE BURKE | 0 | 7/1/2018 | 7/1/2018 17:42 |

| EVENT NAME | DEVICE NAME | EVENT TYPE NAME | AREA | TOWN | EVENT LOCATION | EVENT STREET | ACT_CUST_OUT | START DATE | DEEN DATE TIME |
|---|---|---|---|---|---|---|---|---|---|
| 3706476 | XF_OH:BC:1699:34671180 | OUT | NEW LONDON AWC | OLD LYME | 1699::WALNUT:RD::OLD LYME:CT | WALNUT WALNUT | 21 | 7/1/2018 | 7/1/2018 18:16 |
| 3706477 | XF_OH:B:1310:10865446 | OUT | NEWTOWN AWC | MONROE | HURD ( 71) AVE LOT 1 -- 1310, MONROE, CT 06468 | HURD HURD | 1 | 7/1/2018 | 7/1/2018 18:16 |
| 3706479 | XF_OH:A:6093:27584937 | NON | TOLLAND AWC | VERNON | HIGHLAND ( 1) AVE -- 12687, VERNON, CT 06066 | HIGHLAND HIGHLAND | 0 | 7/1/2018 | 7/1/2018 18:17 |
| 3706480 | XF_OH:BC:188:17290272 | OUT | CHESHIRE AWC | MERIDEN | W MAIN ( 1238) ST -- 187, MERIDEN, CT 06451 | CASTLE CASTLE | 1 | 7/1/2018 | 7/1/2018 18:18 |
| 3706481 | XF_OH:C:9438:21117737 | OUT | STAMFORD AWC | STAMFORD | 9438::HEMLOCK:DR::STAMFORD:CT | HEMLOCK HEMLOCK | 8 | 7/1/2018 | 7/1/2018 18:19 |
| 3706482 | XF_OH:A:4278:24563070 | OUT | HARTFORD AWC | MANCHESTER | 4278::WALKER:ST::MANCHESTER:CT | WALKER WALKER | 13 | 7/1/2018 | 7/1/2018 18:19 |
| 3706483 | XF_OH:C:3499:27078368 | NON | TOLLAND AWC | ENFIELD | GARDEN ( 43) ST -- 3499, ENFIELD, CT 06082 | GARDEN GARDEN | 0 | 7/1/2018 | 7/1/2018 18:20 |
| 3706485 | XF_OH:B:1912:6425924 | OUT | TORRINGTON AWC | TORRINGTON | 1912::TORRINGFORD WEST:ST::TORRINGTON:CT | TORRINGFORD WEST TORRINGFORD WEST | 17 | 7/1/2018 | 7/1/2018 18:20 |
| 3706486 | XF_OH:A:2327:17223184 | OUT | CHESHIRE AWC | FARMINGTON | 2327::LAZY:LN::FARMINGTON:CT | LAZY LAZY | 17 | 7/1/2018 | 7/1/2018 18:20 |
| 3706487 | FUSE_OH:3567:27077622 | OUT | TOLLAND AWC | ENFIELD | 3567::SPIER:AVE::ENFIELD:CT | SPIER SPIER | 166 | 7/1/2018 | 7/1/2018 18:21 |
| 3706490 | XF_OH:B:101:28221171 | OUT | TOLLAND AWC | ENFIELD | 101::MIDDLE:RD::ENFIELD:CT | MIDDLE MIDDLE | 9 | 7/1/2018 | 7/1/2018 18:22 |
| 3706492 | XF_OH:B:2201:147680855 | OUT | HARTFORD AWC | AVON | HAYNES ( 248) RD -- S2201, AVON, CT 06001 | HAYNES HAYNES | 1 | 7/1/2018 | 7/1/2018 18:24 |
| 3706495 | XF_OH:B:7632:14217427 | OUT | CHESHIRE AWC | WATERBURY | 7632::ROSEMOUNT:AVE::WATERBURY:CT | ROSEMOUNT ROSEMOUNT | 24 | 7/1/2018 | 7/1/2018 18:25 |
| 3706498 | XF_OH:C:4262:16799187 | OUT | CHESHIRE AWC | NEW BRITAIN | 4262::OAKWOOD:DR::NEW BRITAIN:CT | OAKWOOD OAKWOOD | 9 | 7/1/2018 | 7/1/2018 18:25 |
| 3706499 | XF_OH:C:4404:24601121 | OUT | CHESHIRE AWC | NEWINGTON | 4404::CHURCH:ST::NEWINGTON:CT | CHURCH CHURCH | 3 | 7/1/2018 | 7/1/2018 18:25 |
| 3706504 | XF_UG:A:MH#4433:23785071 | NON | HARTFORD AWC | HARTFORD | BLISS ( 50) ST UNIT 2-WEST -- 212, HARTFORD, CT 06114 | BLISS BLISS | 0 | 7/1/2018 | 7/1/2018 18:29 |
| 3706505 | XF_OH:B:6144:20737430 | OUT | NORWALK AWC | WESTPORT | 6144::VANI:CT::WESTPORT:CT | VANI VANI | 6 | 7/1/2018 | 7/1/2018 18:30 |
| 3706506 | XF_OH:B:6086:32028477 | OUT | EAST HAMPTON AWC | MIDDLETOWN | S MAIN ( 153) ST FL 1 -- 2831, MIDDLETOWN, CT 06457 | MAIN MAIN | 1 | 7/1/2018 | 7/1/2018 18:30 |
| 3706507 | XF_UG:ABC:#53:28022320 | NON | DANIELSON AWC | PUTNAM | MECHANICS ( 24) ST -- 190, PUTNAM, CT 06260 | MECHANICS MECHANICS | 0 | 7/1/2018 | 7/1/2018 18:30 |
| 3706508 | XF_OH:B:43802:33997474 | OUT | MADISON AWC | BRANFORD | 43802::BRUSHY PLAIN:RD::BRANFORD:CT | BRUSHY PLAIN BRUSHY PLAIN | 6 | 7/1/2018 | 7/1/2018 18:30 |
| 3706510 | XF_OH:B:1227:32028749 | OUT | EAST HAMPTON AWC | MIDDLETOWN | S MAIN ( 111) ST FL 1 -- 1228, MIDDLETOWN, CT 06457 | MAIN MAIN | 1 | 7/1/2018 | 7/1/2018 18:31 |
| 3706511 | XF_OH:B:6648:20814090 | OUT | NORWALK AWC | NORWALK | FLAX HILL ( 299B) RD -- 6650, NORWALK, CT 06854 | FLAX HILL FLAX HILL | 1 | 7/1/2018 | 7/1/2018 18:34 |
| 3706514 | XF_OH:BC:188:17290272 | OUT | CHESHIRE AWC | MERIDEN | W MAIN ( 1238) ST -- 187, MERIDEN, CT 06451 | CASTLE CASTLE | 3 | 7/1/2018 | 7/1/2018 18:36 |
| 3706515 | XF_OH:B:69452:20265047 | OUT | STAMFORD AWC | GREENWICH | FIELD ( 6) RD -- 1169, RIVERSIDE, CT 06878 | FIELD FIELD | 1 | 7/1/2018 | 7/1/2018 18:36 |
| 3706520 | XF_OH:AB:1776:23912898 | OUT | HARTFORD AWC | MANCHESTER | DEEPWOOD ( 65) DR -- 1817, MANCHESTER, CT 06040 | CRESTWOOD CRESTWOOD | 1 | 7/1/2018 | 7/1/2018 18:39 |
| 3706521 | XF_OH:A:14016:20161300 | OUT | STAMFORD AWC | DARIEN | WAKEMAN ( 22) RD -- 14016, DARIEN, CT 06820 | WAKEMAN WAKEMAN | 1 | 7/1/2018 | 7/1/2018 18:40 |
| 3706525 | XF_OH:C:1376:31837847 | NON | CHESHIRE AWC | DURHAM | CARRIAGE ( 50) DR -- H1557, DURHAM, CT 06422 | CARRIAGE CARRIAGE | 0 | 7/1/2018 | 7/1/2018 18:25 |
| 3706528 | XF_OH:AC:4137:14726129 | OUT | CHESHIRE AWC | NAUGATUCK | 4137::EVELYN:DR::NAUGATUCK:CT | EVELYN EVELYN | 4 | 7/1/2018 | 7/1/2018 18:45 |
| 3706530 | XF_OH:B:63242:75843145 | NON | NEWTOWN AWC | SOUTHBURY | GEORGES HILL ( 1674) RD -- 63242, SOUTHBURY, CT 06488 | GEORGES HILL GEORGES HILL | 0 | 7/1/2018 | 7/1/2018 18:46 |
| 3706533 | XF_OH:A:4730:10805304 | OUT | NEWTOWN AWC | DANBURY | 4730::SHORE:RD::DANBURY:CT | SHORE SHORE | 7 | 7/1/2018 | 7/1/2018 18:47 |
| 3706537 | XF_OH:A:1813:27149236 | OUT | TOLLAND AWC | MANSFIELD | 1813::WOODLAND:RD::MANSFIELD:CT | WOODLAND WOODLAND | 3 | 7/1/2018 | 7/1/2018 18:48 |
| 3706540 | XF_OH:B:6423:6248286 | NON | TORRINGTON AWC | BARKHAMSTED | 6423::WALLENS HILL:RD::BARKHAMSTED:CT | WALLENS HILL WALLENS HILL | 0 | 7/1/2018 | 7/1/2018 18:51 |
| 3706541 | XF_OH:B:6142:20737464 | OUT | NORWALK AWC | WESTPORT | VANI ( 12) CT -- 6142, WESTPORT, CT 06880 | VANI VANI | 1 | 7/1/2018 | 7/1/2018 18:51 |
| 3706542 | XF_OH:B:5432:6248263 | NON | TORRINGTON AWC | BARKHAMSTED | 5432::WALLENS HILL:RD::BARKHAMSTED:CT | WALLENS HILL WALLENS HILL | 0 | 7/1/2018 | 7/1/2018 18:52 |
| 3706544 | XF_OH:C:131:27729740 | NON | TOLLAND AWC | COVENTRY | SOUTH ( 1140) ST -- 130, COVENTRY, CT 06238 | SOUTH SOUTH | 0 | 7/1/2018 | 7/1/2018 18:53 |
| 3706555 | XF_OH:B:1744:20826031 | OUT | NORWALK AWC | NORWALK | 1744::FILLOW:ST::NORWALK:CT | FILLOW FILLOW | 8 | 7/1/2018 | 7/1/2018 18:56 |
| 3706559 | XF_OH:A:1692:24456211 | OUT | HARTFORD AWC | WEST HARTFORD | 1692::WHITE:AVE::WEST HARTFORD:CT | WHITE WHITE | 7 | 7/1/2018 | 7/1/2018 19:01 |
| 3706560 | XF_OH:C:18638:20484567 | OUT | NORWALK AWC | WESTON | 18638::TANNERY:LN:S:WESTON:CT | TANNERY TANNERY | 1 | 7/1/2018 | 7/1/2018 19:02 |
| 3706562 | XF_OH:A:2171:27525952 | OUT | TOLLAND AWC | VERNON | 2171::COUNTRY:LN::VERNON:CT | COUNTRY COUNTRY | 11 | 7/1/2018 | 7/1/2018 19:03 |
| 3706563 | FUSE_OH:3564:24378406 | OUT | HARTFORD AWC | WETHERSFIELD | 3564::TWO ROD:HWY::WETHERSFIELD:CT | TWO ROD TWO ROD | 236 | 7/1/2018 | 7/1/2018 19:04 |
| 3706565 | XF_OH:B:12839:11029403 | OUT | NEWTOWN AWC | NEW FAIRFIELD | 12839::MILLTOWN:RD::NEW FAIRFIELD:CT | MILLTOWN MILLTOWN | 10 | 7/1/2018 | 7/1/2018 19:05 |
| 3706568 | XF_OH:A:4134:10802748 | OUT | NEWTOWN AWC | DANBURY | 4134::SOUTHVIEW:AVE::DANBURY:CT | SOUTHVIEW SOUTHVIEW | 7 | 7/1/2018 | 7/1/2018 19:06 |
| 3706569 | XF_OH:C:568:24189938 | OUT | HARTFORD AWC | BOLTON | 568::SOUTH:RD::BOLTON:CT | SOUTH SOUTH | 1 | 7/1/2018 | 7/1/2018 19:06 |
| 3706574 | XF_OH:B:2544:27643151 | NON | TOLLAND AWC | STAFFORD | WOODLAND ( 15) DR -- P2545, STAFFORD SPGS, CT 06076 | WOODLAND WOODLAND | 0 | 7/1/2018 | 7/1/2018 19:09 |
| 3706577 | XF_OH:AC:5660:6567372 | OUT | CHESHIRE AWC | PLYMOUTH | MAIN ( 156) ST APT 16 -- 5660, TERRYVILLE, CT 06786 | MAIN MAIN | 1 | 7/1/2018 | 7/1/2018 19:11 |
| 3706578 | FUSE_OH:C153:10864377 | OUT | NEWTOWN AWC | MONROE | C153::MONROE:TPKE::MONROE:CT | MONROE MONROE | 19 | 7/1/2018 | 7/1/2018 19:11 |
| 3706579 | FUSE_OH:1619:14700655 | OUT | CHESHIRE AWC | WOLCOTT | 1619::WOLCOTT:RD::WOLCOTT:CT | WOLCOTT WOLCOTT | 25 | 7/1/2018 | 7/1/2018 19:11 |
| 3706586 | XF_OH:B:1206:28128642 | OUT | TOLLAND AWC | SOMERS | 1206::BILLINGS:RD::SOMERS:CT | BILLINGS BILLINGS | 6 | 7/1/2018 | 7/1/2018 19:13 |
| 3706587 | XF_OH:C:1376:31837847 | NON | CHESHIRE AWC | DURHAM | CARRIAGE ( 44) DR -- H1376, DURHAM, CT 06422 | CARRIAGE CARRIAGE | 0 | 7/1/2018 | 7/1/2018 19:14 |
| 3706588 | XF_OH:B:6648:20814090 | OUT | NORWALK AWC | NORWALK | FLAX HILL ( 299B) RD -- 6650, NORWALK, CT 06854 | FLAX HILL FLAX HILL | 1 | 7/1/2018 | 7/1/2018 19:14 |
| 3706589 | XF_OH:B:6490:17101431 | NON | CHESHIRE AWC | WATERBURY | KRAMER ( 49) AVE -- 6491, WATERBURY, CT 06705 | KRAMER KRAMER | 0 | 7/1/2018 | 7/1/2018 19:15 |
| 3706590 | XF_OH:A:7615:20795843 | OUT | NORWALK AWC | NORWALK | 7615::SHAMROCK:LN::NORWALK:CT | GRANDVIEW GRANDVIEW | 7 | 7/1/2018 | 7/1/2018 19:15 |
| 3706595 | XF_OH:B:3038:16784234 | OUT | CHESHIRE AWC | NEW BRITAIN | BAY ( 160) AVE -- 3040, NEW BRITAIN, CT 06053 | BAY BAY | 1 | 7/1/2018 | 7/1/2018 19:18 |

| EVENT NAME | DEVICE NAME | EVENT TYPE NAME | AREA | TOWN | EVENT LOCATION | EVENT STREET | ACT_CUST_OUT | START DATE | DEEN DATE TIME |
|---|---|---|---|---|---|---|---|---|---|
| 3706597 | XF_OH:C:A7667:10797605 | OUT | NEWTOWN AWC | NEW FAIRFIELD | A7667::LAKE:DR:N:NEW FAIRFIELD:CT | LAKE LAKE | 8 | 7/1/2018 | 7/1/2018 19:19 |
| 3706598 | XF_OH:A:1644:17656654 | OUT | HARTFORD AWC | AVON | 1644::MORAVIA:RD::AVON:CT | MORAVIA MORAVIA | 8 | 7/1/2018 | 7/1/2018 19:19 |
| 3706599 | XF_OH:B:3746:17242934 | OUT | HARTFORD AWC | WEST HARTFORD | 3746::BROOKMOOR:RD::WEST HARTFORD:CT | BROOKMOOR BROOKMOOR | 11 | 7/1/2018 | 7/1/2018 19:20 |
| 3706600 | XF_OH:A:639:27977976 | OUT | DANIELSON AWC | VOLUNTOWN | 639::WYLIE SCHOOL:RD::VOLUNTOWN:CT | WYLIE SCHOOL WYLIE SCHOOL | 1 | 7/1/2018 | 7/1/2018 19:20 |
| 3706601 | XF_OH:C:1962:20843914 | OUT | NORWALK AWC | NORWALK | 1962::ROWAYTON:AVE::NORWALK:CT | ROWAYTON ROWAYTON | 12 | 7/1/2018 | 7/1/2018 19:20 |
| 3706603 | XF_OH:A:525-4-4:20653582 | OUT | NEWTOWN AWC | RIDGEFIELD | 525-4-4::KENT:LN::RIDGEFIELD:CT | KENT KENT | 2 | 7/1/2018 | 7/1/2018 19:18 |
| 3706604 | XF_OH:AC:4137:14726129 | NON | CHESHIRE AWC | NAUGATUCK | EVELYN (  28) DR -- 4138, NAUGATUCK, CT 06770 | EVELYN EVELYN | 0 | 7/1/2018 | 7/1/2018 19:20 |
| 3706610 | XF_UG:B:MH#4351:23829392 | OUT | HARTFORD AWC | HARTFORD | WINSHIP (  44) ST FL 2 -- 253, HARTFORD, CT 06114 | DOUGLAS DOUGLAS | 1 | 7/1/2018 | 7/1/2018 19:23 |
| 3706611 | FUSE_OH:5397:17325146 | OUT | CHESHIRE AWC | MERIDEN | 5397::HIGH HILL:RD::MERIDEN:CT | HIGH HILL HIGH HILL | 17 | 7/1/2018 | 7/1/2018 19:23 |
| 3706613 | XF_OH:AB:2404:24106124 | OUT | HARTFORD AWC | WEST HARTFORD | 2404::WALBRIDGE:RD::WEST HARTFORD:CT | WALBRIDGE WALBRIDGE | 11 | 7/1/2018 | 7/1/2018 19:24 |
| 3706614 | XF_OH:B:575:34846649 | OUT | CHESHIRE AWC | DURHAM | COE (  96) RD -- 1096, DURHAM, CT 06422 | COE COE | 1 | 7/1/2018 | 7/1/2018 19:25 |
| 3706615 | SS_D_CB:5R:5R7-2 | OUT | TORRINGTON AWC | CANTON | ::CHERRY BROOK:RD::CANTON:CT | CHERRY BROOK CHERRY BROOK | 688 | 7/1/2018 | 7/1/2018 19:24 |
| 3706615 | SS_D_CB:5R:5R7-2 | OUT | TORRINGTON AWC | CANTON | ::CHERRY BROOK:RD::CANTON:CT | CHERRY BROOK CHERRY BROOK | 429 | 7/1/2018 | 7/1/2018 19:24 |
| 3706615 | SS_D_CB:5R:5R7-2 | OUT | TORRINGTON AWC | CANTON | ::CHERRY BROOK:RD::CANTON:CT | CHERRY BROOK CHERRY BROOK | 885 | 7/1/2018 | 7/1/2018 19:24 |
| 3706615 | SS_D_CB:5R:5R7-2 | OUT | TORRINGTON AWC | CANTON | ::CHERRY BROOK:RD::CANTON:CT | CHERRY BROOK CHERRY BROOK | 1820 | 7/1/2018 | 7/1/2018 19:24 |
| 3706618 | XF_UG:C:#2317:17218846 | OUT | CHESHIRE AWC | FARMINGTON | #2317::TOWNSEND:RD::FARMINGTON:CT | TOWNSEND TOWNSEND | 5 | 7/1/2018 | 7/1/2018 19:26 |
| 3706619 | XF_OH:C:4257:24283728 | OUT | HARTFORD AWC | BLOOMFIELD | 4257::REVERE:DR::BLOOMFIELD:CT | REVERE REVERE | 26 | 7/1/2018 | 7/1/2018 17:26 |
| 3706621 | XF_OH:A:4729:84339163 | OUT | NEWTOWN AWC | DANBURY | 4729::SHORE:RD::DANBURY:CT | SHORE SHORE | 1 | 7/1/2018 | 7/1/2018 19:26 |
| 3706627 | XF_OH:B:20783:10934170 | OUT | NEWTOWN AWC | RIDGEFIELD | 20783::MINUTEMAN:RD::RIDGEFIELD:CT | MINUTEMAN MINUTEMAN | 3 | 7/1/2018 | 7/1/2018 19:26 |
| 3706628 | XF_OH:BC:9020:14322618 | OUT | CHESHIRE AWC | WATERBURY | 9020::HAUSER:ST::WATERBURY:CT | HAUSER HAUSER | 17 | 7/1/2018 | 7/1/2018 19:28 |
| 3706629 | XF_OH:C:1399:6993646 | OUT | TORRINGTON AWC | BURLINGTON | E CHIPPENS HILL (  164) RD -- 1399, BURLINGTON, CT 06013 | CHIPPENS HILL CHIPPENS HILL | 1 | 7/1/2018 | 7/1/2018 19:29 |
| 3706630 | XF_OH:C:5308:6998977 | OUT | TORRINGTON AWC | BURLINGTON | KNOLLWOOD (  17) RD -- H5309, BURLINGTON, CT 06013 | KNOLLWOOD KNOLLWOOD | 1 | 7/1/2018 | 7/1/2018 19:29 |
| 3706632 | XF_OH:C:1789:6993046 | OUT | TORRINGTON AWC | BURLINGTON | W CHIPPENS HILL (  128) RD LOT 30 -- 5957, BURLINGTON, CT 06013 | CHIPPENS HILL CHIPPENS HILL | 1 | 7/1/2018 | 7/1/2018 19:30 |
| 3706634 | XF_OH:AC:3790:24564658 | OUT | HARTFORD AWC | MANCHESTER | SCARBOROUGH (  44) RD -- 3789, MANCHESTER, CT 06040 | SCARBOROUGH SCARBOROUGH | 1 | 7/1/2018 | 7/1/2018 19:30 |
| 3706636 | XF_OH:AB:6573:14664523 | OUT | CHESHIRE AWC | WATERBURY | LOUNSBURY (  61) ST FL 3 -- 6572, WATERBURY, CT 06706 | LOUNSBURY LOUNSBURY | 1 | 7/1/2018 | 7/1/2018 19:31 |
| 3706641 | XF_OH:B:657:145156424 | NON | TORRINGTON AWC | CANTON | RIVER (  56) RD -- 657S, CANTON, CT 06019 | RIVER RIVER | 0 | 7/1/2018 | 7/1/2018 19:33 |
| 3706642 | XF_OH:ABC:249:20629229 | NON | STAMFORD AWC | GREENWICH | CLUB () RD BLDG G -- , RIVERSIDE, CT 06878 | CLUB CLUB | 0 | 7/1/2018 | 7/1/2018 19:34 |
| 3706644 | XF_OH:A:6062:6975071 | OUT | TORRINGTON AWC | BURLINGTON | VINEYARD (  99) RD -- H6061, BURLINGTON, CT 06013 | VINEYARD VINEYARD | 1 | 7/1/2018 | 7/1/2018 19:41 |
| 3706645 | XF_OH:B:74:6943359 | NON | TORRINGTON AWC | NEW HARTFORD | W HILL (  456) RD -- S2062 S75, NEW HARTFORD, CT 06057 | HILL HILL | 0 | 7/1/2018 | 7/1/2018 19:41 |
| 3706646 | XF_OH:A:20957:28137811 | OUT | TOLLAND AWC | SOMERS | SHADY GLEN (  31) LN -- 20958, SOMERS, CT 06071 | SHADY GLEN SHADY GLEN | 1 | 7/1/2018 | 7/1/2018 19:42 |
| 3706647 | XF_OH:A:5067:10813125 | OUT | NEWTOWN AWC | BROOKFIELD | 5067::TWILIGHT:LN::BROOKFIELD:CT | TWILIGHT TWILIGHT | 9 | 7/1/2018 | 7/1/2018 17:39 |
| 3706651 | XF_OH:B:3357:20161953 | OUT | STAMFORD AWC | DARIEN | 3357::RICHMOND:DR::DARIEN:CT | RICHMOND RICHMOND | 6 | 7/1/2018 | 7/1/2018 19:48 |
| 3706655 | FUSE_OH:1213:10535339 | OUT | NEWTOWN AWC | NEWTOWN | 1213::BUTTON SHOP:RD::NEWTOWN:CT | BUTTON SHOP BUTTON SHOP | 15 | 7/1/2018 | 7/1/2018 19:51 |
| 3706657 | XF_OH:AB:1558:137449173 | OUT | CHESHIRE AWC | NEW BRITAIN | WILCOX (  171) ST FL 3 -- 1765, NEW BRITAIN, CT 06051 | WILCOX WILCOX | 1 | 7/1/2018 | 7/1/2018 19:52 |
| 3706659 | XF_UG:A:#139:28164707 | OUT | TOLLAND AWC | ENFIELD | ABBE (  143) RD -- HH "A1", ENFIELD, CT 06082 | CLEVELAND CLEVELAND | 1 | 7/1/2018 | 7/1/2018 19:55 |
| 3706661 | XF_OH:AB:1612:335704928 | OUT | HARTFORD AWC | WETHERSFIELD | RUTLEDGE (  169) RD -- 1639, WETHERSFIELD, CT 06109 | RUTLEDGE RUTLEDGE | 1 | 7/1/2018 | 7/1/2018 19:57 |
| 3706663 | XF_OH:C:20599:20765479 | OUT | NORWALK AWC | WESTPORT | 20599::SALEM:LN::WESTPORT:CT | SALEM SALEM | 4 | 7/1/2018 | 7/1/2018 19:58 |
| 3706664 | XF_OH:B:3486:10797890 | OUT | NEWTOWN AWC | NEW FAIRFIELD | 3486::RIDGE:RD::NEW FAIRFIELD:CT | RIDGE RIDGE | 8 | 7/1/2018 | 7/1/2018 20:00 |
| 3706669 | XF_OH:B:3038:16784234 | OUT | CHESHIRE AWC | NEW BRITAIN | 3038::BAY:AVE::NEW BRITAIN:CT | BAY BAY | 15 | 7/1/2018 | 7/1/2018 20:02 |
| 3706670 | XF_OH:B:575:34846649 | OUT | CHESHIRE AWC | DURHAM | 575::COE:RD::DURHAM:CT | COE COE | 4 | 7/1/2018 | 7/1/2018 20:03 |
| 3706671 | XF_OH:A:D270:14488472 | OUT | NEWTOWN AWC | SEYMOUR | ANSMOUR (  5) RD -- D271, SEYMOUR, CT 06483 | BROOKDALE BROOKDALE | 1 | 7/1/2018 | 7/1/2018 20:03 |
| 3706673 | XF_OH:A:874:31811894 | NON | EAST HAMPTON AWC | EAST HAMPTON | DEPOT HILL (  60) RD -- 874, COBALT, CT 06414 | DEPOT HILL DEPOT HILL | 0 | 7/1/2018 | 7/1/2018 20:05 |
| 3706675 | XF_OH:C:1161:10738366 | OUT | NEWTOWN AWC | SHERMAN | 1161::BRINSMADE:LN::SHERMAN:CT | BRINSMADE BRINSMADE | 2 | 7/1/2018 | 7/1/2018 20:05 |
| 3706679 | XF_OH:ABC:7818:20850164 | NON | NORWALK AWC | NORWALK | TERRY (  2) LN UNIT 1A -- P.7818, NORWALK, CT 06854 | TERRY TERRY | 0 | 7/1/2018 | 7/1/2018 20:09 |
| 3706680 | XF_OH:A:47:24496160 | OUT | CHESHIRE AWC | NEWINGTON | 47::ROBBINS:AVE::NEWINGTON:CT | ROBBINS ROBBINS | 12 | 7/1/2018 | 7/1/2018 20:09 |
| 3706682 | XF_OH:A:1209:10535284 | NON | NEWTOWN AWC | NEWTOWN | BUTTON SHOP (  41) RD -- P.1209, NEWTOWN, CT 06470 | BUTTON SHOP BUTTON SHOP | 0 | 7/1/2018 | 7/1/2018 20:12 |
| 3706684 | XF_OH:C:279:24066162 | OUT | HARTFORD AWC | EAST HARTFORD | 279::NAUBUC:AVE::EAST HARTFORD:CT | NAUBUC NAUBUC | 12 | 7/1/2018 | 7/1/2018 20:17 |
| 3706685 | XF_OH:C:3247:24494927 | NON | CHESHIRE AWC | NEWINGTON | FOREST (  35) DR -- 3247, NEWINGTON, CT 06111 | FOREST FOREST | 0 | 7/1/2018 | 7/1/2018 19:16 |
| 3706686 | XF_OH:B:4754:73877118 | OUT | TORRINGTON AWC | HARWINTON | 4754::WILDCAT HILL:RD::HARWINTON:CT | WILDCAT HILL WILDCAT HILL | 8 | 7/1/2018 | 7/1/2018 20:18 |
| 3706687 | XF_OH:A:5395:20673269 | OUT | NEWTOWN AWC | RIDGEFIELD | 5395::LAFAYETTE:AVE::RIDGEFIELD:CT | LAFAYETTE LAFAYETTE | 10 | 7/1/2018 | 7/1/2018 20:19 |
| 3706688 | XF_OH:AB:2186:14440795 | OUT | CHESHIRE AWC | NAUGATUCK | 2186::MAPLE:ST::NAUGATUCK:CT | MAPLE MAPLE | 20 | 7/1/2018 | 7/1/2018 20:19 |
| 3706691 | XF_OH:C:371:20359311 | NON | STAMFORD AWC | DARIEN | WOODWAY (  147) RD -- HHS369A, DARIEN, CT 06820 | WOODWAY WOODWAY | 0 | 7/1/2018 | 7/1/2018 20:26 |
| 3706693 | XF_OH:C:398:11003929 | OUT | NEWTOWN AWC | DANBURY | 398::MORRIS:ST::DANBURY:CT | MORRIS MORRIS | 19 | 7/1/2018 | 7/1/2018 20:29 |

| EVENT NAME | DEVICE NAME | EVENT TYPE NAME | AREA | TOWN | EVENT LOCATION | EVENT STREET | ACT_CUST_OUT | START DATE | DEEN DATE TIME |
|---|---|---|---|---|---|---|---|---|---|
| 3706694 | XF_OH:A:874:31811894 | OUT | EAST HAMPTON AWC | EAST HAMPTON | 874::DEPOT HILL:RD::EAST HAMPTON:CT | DEPOT HILL DEPOT HILL | 7 | 7/1/2018 | 7/1/2018 20:29 |
| 3706695 | XF_OH:C:279:24066162 | OUT | HARTFORD AWC | EAST HARTFORD | 279::NAUBUC:AVE::EAST HARTFORD:CT | NAUBUC NAUBUC | 12 | 7/1/2018 | 7/1/2018 20:29 |
| 3706696 | XF_OH:A:8824:34785135 | OUT | MADISON AWC | GUILFORD | 8824:N:MADISON:RD::GUILFORD:CT | MADISON MADISON | 3 | 7/1/2018 | 7/1/2018 20:30 |
| 3706697 | XF_OH:C:577:24624168 | NON | TOLLAND AWC | WINDSOR LOCKS | CHESTNUT (38 1/) ST FL 1-LEFT -- 577, WINDSOR LOCKS, CT 06096 | CHESTNUT CHESTNUT | 0 | 7/1/2018 | 7/1/2018 20:33 |
| 3706698 | XF_OH:A:66952:101027593 | OUT | STAMFORD AWC | GREENWICH | BUTLER ( 29) ST -- HH66955A, COS COB, CT 06807 | BUTLER BUTLER | 1 | 7/1/2018 | 7/1/2018 20:33 |
| 3706699 | XF_OH:B:6447:20334424 | NON | STAMFORD AWC | STAMFORD | DE BERA ( 14) LN -- H6441, STAMFORD, CT 06902 | DEBERA DEBERA | 0 | 7/1/2018 | 7/1/2018 20:35 |
| 3706701 | XF_OH:B:90728:17607279 | OUT | CHESHIRE AWC | SOUTHINGTON | 90728::FLANDERS:RD::SOUTHINGTON:CT | FLANDERS FLANDERS | 1 | 7/1/2018 | 7/1/2018 20:36 |
| 3706702 | XF_UG:B:#0937:6998430 | OUT | TORRINGTON AWC | BURLINGTON | CANDLEWOOD ( 6) -- HH0937 1, BURLINGTON, CT 06013 | CANDLEWOOD CANDLEWOOD | 1 | 7/1/2018 | 7/1/2018 20:41 |
| 3706704 | XF_OH:AB:29087:14736108 | OUT | TORRINGTON AWC | WATERTOWN | WALNUT ( 64) ST -- 2987, WATERTOWN, CT 06795 | WALNUT WALNUT | 1 | 7/1/2018 | 7/1/2018 20:43 |
| 3706705 | XF_OH:A:2371:24467427 | OUT | HARTFORD AWC | WEST HARTFORD | 2371::CONCORD:ST::WEST HARTFORD:CT | CONCORD CONCORD | 17 | 7/1/2018 | 7/1/2018 20:43 |
| 3706712 | XF_UG:B:#0937:6998430 | OUT | TORRINGTON AWC | BURLINGTON | CANDLEWOOD ( 9) -- PAD 0937, BURLINGTON, CT 06013 | CANDLEWOOD CANDLEWOOD | 1 | 7/1/2018 | 7/1/2018 20:49 |
| 3706714 | XF_OH:A:1140:31881041 | NON | EAST HAMPTON AWC | MIDDLETOWN | CHAMBERLAIN ( 359) RD -- S4124, MIDDLETOWN, CT 06457 | CHAMBERLAIN CHAMBERLAIN | 0 | 7/1/2018 | 7/1/2018 20:51 |
| 3706715 | XF_UG:B:#0937:6998430 | OUT | TORRINGTON AWC | BURLINGTON | #0937::CANDLEWOOD:RD::BURLINGTON:CT | CANDLEWOOD CANDLEWOOD | 5 | 7/1/2018 | 7/1/2018 20:51 |
| 3706717 | XF_OH:B:12674:21129771 | OUT | STAMFORD AWC | STAMFORD | CORN CAKE ( 5) LN -- 12672, STAMFORD, CT 06905 | SNOW CRYSTAL SNOW CRYSTAL | 1 | 7/1/2018 | 7/1/2018 20:52 |
| 3706718 | XF_OH:BC:188:17290272 | NON | CHESHIRE AWC | MERIDEN | CASTLE ( 8) DR -- 187, MERIDEN, CT 06451 | CASTLE CASTLE | 0 | 7/1/2018 | 7/1/2018 20:52 |
| 3706719 | XF_OH:C:11201:6336955 | OUT | CHESHIRE AWC | BRISTOL | 11201::MAIDEN:LN::BRISTOL:CT | MAIDEN MAIDEN | 8 | 7/1/2018 | 7/1/2018 20:52 |
| 3706721 | XF_OH:B:90728:17607279 | NON | CHESHIRE AWC | SOUTHINGTON | FLANDERS ( 1131) RD -- 90728, SOUTHINGTON, CT 06489 | FLANDERS FLANDERS | 0 | 7/1/2018 | 7/1/2018 20:53 |
| 3706722 | XF_OH:C:11470:6318432 | OUT | CHESHIRE AWC | BRISTOL | 11470::COUNTRY:LN::BRISTOL:CT | COUNTRY COUNTRY | 6 | 7/1/2018 | 7/1/2018 20:53 |
| 3706724 | XF_OH:C:715:34361230 | OUT | MADISON AWC | DEEP RIVER | 715::HIGH:ST::DEEP RIVER:CT | HIGH HIGH | 6 | 7/1/2018 | 7/1/2018 20:53 |
| 3706728 | XF_OH:C:1376:31837847 | OUT | CHESHIRE AWC | DURHAM | 1376::CARRIAGE:DR::DURHAM:CT | CARRIAGE CARRIAGE | 2 | 7/1/2018 | 7/1/2018 20:56 |
| 3706729 | XF_OH:B:478:6977824 | OUT | TORRINGTON AWC | CANTON | TORRINGTON ( 81) AVE APT 1 -- 4648, COLLINSVILLE, CT 06019 | TORRINGTON TORRINGTON | 1 | 7/1/2018 | 7/1/2018 21:00 |
| 3706731 | 2pOH:24R1:79119532 | OUT | CHESHIRE AWC | WOLCOTT | ::RICHARD:AVE::WOLCOTT:CT | RICHARD RICHARD | 4 | 7/1/2018 | 7/1/2018 19:11 |
| 3706732 | XF_OH:C:1057:34213624 | NON | NEW LONDON AWC | PRESTON | OLD JEWETT CITY ( 315) RD -- 1057, PRESTON, CT 06365 | OLD JEWETT CITY OLD JEWETT CITY | 0 | 7/1/2018 | 7/1/2018 21:02 |
| 3706735 | <inline_jumper.6281> | OUT | CHESHIRE AWC | WOLCOTT | ::RICHARD:AVE::WOLCOTT:CT | | 3 | 7/1/2018 | 7/1/2018 19:11 |
| 3706735 | <inline_jumper.6281> | OUT | CHESHIRE AWC | WOLCOTT | ::RICHARD:AVE::WOLCOTT:CT | | 68 | 7/1/2018 | 7/1/2018 19:11 |
| 3706750 | XF_OH:B:12674:21129771 | NON | STAMFORD AWC | STAMFORD | CORN CAKE ( 5) LN -- 12672, STAMFORD, CT 06905 | SNOW CRYSTAL SNOW CRYSTAL | 0 | 7/1/2018 | 7/1/2018 21:10 |
| 3706751 | XF_UG:C:#37:28125780 | OUT | TOLLAND AWC | SOMERS | #37::GREEN TREE:LN::SOMERS:CT | GREEN TREE GREEN TREE | 4 | 7/1/2018 | 7/1/2018 21:13 |
| 3706752 | XF_OH:C:85:27496116 | OUT | TOLLAND AWC | VERNON | 85::PHOENIX:ST::VERNON:CT | PHOENIX PHOENIX | 9 | 7/1/2018 | 7/1/2018 16:45 |
| 3706753 | XF_OH:C:20551:28205739 | NON | TOLLAND AWC | ENFIELD | OAKWOOD ( 73) ST -- 20551, ENFIELD, CT 06082 | OAKWOOD OAKWOOD | 0 | 7/1/2018 | 7/1/2018 20:53 |
| 3706758 | XF_OH:B:1305:6415826 | OUT | TORRINGTON AWC | TORRINGTON | 1305::PLEASANT:ST::TORRINGTON:CT | PLEASANT PLEASANT | 22 | 7/1/2018 | 7/1/2018 21:24 |
| 3706759 | XF_UG:A:#139:28164707 | NON | TOLLAND AWC | ENFIELD | ABBE ( 143) RD -- HH "A1", ENFIELD, CT 06082 | CLEVELAND CLEVELAND | 0 | 7/1/2018 | 7/1/2018 21:23 |
| 3706760 | FUSE_OH:5724:49891198 | OUT | TORRINGTON AWC | WATERTOWN | 5724::COLONIAL:RD::WATERTOWN:CT | COLONIAL COLONIAL | 15 | 7/1/2018 | 7/1/2018 21:26 |
| 3706761 | XF_OH:B:1087:6415833 | OUT | TORRINGTON AWC | TORRINGTON | 1087::HILLSIDE:AVE::TORRINGTON:CT | HILLSIDE HILLSIDE | 5 | 7/1/2018 | 7/1/2018 21:32 |
| 3706762 | XF_OH:A:2369:24467420 | OUT | HARTFORD AWC | WEST HARTFORD | CONCORD ( 14) ST APT B2 -- S3268, WEST HARTFORD, CT 06119 | CONCORD CONCORD | 1 | 7/1/2018 | 7/1/2018 21:32 |
| 3706764 | XF_OH:AB:2127:27868948 | NON | DANIELSON AWC | KILLINGLY | ACADEMY ( 12) ST APT A -- 227, DANIELSON, CT 06239 | ACADEMY ACADEMY | 0 | 7/1/2018 | 7/1/2018 20:47 |
| 3706765 | XF_OH:AB:3506:14449047 | NON | NEWTOWN AWC | SEYMOUR | NORTH ( 17) ST -- C4081, SEYMOUR, CT 06483 | NORTH NORTH | 0 | 7/1/2018 | 7/1/2018 21:35 |
| 3706766 | FUSE_OH:6452:23946785 | OUT | HARTFORD AWC | HARTFORD | 6452::BURNHAM:ST::HARTFORD:CT | BURNHAM BURNHAM | 108 | 7/1/2018 | 7/1/2018 21:38 |
| 3706769 | XF_OH:AB:6456:127651301 | NON | HARTFORD AWC | HARTFORD | BURNHAM ( 156) ST -- 6454, HARTFORD, CT 06112 | BURNHAM BURNHAM | 0 | 7/1/2018 | 7/1/2018 21:38 |
| 3706771 | XF_NET_POS:N25:24034045 | OUT | HARTFORD AWC | HARTFORD | S MARSHALL ( 135) ST APT B1 -- 6649, HARTFORD, CT 06105 | FOREST FOREST | 1 | 7/1/2018 | 7/1/2018 21:44 |
| 3706772 | LB_ELB:#548:343403893 | OUT | NEWTOWN AWC | NEW FAIRFIELD | #548::COLUMBIA:DR::NEW FAIRFIELD:CT | COLUMBIA COLUMBIA | 41 | 7/1/2018 | 7/1/2018 17:35 |
| 3706773 | XF_OH:C:6679:11026664 | OUT | NEWTOWN AWC | NEW FAIRFIELD | 6679::YALE:DR::NEW FAIRFIELD:CT | YALE YALE | 8 | 7/1/2018 | 7/1/2018 17:35 |
| 3706777 | XF_OH:AB:29968:14420317 | NON | CHESHIRE AWC | MIDDLEBURY | JUDSON ( 28) RD -- 29967, MIDDLEBURY, CT 06762 | JUDSON JUDSON | 0 | 7/1/2018 | 7/1/2018 21:49 |
| 3706778 | XF_OH:BC:3457:24118504 | OUT | HARTFORD AWC | WEST HARTFORD | 3457::WILTSHIRE:LN::WEST HARTFORD:CT | WILTSHIRE WILTSHIRE | 11 | 7/1/2018 | 7/1/2018 21:49 |
| 3706779 | XF_OH:BC:3455:24118511 | OUT | HARTFORD AWC | WEST HARTFORD | 3455::WILTSHIRE:LN::WEST HARTFORD:CT | WILTSHIRE WILTSHIRE | 5 | 7/1/2018 | 7/1/2018 21:49 |
| 3706785 | XF_UG:B:#672:27907155 | OUT | TOLLAND AWC | SOUTH WINDSOR | #672::JUDGE:LN::SOUTH WINDSOR:CT | JUDGE JUDGE | 4 | 7/1/2018 | 7/1/2018 21:58 |
| 3706786 | XF_OH:AB:29968:14420317 | NON | CHESHIRE AWC | MIDDLEBURY | WOODLAND ( 95) RD -- 29970, MIDDLEBURY, CT 06762 | JUDSON JUDSON | 0 | 7/1/2018 | 7/1/2018 21:59 |
| 3706788 | XF_UG:B:#669:27907191 | OUT | TOLLAND AWC | SOUTH WINDSOR | GREENWOOD ( 54) DR LOT 17 -- 674, SOUTH WINDSOR, CT 06074 | GREENWOOD GREENWOOD | 1 | 7/1/2018 | 7/1/2018 22:00 |
| 3706792 | FUSE_OH:342:11095380 | OUT | NEWTOWN AWC | WASHINGTON | 342::CHURCH HILL:RD::WASHINGTON:CT | CHURCH HILL CHURCH HILL | 24 | 7/1/2018 | 7/1/2018 22:05 |
| 3706795 | XF_OH:A:14016:20161300 | NON | STAMFORD AWC | DARIEN | WAKEMAN ( 22) RD -- 14016, DARIEN, CT 06820 | WAKEMAN WAKEMAN | 0 | 7/1/2018 | 7/1/2018 22:09 |
| 3706800 | XF_OH:C:6681:11026657 | OUT | NEWTOWN AWC | NEW FAIRFIELD | 6681::BIRCH:RD::NEW FAIRFIELD:CT | BIRCH BIRCH | 6 | 7/1/2018 | 7/1/2018 22:13 |
| 3706801 | XF_OH:B:4975:146243960 | OUT | CHESHIRE AWC | NEWINGTON | BEACON ( 124) ST -- 6291, NEWINGTON, CT 06111 | BEACON BEACON | 1 | 7/1/2018 | 7/1/2018 22:15 |
| 3706806 | XF_UG:ABC:#3767:122679644 | OUT | HARTFORD AWC | MANCHESTER | TOLLAND ( 100) TPKE UNIT C -- S2612, MANCHESTER, CT 06040 | TAYLOR TAYLOR | 1 | 7/1/2018 | 7/1/2018 22:25 |
| 3706807 | XF_OH:C:1962:20843914 | NON | NORWALK AWC | NORWALK | BARCLAY ( 7) CT -- 9386, NORWALK, CT 06853 | ROWAYTON ROWAYTON | 0 | 7/1/2018 | 7/1/2018 22:25 |

| EVENT NAME | DEVICE NAME | EVENT TYPE NAME | AREA | TOWN | EVENT LOCATION | EVENT STREET | ACT_CUST_OUT | START DATE | DEEN DATE TIME |
|---|---|---|---|---|---|---|---|---|---|
| 3706808 | XF_OH:B:39:27539967 | OUT | TOLLAND AWC | VERNON | 39::PROSPECT:ST::VERNON:CT | PROSPECT PROSPECT | 4 | 7/1/2018 | 7/1/2018 22:26 |
| 3706810 | XF_OH:C:713:34361237 | OUT | MADISON AWC | DEEP RIVER | 713::HIGH:ST::DEEP RIVER:CT | HIGH HIGH | 9 | 7/1/2018 | 7/1/2018 20:56 |
| 3706811 | XF_OH:A:G6138:6618884 | NON | TORRINGTON AWC | WATERTOWN | LINKFIELD ( 170) RD -- 9301, WATERTOWN, CT 06795 | LINKFIELD LINKFIELD | 0 | 7/1/2018 | 7/1/2018 22:27 |
| 3706813 | XF_OH:B:4333:45795669 | OUT | HARTFORD AWC | HARTFORD | CATHERINE ( 73) ST -- 4334, HARTFORD, CT 06106 | CATHERINE CATHERINE | 1 | 7/1/2018 | 7/1/2018 22:37 |
| 3706818 | XF_OH:AB:29968:14420317 | OUT | CHESHIRE AWC | MIDDLEBURY | 29968::JUDSON:RD::MIDDLEBURY:CT | JUDSON JUDSON | 7 | 7/1/2018 | 7/1/2018 22:46 |
| 3706819 | XF_UG:B:#2237:38776236 | NON | HARTFORD AWC | HARTFORD | HAMPTON ( 30) ST LOT 18 -- HH2237A, HARTFORD, CT 06120 | KENSINGTON KENSINGTON | 0 | 7/1/2018 | 7/1/2018 22:45 |
| 3706822 | XF_OH:A:1487:27432090 | NON | DANIELSON AWC | POMFRET | QUASSETT ( 10) RD -- 1487, POMFRET CTR, CT 06259 | QUASSETT QUASSETT | 0 | 7/1/2018 | 7/1/2018 22:53 |
| 3706823 | XF_UG:ABC:MH#595:16827885 | NON | CHESHIRE AWC | NEW BRITAIN | FRANKLIN ( 78) SQ -- UG, NEW BRITAIN, CT 06051 | FRANKLIN FRANKLIN | 0 | 7/1/2018 | 7/1/2018 22:55 |
| 3706824 | XF_OH:B:4975:146243960 | NON | CHESHIRE AWC | NEWINGTON | BEACON ( 124) ST -- 6291, NEWINGTON, CT 06111 | BEACON BEACON | 0 | 7/1/2018 | 7/1/2018 22:19 |
| 3706827 | XF_UG:A:#454:53931900 | NON | NEWTOWN AWC | WOODBURY | STONE PIT ( 118) RD -- P453, WOODBURY, CT 06798 | STONE PIT STONE PIT | 0 | 7/1/2018 | 7/1/2018 22:59 |
| 3706828 | XF_OH:B:285:10324807 | NON | NEWTOWN AWC | BETHEL | PUTNAM PARK ( 31) RD -- 287, BETHEL, CT 06801 | PUTNAM PARK PUTNAM PARK | 0 | 7/1/2018 | 7/1/2018 19:46 |
| 3706829 | FUSE_UG:2009:32021007 | OUT | HARTFORD AWC | CROMWELL | 2009::EVERGREEN:RD::CROMWELL:CT | EVERGREEN EVERGREEN | 77 | 7/1/2018 | 7/1/2018 23:13 |
| 3706829 | FUSE_UG:2009:32021007 | OUT | HARTFORD AWC | CROMWELL | 2009::EVERGREEN:RD::CROMWELL:CT | EVERGREEN EVERGREEN | 99 | 7/1/2018 | 7/1/2018 23:13 |
| 3706831 | XF_UG:ABC:#1731:31877798 | OUT | EAST HAMPTON AWC | MIDDLETOWN | S MAIN ( 1160) ST APT 204 -- 1731, MIDDLETOWN, CT 06457 | MAIN MAIN | 1 | 7/1/2018 | 7/1/2018 23:23 |
| 3706832 | XF_OH:AB:3847:17700138 | NON | CHESHIRE AWC | NEW BRITAIN | JUBILEE ( 150) ST FL 1 -- 3847, NEW BRITAIN, CT 06051 | JUBILEE JUBILEE | 0 | 7/1/2018 | 7/1/2018 23:22 |
| 3706833 | XF_OH:AB:3847:17700138 | OUT | CHESHIRE AWC | NEW BRITAIN | 3847::JUBILEE:ST::NEW BRITAIN:CT | JUBILEE JUBILEE | 21 | 7/1/2018 | 7/1/2018 23:25 |
| 3706835 | XF_OH:A:G6138:6618884 | OUT | TORRINGTON AWC | WATERTOWN | LINKFIELD ( 170) RD -- 9301, WATERTOWN, CT 06795 | LINKFIELD LINKFIELD | 1 | 7/1/2018 | 7/1/2018 23:27 |
| 3706836 | XF_OH:BC:2453:16852891 | OUT | CHESHIRE AWC | BRISTOL | 2453::HIGH:ST::BRISTOL:CT | HIGH HIGH | 13 | 7/1/2018 | 7/1/2018 23:27 |
| 3706841 | XF_OH:B:1044:23804484 | NON | HARTFORD AWC | WETHERSFIELD | HILLCREST ( 63) AVE -- 1044, WETHERSFIELD, CT 06109 | HILLCREST HILLCREST | 0 | 7/1/2018 | 7/1/2018 23:36 |
| 3706842 | XF_OH:C:4573:11026105 | NON | NEWTOWN AWC | NEW FAIRFIELD | HEWLETT ( 4) RD -- 4572, NEW FAIRFIELD, CT 06812 | HEWLETT HEWLETT | 0 | 7/1/2018 | 7/1/2018 23:50 |
| 3706847 | XF_UG:C:#90:11026250 | OUT | NEWTOWN AWC | NEW FAIRFIELD | #90::CORNELL:RD::NEW FAIRFIELD:CT | CORNELL CORNELL | 6 | 7/1/2018 | 7/1/2018 17:35 |
| 3706849 | XF_OH:BC:3457:24118504 | NON | HARTFORD AWC | WEST HARTFORD | 3457::WILTSHIRE:LN::WEST HARTFORD:CT | WILTSHIRE WILTSHIRE | 0 | 7/2/2018 | 7/2/2018 1:01 |
| 3706855 | XF_OH:A:2371:24467427 | OUT | HARTFORD AWC | WEST HARTFORD | 2371::CONCORD:ST::WEST HARTFORD:CT | CONCORD CONCORD | 17 | 7/2/2018 | 7/2/2018 1:33 |
| 3706856 | XF_OH:AB:4748:14702435 | NON | CHESHIRE AWC | WOLCOTT | RICHARD ( 7) AVE -- 4748, WOLCOTT, CT 06716 | RICHARD RICHARD | 0 | 7/2/2018 | 7/2/2018 1:42 |
| 3706863 | XF_OH:ABC:2368:24468081 | OUT | HARTFORD AWC | WEST HARTFORD | CONCORD ( 10) ST APT B4 -- 2368, WEST HARTFORD, CT 06119 | CONCORD CONCORD | 1 | 7/2/2018 | 7/2/2018 2:18 |
| 3706869 | XF_OH:B:15059:28163463 | NON | TOLLAND AWC | ENFIELD | DUNE ( 19) RD -- 15059, ENFIELD, CT 06082 | DUNE DUNE | 0 | 7/2/2018 | 7/2/2018 2:53 |
| 3706871 | XF_OH:C:3119:27080469 | OUT | TOLLAND AWC | ENFIELD | 3119::PARK:AVE::ENFIELD:CT | PARK PARK | 26 | 7/2/2018 | 7/2/2018 3:04 |
| 3706873 | XF_NET_POS:N1:23843659 | NON | HARTFORD AWC | HARTFORD | BROAD ( 920) ST -- , HARTFORD, CT 06106 | WARD WARD | 0 | 7/2/2018 | 7/2/2018 3:09 |
| 3706885 | XF_OH:B:4333:45795669 | NON | HARTFORD AWC | HARTFORD | CATHERINE ( 73) ST -- 4334, HARTFORD, CT 06106 | CATHERINE CATHERINE | 0 | 7/2/2018 | 7/2/2018 4:18 |
| 3706886 | XF_OH:A:25353:27594551 | OUT | TOLLAND AWC | VERNON | RAINBOW ( 56) TRL -- 25352, VERNON, CT 06066 | RAINBOW RAINBOW | 1 | 7/2/2018 | 7/2/2018 4:34 |
| 3706891 | XF_OH:C:1158:23972244 | OUT | TOLLAND AWC | EAST GRANBY | OLD COUNTY ( 88) RD -- 1146, EAST GRANBY, CT 06026 | OLD COUNTY OLD COUNTY | 1 | 7/2/2018 | 7/2/2018 4:44 |
| 3706892 | XF_OH:C:99110:16843851 | OUT | CHESHIRE AWC | BERLIN | 99110::COLE:LN::BERLIN:CT | COLE COLE | 13 | 7/2/2018 | 7/2/2018 4:55 |
| 3706893 | FUSE_OH:5974:27322358 | OUT | TOLLAND AWC | SOUTH WINDSOR | 5974::JOHN FITCH:BLVD::SOUTH WINDSOR:CT | JOHN FITCH JOHN FITCH | 7 | 7/2/2018 | 7/2/2018 5:06 |
| 3706897 | XF_OH:C:9113:56336615 | OUT | CHESHIRE AWC | BERLIN | 9113::COLE:LN::BERLIN:CT | COLE COLE | 1 | 7/2/2018 | 7/2/2018 5:14 |
| 3706898 | XF_OH:C:1322:27319137 | NON | TOLLAND AWC | SOUTH WINDSOR | NEWBERRY ( 167) RD -- 5090, SOUTH WINDSOR, CT 06074 | NEWBERRY NEWBERRY | 0 | 7/2/2018 | 7/2/2018 5:21 |
| 3706899 | XF_OH:B:12839:11029403 | OUT | NEWTOWN AWC | NEW FAIRFIELD | 12839::MILLTOWN:RD::NEW FAIRFIELD:CT | MILLTOWN MILLTOWN | 10 | 7/2/2018 | 7/2/2018 5:27 |
| 3706906 | XF_UG:ABC:MH#5934:24007661 | NON | HARTFORD AWC | HARTFORD | GARDEN ( 320) ST APT A -- 4, HARTFORD, CT 06112 | GARDEN GARDEN | 0 | 7/2/2018 | 7/2/2018 5:59 |
| 3706907 | 3pOH:12B35:80984200 | OUT | CHESHIRE AWC | WATERBURY | ::PARK:RD::WATERBURY:CT | PARK PARK | 197 | 7/2/2018 | 7/2/2018 6:39 |
| 3706907 | 3pOH:12B35:80984200 | OUT | CHESHIRE AWC | WATERBURY | ::PARK:RD::WATERBURY:CT | PARK PARK | 180 | 7/2/2018 | 7/2/2018 5:59 |
| 3706909 | XF_OH:C:1088:24467791 | NON | HARTFORD AWC | WEST HARTFORD | ST JAMES ( 11) ST -- 1292, WEST HARTFORD, CT 06119 | OAKWOOD OAKWOOD | 0 | 7/2/2018 | 7/2/2018 5:51 |
| 3706921 | XF_OH:B:61961:14204997 | NON | CHESHIRE AWC | WATERBURY | BRADLEY ( 409) AVE -- 61960, WATERBURY, CT 06708 | BRADLEY BRADLEY | 0 | 7/2/2018 | 7/2/2018 6:15 |
| 3706922 | XF_OH:A:3931:11158352 | NON | NEWTOWN AWC | NEWTOWN | CURRITUCK ( 120) RD -- 3931, NEWTOWN, CT 06470 | CURRITUCK CURRITUCK | 0 | 7/2/2018 | 7/2/2018 6:16 |
| 3706926 | FUSE_OH:12617:35032321 | OUT | NEW LONDON AWC | NEW LONDON | 12617::HAWTHORNE:DR::NEW LONDON:CT | HAWTHORNE HAWTHORNE | 10 | 7/2/2018 | 7/2/2018 6:39 |
| 3706927 | XF_OH:B:7632:14217427 | OUT | CHESHIRE AWC | WATERBURY | HIGHLAND ( 641) AVE FL 2 -- B7898, WATERBURY, CT 06708 | ROSEMOUNT ROSEMOUNT | 1 | 7/2/2018 | 7/2/2018 6:40 |
| 3706928 | XF_UG:ABC:MH#1063:24427555 | NON | HARTFORD AWC | HARTFORD | NEW PARK ( 341) AVE APT A1 -- U, HARTFORD, CT 06106 | NEW PARK NEW PARK | 0 | 7/2/2018 | 7/2/2018 6:43 |
| 3706930 | XF_OH:BC:1293:6675649 | NON | TORRINGTON AWC | WINCHESTER | W WAKEFIELD ( 306) BLVD -- 1295, WINSTED, CT 06098 | WAKEFIELD WAKEFIELD | 0 | 7/2/2018 | 7/2/2018 6:47 |
| 3706934 | FUSE_OH:3031:16822546 | OUT | CHESHIRE AWC | BERLIN | 3031::SBONA:RD::BERLIN:CT | SBONA SBONA | 24 | 7/2/2018 | 7/2/2018 6:54 |
| 3706936 | FUSE_UG:2747:10588172 | OUT | NEWTOWN AWC | NEWTOWN | 2747::CHERRY:ST::NEWTOWN:CT | CHERRY CHERRY | 12 | 7/2/2018 | 7/2/2018 6:54 |
| 3706937 | XF_UG:ABC:#1059:404426951 | NON | CHESHIRE AWC | MERIDEN | ALLEN ( 405) AVE -- 1059, MERIDEN, CT 06451 | ALLEN ALLEN | 0 | 7/2/2018 | 7/2/2018 6:57 |
| 3706939 | FUSE_OH:2317:27479112 | OUT | TOLLAND AWC | ELLINGTON | 2317::HAYES:AVE::ELLINGTON:CT | HAYES HAYES | 54 | 7/2/2018 | 7/2/2018 6:57 |
| 3706942 | XF_OH:C:1132:31510402 | OUT | MADISON AWC | HADDAM | HIDDEN LAKE ( 33) RD -- 2234 CLP 1132, HIGGANUM, CT 06441 | HIDDEN LAKE HIDDEN LAKE | 1 | 7/2/2018 | 7/2/2018 7:01 |
| 3706946 | XF_NET_POS:N59:24016502 | NON | HARTFORD AWC | HARTFORD | FARMINGTON ( 151) AVE -- , HARTFORD, CT 06156 | ASYLUM ASYLUM | 0 | 7/2/2018 | 7/2/2018 7:08 |
| 3706947 | XF_OH:AB:29968:14420317 | OUT | CHESHIRE AWC | MIDDLEBURY | WOODLAND ( 95) RD -- 29970, MIDDLEBURY, CT 06762 | JUDSON JUDSON | 1 | 7/2/2018 | 7/2/2018 7:08 |

| EVENT NAME | DEVICE NAME | EVENT TYPE NAME | AREA | TOWN | EVENT LOCATION | EVENT STREET | ACT_CUST_OUT | START DATE | DEEN DATE TIME |
|---|---|---|---|---|---|---|---|---|---|
| 3706948 | XF_OH:ABC:3294:24302372 | NON | HARTFORD AWC | WINDSOR | PARK ( 530) AVE -- , WINDSOR, CT 06095 | PARK PARK | 0 | 7/2/2018 | 7/2/2018 7:11 |
| 3706949 | XF_OH:C:5051:33998146 | OUT | MADISON AWC | BRANFORD | LEETES ISLAND ( 19) RD TRLR 36 -- 5050, BRANFORD, CT 06405 | MAIN MAIN | 1 | 7/2/2018 | 7/2/2018 7:11 |
| 3706950 | XF_OH:AB:29968:14420317 | OUT | CHESHIRE AWC | MIDDLEBURY | WOODLAND ( 95) RD -- 29970, MIDDLEBURY, CT 06762 | JUDSON JUDSON | 1 | 7/2/2018 | 7/2/2018 7:12 |
| 3706952 | FUSE_UG:2499:31692651 | OUT | EAST HAMPTON AWC | GLASTONBURY | 2499::MAIN:ST::GLASTONBURY:CT | MAIN MAIN | 1 | 7/2/2018 | 7/2/2018 7:19 |
| 3706953 | XF_OH:C:2610:24517319 | NON | HARTFORD AWC | WEST HARTFORD | ABBOTSFORD ( 103) AVE -- 2610, WEST HARTFORD, CT 06110 | ABBOTSFORD ABBOTSFORD | 0 | 7/2/2018 | 7/2/2018 7:22 |
| 3706954 | XF_OH:C:1138:20629074 | NON | STAMFORD AWC | GREENWICH | WILLOWMERE ( 1) CIR -- 1139, RIVERSIDE, CT 06878 | WILLOWMERE WILLOWMERE | 0 | 7/2/2018 | 7/2/2018 7:23 |
| 3706957 | XF_UG:A:#2608:31834208 | NON | CHESHIRE AWC | MIDDLETOWN | IRONWOOD ( 29) LN -- 2608, MIDDLETOWN, CT 06457 | IRONWOOD IRONWOOD | 0 | 7/2/2018 | 7/2/2018 7:29 |
| 3706960 | XF_OH:ABC:5046:35009678 | NON | NEW LONDON AWC | NEW LONDON | MONTAUK ( 26) AVE UNIT REAR-GA -- 5043, NEW LONDON, CT 06320 | MONTAUK MONTAUK | 0 | 7/2/2018 | 7/2/2018 7:36 |
| 3706962 | FUSE_OH:2776:6676231 | OUT | TORRINGTON AWC | WINCHESTER | 2776::WAKEFIELD:BLVD:W:WINCHESTER:CT | WAKEFIELD WAKEFIELD | 183 | 7/2/2018 | 7/2/2018 7:40 |
| 3706967 | XF_OH:B:C6568:14078562 | OUT | NEWTOWN AWC | BEACON FALLS | BURTON ( 130) RD -- C 6568, BEACON FALLS, CT 06403 | BURTON BURTON | 3 | 7/2/2018 | 7/2/2018 7:51 |
| 3706968 | XF_OH:A:3529:10568727 | NON | NEWTOWN AWC | NEWTOWN | BRUSHY HILL ( 25) RD -- 3530, NEWTOWN, CT 06470 | BRUSHY HILL BRUSHY HILL | 0 | 7/2/2018 | 7/2/2018 7:52 |
| 3706969 | XF_OH:C:2470:17709513 | OUT | CHESHIRE AWC | NEW BRITAIN | 2470::STANLEY:ST::NEW BRITAIN:CT | STANLEY STANLEY | 21 | 7/2/2018 | 7/2/2018 7:53 |
| 3706972 | XF_OH:ABC:22566:21199733 | NON | NORWALK AWC | NORWALK | HARBOR ( 20) AVE -- 22566, NORWALK, CT 06850 | HARBOR HARBOR | 0 | 7/2/2018 | 7/2/2018 8:00 |
| 3706973 | XF_OH:C:2470:17709513 | NON | CHESHIRE AWC | NEW BRITAIN | STANLEY ( 638) ST -- ., NEW BRITAIN, CT 06051 | STANLEY STANLEY | 0 | 7/2/2018 | 7/2/2018 8:00 |
| 3706981 | XF_OH:C:6648:20756994 | NON | NORWALK AWC | WESTPORT | PARK ( 3) LN -- 6648, WESTPORT, CT 06880 | PARK PARK | 0 | 7/2/2018 | 7/2/2018 8:20 |
| 3706985 | XF_OH:A:7368:24046787 | OUT | HARTFORD AWC | HARTFORD | 7368::WESTON:ST::HARTFORD:CT | WESTON WESTON | 3 | 7/2/2018 | 7/2/2018 8:24 |
| 3706987 | XF_NET_POS:N1:23841145 | OUT | HARTFORD AWC | HARTFORD | MADISON ( 55) ST FL 2 -- 973, HARTFORD, CT 06106 | MADISON MADISON | 1 | 7/2/2018 | 7/2/2018 8:30 |
| 3706988 | FUSE_OH:2941:128409805 | OUT | CHESHIRE AWC | NEW BRITAIN | 2941::KILBOURNE:AVE::NEW BRITAIN:CT | KILBOURNE KILBOURNE | 23 | 7/2/2018 | 7/2/2018 8:30 |
| 3706991 | XF_UG:A:#149:17334743 | OUT | CHESHIRE AWC | MERIDEN | DEVON ( 20) CT -- U, MERIDEN, CT 06450 | DEVON DEVON | 1 | 7/2/2018 | 7/2/2018 8:34 |
| 3706994 | XF_OH:C:2384:20259776 | OUT | STAMFORD AWC | GREENWICH | 2384::PERKINS:RD::GREENWICH:CT | PERKINS PERKINS | 2 | 7/2/2018 | 7/2/2018 8:38 |
| 3706995 | XF_OH:B:497:31856988 | NON | CHESHIRE AWC | MIDDLEFIELD | MILLER ( 36) RD -- 497, MIDDLEFIELD, CT 06455 | MILLER MILLER | 0 | 7/2/2018 | 7/2/2018 8:39 |
| 3706996 | XF_OH:C:B8192:14542125 | NON | NEWTOWN AWC | MIDDLEBURY | W LAKE ( 5) RD -- B8189/B8188, MIDDLEBURY, CT 06762 | LAKE LAKE | 0 | 7/2/2018 | 7/2/2018 8:38 |
| 3706997 | XF_OH:B:1704:20613564 | NON | STAMFORD AWC | GREENWICH | 1704::STUART:DR::GREENWICH:CT | STUART STUART | 0 | 7/2/2018 | 7/2/2018 8:41 |
| 3706998 | XF_UG:ABC:#3624:38255641 | OUT | HARTFORD AWC | MANCHESTER | DEMING ( 179) ST -- PAD 3624, MANCHESTER, CT 06040 | DEMING DEMING | 1 | 7/2/2018 | 7/2/2018 8:48 |
| 3707002 | XF_UG:C:#245:14107672 | OUT | NEWTOWN AWC | OXFORD | GREAT OAK ( 20) RD -- PAD 245, OXFORD, CT 06478 | CAPTAIN WOOSTER CAPTAIN WOOSTER | 1 | 7/2/2018 | 7/2/2018 8:51 |
| 3707004 | XF_OH:A:15899:20752374 | OUT | NORWALK AWC | WESTPORT | 15899::COB:DR::WESTPORT:CT | COB COB | 2 | 7/2/2018 | 7/2/2018 8:52 |
| 3707005 | XF_UG:A:#149:17334743 | OUT | CHESHIRE AWC | MERIDEN | DEVON ( 20) CT -- U, MERIDEN, CT 06450 | DEVON DEVON | 1 | 7/2/2018 | 7/2/2018 8:55 |
| 3707006 | XF_OH:A:31782:20063766 | OUT | NORWALK AWC | WESTON | LANGNER ( 25) LN -- 31783, WESTON, CT 06883 | LANGNER LANGNER | 1 | 7/2/2018 | 7/2/2018 8:57 |
| 3707007 | XF_OH:B:55426:16835662 | NON | CHESHIRE AWC | BERLIN | HIGH ( 127) RD -- 55427, KENSINGTON, CT 06037 | HIGH HIGH | 0 | 7/2/2018 | 7/2/2018 8:59 |
| 3707008 | XF_OH:B:A335:10653360 | OUT | NEWTOWN AWC | NEW MILFORD | ELM ( 28) ST -- 9, NEW MILFORD, CT 06776 | ELM ELM | 9 | 7/2/2018 | 7/2/2018 8:59 |
| 3707013 | XF_OH:B:20899:23882784 | OUT | TOLLAND AWC | SOUTH WINDSOR | MAIN ( 609) ST -- REF691P20899, SOUTH WINDSOR, CT 06074 | TUDOR TUDOR | 1 | 7/2/2018 | 7/2/2018 9:05 |
| 3707014 | XF_OH:B:17235:21238452 | NON | NORWALK AWC | NORWALK | MACINTOSH (33 1/) RD FL 1 -- 26103, NORWALK, CT 06851 | MACINTOSH MACINTOSH | 0 | 7/2/2018 | 7/2/2018 9:06 |
| 3707017 | XF_OH:A:3622:20191106 | OUT | STAMFORD AWC | DARIEN | BROWN ( 8) ST -- 3622, DARIEN, CT 06820 | BROWN BROWN | 1 | 7/2/2018 | 7/2/2018 9:09 |
| 3707018 | XF_OH:A:1169:165841543 | NON | TOLLAND AWC | SOMERS | MAIN ( 160) ST REAR -- 1170, SOMERS, CT 06071 | SCHOOL SCHOOL | 0 | 7/2/2018 | 7/2/2018 9:09 |
| 3707020 | FUSE_OH:644:407986557 | OUT | MADISON AWC | KILLINGWORTH | 644::LITTLE CITY:RD::KILLINGWORTH:CT | LITTLE CITY LITTLE CITY | 1 | 7/2/2018 | 7/2/2018 9:10 |
| 3707021 | XF_OH:C:8857:103246324 | NON | MADISON AWC | GUILFORD | DEN HOLLOW ( 51) RD -- 8857, GUILFORD, CT 06437 | DEN HOLLOW DEN HOLLOW | 0 | 7/2/2018 | 7/2/2018 9:10 |
| 3707022 | XF_OH:ABC:2368:24468081 | OUT | HARTFORD AWC | WEST HARTFORD | CONCORD ( 10) ST APT B3 -- 2368, WEST HARTFORD, CT 06119 | CONCORD CONCORD | 1 | 7/2/2018 | 7/2/2018 9:10 |
| 3707023 | XF_OH:B:4679:24434468 | OUT | HARTFORD AWC | HARTFORD | FRANCIS ( 146) AVE FL 1 -- 4678, HARTFORD, CT 06106 | FRANCIS FRANCIS | 1 | 7/2/2018 | 7/2/2018 9:11 |
| 3707029 | XF_OH:C:2407:14054603 | NON | CHESHIRE AWC | BETHANY | ROWE ( 10) CT -- 2407, BETHANY, CT 06524 | ROWE ROWE | 0 | 7/2/2018 | 7/2/2018 9:14 |
| 3707030 | XF_OH:ABC:5046:35009678 | NON | NEW LONDON AWC | NEW LONDON | MONTAUK ( 26) AVE UNIT REAR-GA -- 5043, NEW LONDON, CT 06320 | MONTAUK MONTAUK | 0 | 7/2/2018 | 7/2/2018 9:15 |
| 3707032 | FUSE_OH:691:27353677 | OUT | TOLLAND AWC | SOUTH WINDSOR | 691::MAIN:ST::SOUTH WINDSOR:CT | MAIN MAIN | 5 | 7/2/2018 | 7/2/2018 9:16 |
| 3707036 | XF_OH:A:21188:90101934 | NON | NORWALK AWC | NORWALK | FERRIS ( 9) AVE -- M, NORWALK, CT 06854 | FERRIS FERRIS | 0 | 7/2/2018 | 7/2/2018 9:21 |
| 3707037 | XF_OH:AC:188:34353511 | NON | MADISON AWC | CHESTER | PROSPECT ( 8) ST -- 186-11, CHESTER, CT 06412 | PROSPECT PROSPECT | 0 | 7/2/2018 | 7/2/2018 9:22 |
| 3707044 | XF_UG:ABC:#1038:73201716 | OUT | TORRINGTON AWC | BURLINGTON | #1038::CORNWALL:RD::BURLINGTON:CT | CORNWALL CORNWALL | 1 | 7/2/2018 | 7/2/2018 9:31 |
| 3707045 | XF_OH:A:807:6958713 | OUT | TORRINGTON AWC | NEW HARTFORD | E MAIN ( 122) ST PUMP STATION -- S807, AVON, CT 06001 | MAIN MAIN | 1 | 7/2/2018 | 7/2/2018 9:34 |
| 3707048 | XF_OH:B:1463:21141072 | NON | STAMFORD AWC | STAMFORD | RIVERBANK ( 193) RD -- 0, STAMFORD, CT 06903 | RIVERBANK RIVERBANK | 0 | 7/2/2018 | 7/2/2018 9:36 |
| 3707049 | XF_OH:A:6093:27584937 | OUT | TOLLAND AWC | VERNON | 6093::HIGHLAND:AVE::VERNON:CT | HIGHLAND HIGHLAND | 7 | 7/2/2018 | 7/2/2018 9:27 |
| 3707051 | XF_UG:ABC:#1038:73201716 | NON | TORRINGTON AWC | BURLINGTON | GEORGE WASHINGTON ( 713) TPKE -- PAD 1038, BURLINGTON, CT 0601 | CORNWALL CORNWALL | 0 | 7/2/2018 | 7/2/2018 9:38 |
| 3707052 | XF_OH:AC:2100:23934391 | NON | HARTFORD AWC | WETHERSFIELD | ALBERT ( 94) AVE -- 2101, WETHERSFIELD, CT 06109 | ALBERT ALBERT | 0 | 7/2/2018 | 7/2/2018 9:39 |
| 3707054 | XF_OH:B:1832:21001281 | NON | NORWALK AWC | NEW CANAAN | 1832::OLD STAMFORD:RD::NEW CANAAN:CT | OLD STAMFORD OLD STAMFORD | 0 | 7/2/2018 | 7/2/2018 9:43 |
| 3707056 | XF_OH:ABC:977:17249557 | NON | HARTFORD AWC | AVON | E MAIN ( 122) ST PUMP STATION -- S807, AVON, CT 06001 | MAIN MAIN | 0 | 7/2/2018 | 7/2/2018 9:45 |
| 3707059 | XF_UG:ABC:#3358:34997462 | NON | HARTFORD AWC | MANCHESTER | PAVILION ( 59) DR STR 60 -- PAD 3359, MANCHESTER, CT 06040 | PAVILIONS PAVILIONS | 0 | 7/2/2018 | 7/2/2018 9:49 |
| 3707060 | XF_UG:A:#2570:32076350 | NON | EAST HAMPTON AWC | MIDDLETOWN | CHIMNEY HILL ( 9) RD -- PAD2570, MIDDLETOWN, CT 06457 | CHIMNEY CHIMNEY | 0 | 7/2/2018 | 7/2/2018 9:51 |

| EVENT NAME | DEVICE NAME | EVENT TYPE NAME | AREA | TOWN | EVENT LOCATION | EVENT STREET | ACT_CUST_OUT | START DATE | DEEN DATE TIME |
|---|---|---|---|---|---|---|---|---|---|
| 3707062 | XF_OH:C:9363:34485040 | NON | NEW LONDON AWC | MONTVILLE | RIVERVIEW ( 20) RD -- H9364, UNCASVILLE, CT 06382 | RIVERVIEW RIVERVIEW | 0 | 7/2/2018 | 7/2/2018 9:52 |
| 3707063 | XF_OH:A:1950:20768965 | NON | NORWALK AWC | WESTPORT | ROSEVILLE ( 31) RD -- 1950, WESTPORT, CT 06880 | ROSEVILLE ROSEVILLE | 0 | 7/2/2018 | 7/2/2018 9:52 |
| 3707065 | XF_UG:ABC:#723:24567435 | NON | CHESHIRE AWC | BERLIN | BERLIN ( 874) TPKE -- 3576, BERLIN, CT 06037 | BERLIN BERLIN | 0 | 7/2/2018 | 7/2/2018 9:53 |
| 3707066 | XF_OH:C:20551:28205739 | NON | TOLLAND AWC | ENFIELD | BROOK ( 17) RD -- 20085, ENFIELD, CT 06082 | OAKWOOD OAKWOOD | 0 | 7/2/2018 | 7/2/2018 9:54 |
| 3707069 | XF_OH:A:6093:27584937 | OUT | TOLLAND AWC | VERNON | 6093::HIGHLAND:AVE::VERNON:CT | HIGHLAND HIGHLAND | 7 | 7/2/2018 | 7/2/2018 9:27 |
| 3707071 | XF_OH:B:4138:132436843 | OUT | CHESHIRE AWC | SOUTHINGTON | 4138::SPRING:ST::SOUTHINGTON:CT | SPRING SPRING | 1 | 7/2/2018 | 7/2/2018 10:00 |
| 3707075 | XF_UG:ABC:#3624:38255641 | OUT | HARTFORD AWC | MANCHESTER | DEMING ( 179) ST UNIT A -- 3020, MANCHESTER, CT 06040 | DEMING DEMING | 1 | 7/2/2018 | 7/2/2018 10:02 |
| 3707076 | XF_OH:C:1132:31510402 | NON | MADISON AWC | HADDAM | HIDDEN LAKE ( 33) RD -- 2234 CLP 1132, HIGGANUM, CT 06441 | HIDDEN LAKE HIDDEN LAKE | 0 | 7/2/2018 | 7/2/2018 10:04 |
| 3707077 | XF_OH:C:4557:24136042 | NON | HARTFORD AWC | MANCHESTER | CONGRESS ( 70) ST FL 2 -- 4556, MANCHESTER, CT 06042 | CONGRESS CONGRESS | 0 | 7/2/2018 | 7/2/2018 10:04 |
| 3707082 | XF_OH:A:1205:10535240 | NON | NEWTOWN AWC | NEWTOWN | BUTTON SHOP ( 33) RD -- 1205, NEWTOWN, CT 06470 | BUTTON SHOP BUTTON SHOP | 0 | 7/2/2018 | 7/2/2018 10:07 |
| 3707086 | FUSE_UG:689:17505175 | OUT | HARTFORD AWC | SIMSBURY | 689::HOPBROOK:RD::SIMSBURY:CT | CANAAN CANAAN | 4 | 7/2/2018 | 7/2/2018 10:12 |
| 3707088 | XF_OH:C:W13-1/2:75856253 | NON | NEWTOWN AWC | WOODBURY | BEAR HILL ( 80) RD -- W131/2, WOODBURY, CT 06798 | BEAR HILL BEAR HILL | 0 | 7/2/2018 | 7/2/2018 10:13 |
| 3707090 | XF_OH:B:1754:27916157 | NON | DANIELSON AWC | THOMPSON | MOUNTAIN HILL ( 17) RD -- 1752, NORTH GROSVENORDALE, CT 06255 | MOUNTAIN HILL MOUNTAIN HILL | 0 | 7/2/2018 | 7/2/2018 10:14 |
| 3707092 | XF_UG:A:MH#4433:23785071 | OUT | HARTFORD AWC | HARTFORD | BLISS ( 50) ST UNIT 2-WEST -- 212, HARTFORD, CT 06114 | BLISS BLISS | 1 | 7/2/2018 | 7/2/2018 10:17 |
| 3707094 | XF_OH:A:1166:20594077 | OUT | STAMFORD AWC | GREENWICH | 1166::THORNHILL:RD::GREENWICH:CT | THORNHILL THORNHILL | 12 | 7/2/2018 | 7/2/2018 10:18 |
| 3707096 | XF_OH:A:815:75830680 | OUT | NEWTOWN AWC | WASHINGTON | WOODBURY ( 314) RD -- 816, WASHINGTON DEPOT, CT 06793 | WOODBURY WOODBURY | 1 | 7/2/2018 | 7/2/2018 10:20 |
| 3707100 | XF_OH:B:1087:6415833 | OUT | TORRINGTON AWC | TORRINGTON | 1087::HILLSIDE:AVE::TORRINGTON:CT | HILLSIDE HILLSIDE | 6 | 7/2/2018 | 7/2/2018 10:23 |
| 3707101 | XF_OH:C:14111:27079530 | NON | TOLLAND AWC | ENFIELD | MATHEWSON ( 23) AVE -- 14111, ENFIELD, CT 06082 | MATHEWSON MATHEWSON | 0 | 7/2/2018 | 7/2/2018 10:25 |
| 3707104 | XF_UG:A:MH#4433:23785071 | NON | HARTFORD AWC | HARTFORD | BLISS ( 50) ST UNIT 2-WEST -- 212, HARTFORD, CT 06114 | BLISS BLISS | 0 | 7/2/2018 | 7/2/2018 10:26 |
| 3707110 | XF_OH:C:746:31577443 | NON | TOLLAND AWC | ANDOVER | JUROVATY ( 115) RD -- 747 REF 746, ANDOVER, CT 06232 | JUROVATY JUROVATY | 0 | 7/2/2018 | 7/2/2018 10:36 |
| 3707111 | XF_OH:A:5288:11239811 | NON | NEWTOWN AWC | NEWTOWN | ROWLEDGE POND ( 10) RD -- 5288, SANDY HOOK, CT 06482 | ROWLEDGE POND ROWLEDGE POND | 0 | 7/2/2018 | 7/2/2018 10:36 |
| 3707115 | XF_OH:AC:15906:14449244 | NON | NEWTOWN AWC | SEYMOUR | GRAND ( 172) ST -- 1909, SEYMOUR, CT 06483 | GRAND GRAND | 0 | 7/2/2018 | 7/2/2018 10:38 |
| 3707116 | XF_OH:A:1892:39029540 | NON | NEW LONDON AWC | OLD LYME | BOSTON POST ( 178) RD COT 5 -- , OLD LYME, CT 06371 | BOSTON POST BOSTON POST | 0 | 7/2/2018 | 7/2/2018 10:39 |
| 3707119 | XF_OH:B:73327:102217581 | OUT | STAMFORD AWC | GREENWICH | RIVERSVILLE ( 578) RD -- 73326, GREENWICH, CT 06831 | RIVERSVILLE RIVERSVILLE | 1 | 7/2/2018 | 7/2/2018 10:40 |
| 3707124 | XF_OH:B:361:7033618 | NON | FALLS VILLAGE AWC | NORFOLK | GREENWOODS ( 145) RD W APT 1-WEST -- S362, NORFOLK, CT 06058 | GREENWOODS GREENWOODS | 0 | 7/2/2018 | 7/2/2018 10:44 |
| 3707125 | XF_OH:C:834:27495701 | NON | TOLLAND AWC | VERNON | CHURCH ( 12) ST -- 835, VERNON, CT 06066 | CHURCH CHURCH | 0 | 7/2/2018 | 7/2/2018 10:45 |
| 3707126 | FUSE_OH:757:31579788 | OUT | TOLLAND AWC | ANDOVER | 757::JUROVATY:RD::ANDOVER:CT | JUROVATY JUROVATY | 2 | 7/2/2018 | 7/2/2018 10:49 |
| 3707127 | XF_OH:B:59307:16814259 | OUT | CHESHIRE AWC | NEW BRITAIN | MONROE ( 65) ST APT G -- 45267, NEW BRITAIN, CT 06051 | PARKMORE PARKMORE | 1 | 7/2/2018 | 7/2/2018 10:49 |
| 3707130 | XF_OH:B:2533:20163132 | NON | STAMFORD AWC | DARIEN | OLD KINGS ( 150) HWY N -- 2531, DARIEN, CT 06820 | OLD KINGS OLD KINGS | 0 | 7/2/2018 | 7/2/2018 10:50 |
| 3707132 | XF_OH:B:73330:102217566 | OUT | STAMFORD AWC | GREENWICH | RIVERSVILLE ( 593) RD -- 1, GREENWICH, CT 06831 | RIVERSVILLE RIVERSVILLE | 1 | 7/2/2018 | 7/2/2018 10:51 |
| 3707133 | XF_OH:C:746:31577443 | NON | TOLLAND AWC | ANDOVER | JUROVATY ( 115) RD -- 747 REF 746, ANDOVER, CT 06232 | JUROVATY JUROVATY | 0 | 7/2/2018 | 7/2/2018 10:51 |
| 3707135 | XF_OH:B:55:34145455 | NON | NEW LONDON AWC | WATERFORD | ROPE FERRY ( 141) RD -- 55, WATERFORD, CT 06385 | LOGGER HILL LOGGER HILL | 0 | 7/2/2018 | 7/2/2018 10:52 |
| 3707136 | XF_OH:C:1321:27319032 | OUT | TOLLAND AWC | SOUTH WINDSOR | 1321::NEWBERRY:RD::SOUTH WINDSOR:CT | NEWBERRY NEWBERRY | 1 | 7/2/2018 | 7/2/2018 5:06 |
| 3707137 | XF_OH:C:1322:27319137 | OUT | TOLLAND AWC | SOUTH WINDSOR | 1322::NEWBERRY:RD::SOUTH WINDSOR:CT | NEWBERRY NEWBERRY | 5 | 7/2/2018 | 7/2/2018 5:06 |
| 3707138 | XF_OH:C:1324:27319144 | OUT | TOLLAND AWC | SOUTH WINDSOR | 1324::NEWBERRY:RD::SOUTH WINDSOR:CT | NEWBERRY NEWBERRY | 7 | 7/2/2018 | 7/2/2018 5:06 |
| 3707140 | XF_OH:C:6097:20822337 | NON | NORWALK AWC | NORWALK | OLD ROCK ( 6) CT -- 8511, NORWALK, CT 06850 | OLD ROCK OLD ROCK | 0 | 7/2/2018 | 7/2/2018 10:56 |
| 3707141 | ELB:#957:161517744 | OUT | EAST HAMPTON AWC | PORTLAND | #957::RUSTIC:TER::PORTLAND:CT | RUSTIC RUSTIC | 6 | 7/2/2018 | 7/2/2018 11:00 |
| 3707144 | XF_OH:B:285:10324807 | OUT | NEWTOWN AWC | BETHEL | PUTNAM PARK ( 31) RD -- 287, BETHEL, CT 06801 | PUTNAM PARK PUTNAM PARK | 1 | 7/2/2018 | 7/2/2018 11:04 |
| 3707146 | XF_OH:A:3003:14626609 | NON | CHESHIRE AWC | NAUGATUCK | MILL ( 65) ST -- 2599, NAUGATUCK, CT 06770 | MILL MILL | 0 | 7/2/2018 | 7/2/2018 11:08 |
| 3707147 | XF_OH:B:285:10324807 | NON | NEWTOWN AWC | BETHEL | 285::PUTNAM PARK:RD::BETHEL:CT | PUTNAM PARK PUTNAM PARK | 0 | 7/2/2018 | 7/2/2018 11:10 |
| 3707151 | XF_OH:C:8917:34481460 | NON | NEW LONDON AWC | MONTVILLE | RANKIN ( 36) CT -- 8918, UNCASVILLE, CT 06382 | RANKIN RANKIN | 0 | 7/2/2018 | 7/2/2018 11:16 |
| 3707152 | XF_OH:B:227:31608794 | NON | EAST HAMPTON AWC | PORTLAND | GREAT HILL POND ( 156) RD -- 226, PORTLAND, CT 06480 | GREAT HILL POND GREAT HILL POND | 0 | 7/2/2018 | 7/2/2018 11:17 |
| 3707153 | XF_OH:B:9412:20274190 | NON | NORWALK AWC | NORWALK | MIDROCKS ( 17) DR -- 9654, NORWALK, CT 06851 | MIDROCKS MIDROCKS | 0 | 7/2/2018 | 7/2/2018 11:17 |
| 3707159 | XF_UG:C:#37:28125780 | OUT | TOLLAND AWC | SOMERS | GREEN TREE ( 55) LN -- U, SOMERS, CT 06071 | GREEN TREE GREEN TREE | 1 | 7/2/2018 | 7/2/2018 11:28 |
| 3707161 | XF_UG:C:#349:144948710 | NON | TOLLAND AWC | WINDSOR LOCKS | MEG ( 30) WAY -- , WINDSOR LOCKS, CT 06096 | CODEY CODEY | 0 | 7/2/2018 | 7/2/2018 11:31 |
| 3707166 | XF_OH:B:3615:27378300 | NON | DANIELSON AWC | KILLINGLY | PUTNAM ( 173) RD -- 2383, KILLINGLY, CT 06239 | PUTNAM PUTNAM | 0 | 7/2/2018 | 7/2/2018 11:41 |
| 3707168 | XF_OH:A:462:11029382 | NON | NEWTOWN AWC | NEW FAIRFIELD | BALL POND ( 83) RD -- 462, NEW FAIRFIELD, CT 06812 | BALL POND BALL POND | 0 | 7/2/2018 | 7/2/2018 11:42 |
| 3707170 | XF_OH:BC:2737:6671883 | OUT | TORRINGTON AWC | WINCHESTER | W WAKEFIELD ( 810) BLVD -- 2872, WINSTED, CT 06098 | WAKEFIELD WAKEFIELD | 1 | 7/2/2018 | 7/2/2018 11:43 |
| 3707171 | XF_OH:A:3515:10819982 | NON | NEWTOWN AWC | NEW FAIRFIELD | LAKE ( 79) DR S -- 3513, NEW FAIRFIELD, CT 06812 | LAKE LAKE | 0 | 7/2/2018 | 7/2/2018 11:44 |
| 3707173 | XF_UG:B:#424:27907842 | NON | TOLLAND AWC | SOUTH WINDSOR | AUTUMN ( 50) DR -- M, SOUTH WINDSOR, CT 06074 | TALLWOOD TALLWOOD | 0 | 7/2/2018 | 7/2/2018 11:47 |
| 3707174 | XF_OH:A:4610:20813642 | NON | NORWALK AWC | NORWALK | BEAUFORD ( 6) RD -- 4610, NORWALK, CT 06854 | BEAUFORD BEAUFORD | 0 | 7/2/2018 | 7/2/2018 11:48 |
| 3707177 | XF_OH:C:704:28135138 | NON | TOLLAND AWC | SOMERS | SOUTH ( 192) RD -- 702, SOMERS, CT 06071 | SOUTH SOUTH | 0 | 7/2/2018 | 7/2/2018 11:49 |
| 3707178 | XF_OH:AC:985:27763072 | OUT | DANIELSON AWC | PLAINFIELD | 985::PICKETT:RD::PLAINFIELD:CT | PICKETT PICKETT | 1 | 7/2/2018 | 7/2/2018 11:49 |

| EVENT NAME | DEVICE NAME | EVENT TYPE NAME | AREA | TOWN | EVENT LOCATION | EVENT STREET | ACT_CUST_OUT | START DATE | DEEN DATE TIME |
|---|---|---|---|---|---|---|---|---|---|
| 3707179 | XF_OH:B:783:28406409 | OUT | TOLLAND AWC | TOLLAND | 783::OLD POST:RD::TOLLAND:CT | OLD POST OLD POST | 2 | 7/2/2018 | 7/2/2018 11:51 |
| 3707181 | XF_OH:C:3148:34375928 | OUT | MADISON AWC | GUILFORD | 3148::POINT ARROWHEAD:RD::GUILFORD:CT | POINT ARROWHEAD POINT ARROWHEAD | 7 | 7/2/2018 | 7/2/2018 11:55 |
| 3707183 | XF_OH:B:395:10991853 | NON | NEWTOWN AWC | ROXBURY | SQUIRE ( 73) RD -- 395, ROXBURY, CT 06783 | SQUIRE SQUIRE | 0 | 7/2/2018 | 7/2/2018 12:00 |
| 3707186 | XF_UG:A:#825:34400312 | NON | MADISON AWC | MADISON | OPENING HILL ( 632) RD -- PAD 825, MADISON, CT 06443 | OPENING HILL OPENING HILL | 0 | 7/2/2018 | 7/2/2018 12:01 |
| 3707191 | XF_OH:C:G338:14528325 | NON | NEWTOWN AWC | OXFORD | LOUGHLIN ( 211) RD -- G3955, OXFORD, CT 06478 | LOUGHLIN LOUGHLIN | 0 | 7/2/2018 | 7/2/2018 12:10 |
| 3707192 | XF_UG:C:#A-2:24573651 | NON | CHESHIRE AWC | NEWINGTON | WEBSTER ( 7) CT -- VLT A2, NEWINGTON, CT 06111 | WEBSTER WEBSTER | 0 | 7/2/2018 | 7/2/2018 12:11 |
| 3707194 | XF_OH:AC:7931:34559368 | NON | NEW LONDON AWC | EAST LYME | MAIN ( 22) ST -- 3174R133RT156, NIANTIC, CT 06357 | MAIN MAIN | 0 | 7/2/2018 | 7/2/2018 12:14 |
| 3707195 | FUSE_OH:1516:78457261 | NON | NEWTOWN AWC | SHERMAN | 1516::BRIGGS HILL:RD::SHERMAN:CT | BRIGGS HILL BRIGGS HILL | 0 | 7/2/2018 | 7/2/2018 12:19 |
| 3707198 | XF_UG:C:#946:17208493 | OUT | HARTFORD AWC | AVON | #946::HEMLOCK:LN::AVON:CT | HEMLOCK HEMLOCK | 7 | 7/2/2018 | 7/2/2018 12:27 |
| 3707199 | XF_OH:A:G4335:75845633 | NON | NEWTOWN AWC | SOUTHBURY | MISTLETOE ( 60) DR -- G4334, SOUTHBURY, CT 06488 | MISTLETOE MISTLETOE | 0 | 7/2/2018 | 7/2/2018 12:26 |
| 3707200 | XF_OH:B:9056:10412553 | NON | NEWTOWN AWC | DANBURY | GREENRIDGE ( 8) RD -- 5097, DANBURY, CT 06810 | LAKEVIEW LAKEVIEW | 0 | 7/2/2018 | 7/2/2018 12:28 |
| 3707202 | XF_OH:BC:3777:34565355 | NON | NEW LONDON AWC | EAST LYME | WEST ( 7) LN -- 3777, NIANTIC, CT 06357 | WEST WEST | 0 | 7/2/2018 | 7/2/2018 12:30 |
| 3707203 | XF_OH:AB:2963:31804140 | OUT | HARTFORD AWC | EAST HARTFORD | EVANS ( 40) AVE -- M, EAST HARTFORD, CT 06118 | EVANS EVANS | 1 | 7/2/2018 | 7/2/2018 12:32 |
| 3707206 | SCADA_SR:740:1C02-71S | NON | HARTFORD AWC | FARMINGTON | 740::BRICKYARD:RD::FARMINGTON:CT | BRICKYARD BRICKYARD | 0 | 7/2/2018 | 7/2/2018 12:36 |
| 3707207 | XF_UG:B:#299:31766943 | NON | EAST HAMPTON AWC | GLASTONBURY | SOUTHGATE ( 14) DR -- PAD 299, SOUTH GLASTONBURY, CT 06073 | SOUTHGATE SOUTHGATE | 0 | 7/2/2018 | 7/2/2018 12:36 |
| 3707209 | XF_OH:C:25002:6609693 | OUT | TORRINGTON AWC | WATERTOWN | 25002::BLACK ROCK:RD::WATERTOWN:CT | BLACK ROCK BLACK ROCK | 1 | 7/2/2018 | 7/2/2018 12:44 |
| 3707210 | XF_OH:A:2159:17621255 | NON | CHESHIRE AWC | SOUTHINGTON | KENSINGTON ( 485) RD -- 2159, SOUTHINGTON, CT 06489 | KENSINGTON KENSINGTON | 0 | 7/2/2018 | 7/2/2018 12:45 |
| 3707211 | XF_UG:B:#299:31766943 | OUT | EAST HAMPTON AWC | GLASTONBURY | SOUTHGATE ( 14) DR -- PAD 299, SOUTH GLASTONBURY, CT 06073 | SOUTHGATE SOUTHGATE | 1 | 7/2/2018 | 7/2/2018 12:46 |
| 3707216 | XF_OH:AB:2963:31804140 | NON | HARTFORD AWC | EAST HARTFORD | EVANS ( 40) AVE -- M, EAST HARTFORD, CT 06118 | EVANS EVANS | 0 | 7/2/2018 | 7/2/2018 12:49 |
| 3707217 | XF_OH:B:37364:33998797 | OUT | MADISON AWC | BRANFORD | 37364::ROSE HILL:RD::BRANFORD:CT | ROSE HILL ROSE HILL | 6 | 7/2/2018 | 7/2/2018 12:51 |
| 3707218 | XF_OH:A:3272:6741439 | NON | NEWTOWN AWC | WASHINGTON | NEW MILFORD ( 113) TPKE -- 521-1, NEW PRESTON, CT 06777 | OLD STATE HWY OLD STATE HWY | 0 | 7/2/2018 | 7/2/2018 12:51 |
| 3707224 | XF_OH:A:2203:34902890 | NON | MADISON AWC | KILLINGWORTH | ALDERS BRIDGE ( 79) RD -- 2203, KILLINGWORTH, CT 06419 | ALDERS BRIDGE ALDERS BRIDGE | 0 | 7/2/2018 | 7/2/2018 12:55 |
| 3707225 | XF_OH:C:8022:16814787 | OUT | CHESHIRE AWC | NEW BRITAIN | 8022::HART:ST::NEW BRITAIN:CT | HART HART | 12 | 7/2/2018 | 7/2/2018 12:56 |
| 3707227 | XF_OH:A:13P163:10871695 | NON | NEWTOWN AWC | SOUTHBURY | KUHNE ( 216) RD -- 13P163, SOUTHBURY, CT 06488 | GUNNARS GUNNARS | 0 | 7/2/2018 | 7/2/2018 12:58 |
| 3707228 | XF_OH:AC:E36-3:6220201 | NON | TORRINGTON AWC | LITCHFIELD | FERN ( 88) AVE -- 4042, LITCHFIELD, CT 06759 | FERN FERN | 0 | 7/2/2018 | 7/2/2018 12:59 |
| 3707230 | XF_OH:A:9252:16876379 | OUT | CHESHIRE AWC | BRISTOL | RIDGE ( 90) RD -- 9224, BRISTOL, CT 06010 | RIDGE RIDGE | 1 | 7/2/2018 | 7/2/2018 12:59 |
| 3707231 | XF_OH:AB:4748:14702435 | OUT | CHESHIRE AWC | WOLCOTT | RICHARD ( 14) AVE -- 4749, WOLCOTT, CT 06716 | RICHARD RICHARD | 1 | 7/2/2018 | 7/2/2018 12:59 |
| 3707232 | XF_OH:A:5504:14304204 | NON | CHESHIRE AWC | NAUGATUCK | MILLER ( 109) DR -- 5504, NAUGATUCK, CT 06770 | MILLER MILLER | 0 | 7/2/2018 | 7/2/2018 13:01 |
| 3707234 | XF_OH:B:3704:16856827 | NON | CHESHIRE AWC | BRISTOL | WOODING ( 15) ST -- 3704, BRISTOL, CT 06010 | WOODING WOODING | 0 | 7/2/2018 | 7/2/2018 13:02 |
| 3707235 | XF_OH:A:73938:20918391 | NON | STAMFORD AWC | GREENWICH | BEDFORD ( 200) RD -- 73936, GREENWICH, CT 06831 | BEDFORD BEDFORD | 0 | 7/2/2018 | 7/2/2018 13:03 |
| 3707237 | XF_OH:C:13449:21102599 | NON | STAMFORD AWC | STAMFORD | ROCK RIMMON ( 8) DR -- 13449, STAMFORD, CT 06903 | ROCK RIMMON ROCK RIMMON | 0 | 7/2/2018 | 7/2/2018 13:05 |
| 3707239 | XF_OH:AC:B7439:14723249 | NON | CHESHIRE AWC | WATERBURY | COOKE ( 52) ST FL 1 REAR -- 7764, WATERBURY, CT 06710 | COOKE COOKE | 0 | 7/2/2018 | 7/2/2018 13:09 |
| 3707240 | XF_OH:A:2066:150410567 | NON | DANIELSON AWC | THOMPSON | 2066::LOGEE:RD::THOMPSON:CT | LOGEE LOGEE | 0 | 7/2/2018 | 7/2/2018 13:10 |
| 3707241 | XF_NET_POS:N25:24021238 | OUT | HARTFORD AWC | HARTFORD | FOREST ( 50) ST APT C8 -- U, HARTFORD, CT 06105 | MARSHALL MARSHALL | 1 | 7/2/2018 | 7/2/2018 13:09 |
| 3707242 | XF_OH:ABC:8778:23816718 | OUT | HARTFORD AWC | HARTFORD | MURPHY ( 310) RD -- , HARTFORD, CT 06114 | MURPHY MURPHY | 1 | 7/2/2018 | 7/2/2018 13:09 |
| 3707244 | XF_OH:C:6408:16785940 | NON | CHESHIRE AWC | NEW BRITAIN | WINFIELD ( 191) DR -- 6405, NEW BRITAIN, CT 06053 | MARWOOD MARWOOD | 0 | 7/2/2018 | 7/2/2018 13:10 |
| 3707247 | XF_OH:C:6376:23907157 | OUT | HARTFORD AWC | WEST HARTFORD | N MAIN ( 51) ST -- S4062, WEST HARTFORD, CT 06107 | WHITMAN WHITMAN | 1 | 7/2/2018 | 7/2/2018 13:12 |
| 3707249 | XF_OH:A:9501:34509056 | OUT | NEW LONDON AWC | MONTVILLE | 9501::PENNSYLVANIA:AVE::MONTVILLE:CT | PENNSYLVANIA PENNSYLVANIA | 16 | 7/2/2018 | 7/2/2018 13:14 |
| 3707250 | XF_UG:ABC:#1785:24075057 | OUT | HARTFORD AWC | EAST HARTFORD | BURNSIDE ( 1227) AVE -- U5448, EAST HARTFORD, CT 06108 | BURNSIDE BURNSIDE | 1 | 7/2/2018 | 7/2/2018 13:14 |
| 3707256 | XF_OH:B:2784:10584673 | NON | NEWTOWN AWC | NEWTOWN | SCHOOLHOUSE HILL ( 53) RD -- 2784, SANDY HOOK, CT 06482 | SCHOOL HOUSE HILL SCHOOL HOUSE HILL | 0 | 7/2/2018 | 7/2/2018 13:24 |
| 3707257 | FUSE_UG:1231:10673323 | NON | NEWTOWN AWC | NEW MILFORD | 1231::MERRYALL:RD::NEW MILFORD:CT | MERRYALL MERRYALL | 0 | 7/2/2018 | 7/2/2018 13:26 |
| 3707258 | FUSE_OH:1230:10673346 | NON | NEWTOWN AWC | NEW MILFORD | 1230::MERRYALL:RD::NEW MILFORD:CT | MERRYALL MERRYALL | 0 | 7/2/2018 | 7/2/2018 13:27 |
| 3707259 | FUSE_UG:1235:10671230 | NON | NEWTOWN AWC | NEW MILFORD | 1235::MERRYALL:RD::NEW MILFORD:CT | MERRYALL MERRYALL | 0 | 7/2/2018 | 7/2/2018 13:28 |
| 3707261 | XF_UG:C:#785:10874591 | NON | NEWTOWN AWC | SOUTHBURY | PURCHASE BROOK ( 1042) RD -- PAD 785, SOUTHBURY, CT 06488 | PURCHASE BROOK PURCHASE BROOK | 0 | 7/2/2018 | 7/2/2018 13:29 |
| 3707262 | XF_OH:ABC:526:27819247 | NON | TOLLAND AWC | ANDOVER | LAKE ( 580) RD -- 3032, ANDOVER, CT 06232 | MERRITT VALLEY MERRITT VALLEY | 0 | 7/2/2018 | 7/2/2018 13:30 |
| 3707265 | XF_OH:B:1091:24467784 | OUT | HARTFORD AWC | WEST HARTFORD | 1091::OAKWOOD:AVE::WEST HARTFORD:CT | OAKWOOD OAKWOOD | 10 | 7/2/2018 | 7/2/2018 13:32 |
| 3707266 | XF_OH:AB:966:34961149 | OUT | MADISON AWC | DEEP RIVER | 966::KELSEY HILL:RD::DEEP RIVER:CT | KELSEY HILL KELSEY HILL | 1 | 7/2/2018 | 7/2/2018 13:32 |
| 3707270 | XF_OH:B:11765:28215714 | NON | TOLLAND AWC | ENFIELD | N MAPLE ( 90) ST -- 2026 11765, ENFIELD, CT 06082 | RYE FIELD RYE FIELD | 0 | 7/2/2018 | 7/2/2018 13:35 |
| 3707271 | XF_OH:C:2010:24300237 | OUT | HARTFORD AWC | WINDSOR | WINDSOR ( 876) AVE -- 2009, WINDSOR, CT 06095 | WINDSOR WINDSOR | 1 | 7/2/2018 | 7/2/2018 13:35 |
| 3707274 | XF_OH:B:1994:17138195 | NON | CHESHIRE AWC | BRISTOL | WITCHES ROCK ( 289) RD -- 0, BRISTOL, CT 06010 | WITCHES ROCK WITCHES ROCK | 0 | 7/2/2018 | 7/2/2018 13:38 |
| 3707275 | XF_UG:B:#0937:6998430 | OUT | TORRINGTON AWC | BURLINGTON | #0937::CANDLEWOOD:RD::BURLINGTON:CT | CANDLEWOOD CANDLEWOOD | 5 | 7/2/2018 | 7/2/2018 13:38 |
| 3707276 | XF_UG:ABC:#427:14620463 | OUT | CHESHIRE AWC | NAUGATUCK | HIGHLAND ( 38) AVE APT 102 -- 2042, NAUGATUCK, CT 06770 | HIGHLAND HIGHLAND | 1 | 7/2/2018 | 7/2/2018 13:39 |
| 3707277 | LB_SW_OH:1376:35019996 | NON | NEW LONDON AWC | NEW LONDON | 1376::GARDNER:AVE::NEW LONDON:CT | GARDNER GARDNER | 0 | 7/2/2018 | 7/2/2018 13:40 |

| EVENT NAME | DEVICE NAME | EVENT TYPE NAME | AREA | TOWN | EVENT LOCATION | EVENT STREET | ACT_CUST_OUT | START DATE | DEEN DATE TIME |
|---|---|---|---|---|---|---|---|---|---|
| 3707280 | XF_OH:B:17235:21238452 | NON | NORWALK AWC | NORWALK | MACINTOSH ( 33) RD FL 2 -- 26103, NORWALK, CT 06851 | MACINTOSH MACINTOSH | 0 | 7/2/2018 | 7/2/2018 13:46 |
| 3707282 | XF_UG:A:#238:78831853 | NON | NEWTOWN AWC | SHERMAN | HUBBELL RIDGE ( 8) RD -- 237, SHERMAN, CT 06784 | HUBBELL RIDGE HUBBELL RIDGE | 0 | 7/2/2018 | 7/2/2018 13:47 |
| 3707283 | XF_OH:C:22400:27702739 | NON | TOLLAND AWC | WILLINGTON | LUCERNE ( 16) DR -- 21923, WILLINGTON, CT 06279 | LUCERNE LUCERNE | 0 | 7/2/2018 | 7/2/2018 13:47 |
| 3707285 | XF_OH:A:4729:84339163 | NON | NEWTOWN AWC | DANBURY | 4729::SHORE:RD::DANBURY:CT | SHORE SHORE | 0 | 7/2/2018 | 7/2/2018 13:49 |
| 3707286 | XF_OH:B:1658:27431754 | NON | DANIELSON AWC | WOODSTOCK | TRIPP ( 110) RD -- 1658, WOODSTOCK, CT 06281 | DUKELAND DUKELAND | 0 | 7/2/2018 | 7/2/2018 13:48 |
| 3707290 | XF_OH:B:664:20223208 | OUT | STAMFORD AWC | GREENWICH | OLD CAMP ( 43) LN -- 1, COS COB, CT 06807 | OLD CAMP OLD CAMP | 1 | 7/2/2018 | 7/2/2018 13:53 |
| 3707291 | FUSE_OH:3256:24471756 | NON | HARTFORD AWC | WEST HARTFORD | 3256::ASYLUM:AVE::WEST HARTFORD:CT | ASYLUM ASYLUM | 0 | 7/2/2018 | 7/2/2018 13:56 |
| 3707296 | ALT_ATO:#3265:9L02-01 | NON | NEW LONDON AWC | NEW LONDON | #3265::FEDERAL:ST::NEW LONDON:CT | FEDERAL FEDERAL | 0 | 7/2/2018 | 7/2/2018 14:02 |
| 3707298 | XF_OH:A:4134:10802748 | NON | NEWTOWN AWC | DANBURY | 4134::SOUTHVIEW:AVE::DANBURY:CT | SOUTHVIEW SOUTHVIEW | 0 | 7/2/2018 | 7/2/2018 14:05 |
| 3707300 | XF_OH:B:4334:34818782 | OUT | MADISON AWC | GUILFORD | MARSHALL ( 138) AVE -- 4333-12, GUILFORD, CT 06437 | MARSHALL MARSHALL | 1 | 7/2/2018 | 7/2/2018 14:05 |
| 3707301 | XF_OH:C:5135:31877907 | NON | EAST HAMPTON AWC | MIDDLETOWN | ACER ( 102) DR -- P5135, MIDDLETOWN, CT 06457 | ACER ACER | 0 | 7/2/2018 | 7/2/2018 14:06 |
| 3707302 | XF_OH:B:A2187:10689820 | NON | NEWTOWN AWC | NEW MILFORD | KENT ( 58) RD -- A2187, NEW MILFORD, CT 06776 | KENT KENT | 0 | 7/2/2018 | 7/2/2018 14:07 |
| 3707303 | XF_OH:B:11669:10749172 | NON | NEWTOWN AWC | SHERMAN | NORTH ( 6) CV -- CL&P11670, SHERMAN, CT 06784 | COVE COVE | 0 | 7/2/2018 | 7/2/2018 14:08 |
| 3707304 | XF_OH:B:3235:17646940 | NON | HARTFORD AWC | AVON | STONY CORNERS ( 110) CIR -- S3285, AVON, CT 06001 | STONY CORNERS STONY CORNERS | 0 | 7/2/2018 | 7/2/2018 14:09 |
| 3707306 | XF_OH:B:4122:32039896 | NON | EAST HAMPTON AWC | MIDDLETOWN | OLD ROAD ( 109) DR -- 4116, MIDDLETOWN, CT 06457 | OLD ROAD OLD ROAD | 0 | 7/2/2018 | 7/2/2018 14:12 |
| 3707308 | XF_OH:A:3100:6782381 | NON | FALLS VILLAGE AWC | SALISBURY | LEDGEWOOD ( 62) RD -- H3100, LAKEVILLE, CT 06039 | LEDGEWOOD LEDGEWOOD | 0 | 7/2/2018 | 7/2/2018 14:12 |
| 3707310 | XF_OH:A:261:27738885 | NON | TOLLAND AWC | COVENTRY | JOHN HAND ( 110) DR -- 261, COVENTRY, CT 06238 | SHORE SHORE | 0 | 7/2/2018 | 7/2/2018 14:13 |
| 3707312 | FUSE_OH:5307:35056626 | NON | NEW LONDON AWC | NEW LONDON | 5307::CONNECTICUT:AVE::NEW LONDON:CT | CONNECTICUT CONNECTICUT | 0 | 7/2/2018 | 7/2/2018 14:15 |
| 3707316 | XF_UG:ABC:#N.N.:34160182 | NON | NEW LONDON AWC | EAST LYME | W MAIN ( 221) ST RM REST-REA-- PM308R409SU12, NIANTIC, CT 06357 | MAIN MAIN | 0 | 7/2/2018 | 7/2/2018 14:20 |
| 3707317 | XF_OH:C:25002:6609693 | OUT | TORRINGTON AWC | WATERTOWN | 25002::BLACK ROCK:RD::WATERTOWN:CT | BLACK ROCK BLACK ROCK | 1 | 7/2/2018 | 7/2/2018 14:20 |
| 3707321 | XF_OH:A:1609:14046617 | NON | CHESHIRE AWC | BETHANY | BEACON ( 197) RD LOT TEMP -- 1445, BETHANY, CT 06524 | BEACON BEACON | 0 | 7/2/2018 | 7/2/2018 14:25 |
| 3707322 | XF_OH:A:4037:14429507 | NON | CHESHIRE AWC | SOUTHINGTON | HILLTOP ( 209) DR -- 4036, SOUTHINGTON, CT 06489 | HILLTOP HILLTOP | 0 | 7/2/2018 | 7/2/2018 14:25 |
| 3707323 | ELB:#1211:160816484 | OUT | HARTFORD AWC | SIMSBURY | #1211::CANAAN:WAY::SIMSBURY:CT | CANAAN CANAAN | 15 | 7/2/2018 | 7/2/2018 10:12 |
| 3707327 | XF_UG:A:#I:28180680 | OUT | TOLLAND AWC | ENFIELD | BUCHANAN ( 26) RD -- HH "I2", ENFIELD, CT 06082 | BUCHANAN BUCHANAN | 1 | 7/2/2018 | 7/2/2018 14:28 |
| 3707328 | XF_UG:ABC:#1075:39114178 | NON | TOLLAND AWC | SOUTH WINDSOR | ELLINGTON ( 1645) RD -- 1075, SOUTH WINDSOR, CT 06074 | ELLINGTON ELLINGTON | 0 | 7/2/2018 | 7/2/2018 14:30 |
| 3707330 | XF_OH:C:9854:20755365 | NON | NORWALK AWC | WESTPORT | REICHERT ( 21) CIR -- 12117, WESTPORT, CT 06880 | REICHERT REICHERT | 0 | 7/2/2018 | 7/2/2018 14:32 |
| 3707334 | XF_OH:C:32745:20741829 | NON | NORWALK AWC | WESTPORT | APPLE TREE ( 26) TRL -- 32746, WESTPORT, CT 06880 | APPLETREE APPLETREE | 0 | 7/2/2018 | 7/2/2018 14:33 |
| 3707335 | XF_UG:C:#1121:45250096 | OUT | TOLLAND AWC | SOUTH WINDSOR | #1121::VINTAGE:LN::SOUTH WINDSOR:CT | VINTAGE VINTAGE | 5 | 7/2/2018 | 7/2/2018 14:35 |
| 3707337 | XF_OH:AB:5747:24112964 | NON | HARTFORD AWC | WEST HARTFORD | FARMINGTON ( 839) AVE APT B4 -- H5748, WEST HARTFORD, CT 06119 | FARMINGTON FARMINGTON | 0 | 7/2/2018 | 7/2/2018 14:37 |
| 3707338 | XF_OH:B:285:10324807 | NON | NEWTOWN AWC | BETHEL | PUTNAM PARK ( 31) RD -- 287, BETHEL, CT 06801 | PUTNAM PARK PUTNAM PARK | 0 | 7/2/2018 | 7/2/2018 14:37 |
| 3707339 | XF_OH:ABC:977:17249557 | OUT | HARTFORD AWC | AVON | 977:E:MAIN:ST::AVON:CT | MAIN MAIN | 1 | 7/2/2018 | 7/2/2018 14:38 |
| 3707341 | XF_OH:A:1623:27936730 | OUT | DANIELSON AWC | THOMPSON | BREAULTS LANDING ( 24) RD -- 1623 RP 1624, THOMPSON, CT 06277 | BREAULTS LANDING BREAULTS LANDING | 1 | 7/2/2018 | 7/2/2018 14:40 |
| 3707342 | XF_OH:B:627:11169299 | NON | NEWTOWN AWC | BETHEL | PLUMTREES ( 97) RD -- 131, BETHEL, CT 06801 | PLUMTREES PLUMTREES | 0 | 7/2/2018 | 7/2/2018 14:41 |
| 3707344 | XF_UG:C:#722:11161402 | NON | NEWTOWN AWC | NEWTOWN | WHITEWOOD ( 31) RD -- PAD 722, NEWTOWN, CT 06470 | WHITEWOOD WHITEWOOD | 0 | 7/2/2018 | 7/2/2018 14:43 |
| 3707345 | XF_UG:ABC:#226:14078915 | NON | NEWTOWN AWC | BEACON FALLS | N MAIN ( 2) ST BLDG 2 -- 26876, BEACON FALLS, CT 06403 | MAIN MAIN | 0 | 7/2/2018 | 7/2/2018 14:44 |
| 3707346 | XF_OH:C:85:27496116 | NON | TOLLAND AWC | VERNON | PHOENIX ( 222B) ST -- 85, VERNON, CT 06066 | PHOENIX PHOENIX | 0 | 7/2/2018 | 7/2/2018 14:48 |
| 3707347 | 3P_RR:276:36F5-160R | OUT | NEW LONDON AWC | WATERFORD | 276::ROUTE 85:::WATERFORD:CT | ROUTE 85 ROUTE 85 | 19 | 7/2/2018 | 7/2/2018 14:48 |
| 3707347 | 3P_RR:276:36F5-160R | OUT | NEW LONDON AWC | WATERFORD | 276::ROUTE 85:::WATERFORD:CT | ROUTE 85 ROUTE 85 | 35 | 7/2/2018 | 7/2/2018 14:48 |
| 3707348 | XF_OH:C:4557:24136042 | NON | HARTFORD AWC | MANCHESTER | CONGRESS ( 70) ST FL 2 -- 4556, MANCHESTER, CT 06042 | CONGRESS CONGRESS | 0 | 7/2/2018 | 7/2/2018 14:50 |
| 3707349 | XF_OH:AB:93718:17377884 | OUT | CHESHIRE AWC | MERIDEN | PLATT ( 16) AVE APT 3 -- 93865, MERIDEN, CT 06451 | LINCOLN LINCOLN | 1 | 7/2/2018 | 7/2/2018 14:50 |
| 3707352 | XF_UG:ABC:#2746:332234982 | NON | HARTFORD AWC | BLOOMFIELD | WOODLAND ( 353) AVE -- 1343, BLOOMFIELD, CT 06002 | WOODLAND WOODLAND | 0 | 7/2/2018 | 7/2/2018 14:53 |
| 3707355 | LB_DSC_OH:4887:89626410 | OUT | MADISON AWC | MADISON | 4887::OPENING HILL:RD::MADISON:CT | OPENING HILL OPENING HILL | 390 | 7/2/2018 | 7/2/2018 14:57 |
| 3707357 | XF_OH:B:290:34102687 | NON | NEW LONDON AWC | WATERFORD | HARTFORD ( 1096) TPKE -- , WATERFORD, CT 06385 | ROUTE 85 ROUTE 85 | 0 | 7/2/2018 | 7/2/2018 14:58 |
| 3707363 | XF_OH:B:A2187:10689820 | NON | NEWTOWN AWC | NEW MILFORD | KENT ( 54) RD -- 2187, NEW MILFORD, CT 06776 | KENT KENT | 0 | 7/2/2018 | 7/2/2018 14:59 |
| 3707364 | XF_UG:C:#R:31755369 | NON | EAST HAMPTON AWC | GLASTONBURY | OPAL ( 43) DR -- 68194, GLASTONBURY, CT 06033 | OPAL OPAL | 0 | 7/2/2018 | 7/2/2018 15:00 |
| 3707365 | XF_OH:A:72734:20567666 | NON | STAMFORD AWC | GREENWICH | SAINT ROCH ( 19) AVE APT 1-LEFT -- 72734, GREENWICH, CT 06830 | SAINT ROCH SAINT ROCH | 0 | 7/2/2018 | 7/2/2018 15:01 |
| 3707367 | <inline_jumper.6286> | OUT | HARTFORD AWC | WEST HARTFORD | ::OAKWOOD:AVE::WEST HARTFORD:CT | | 37 | 7/2/2018 | 7/2/2018 15:04 |
| 3707371 | XF_OH:B:1325:34799584 | NON | MADISON AWC | GUILFORD | LONG HILL () RD -- P1326, GUILFORD, CT 06437 | LONG HILL LONG HILL | 0 | 7/2/2018 | 7/2/2018 15:08 |
| 3707373 | SS_D_CB:12M:12M4-2 | OUT | NEWTOWN AWC | NEWTOWN | :S:MAIN:ST::NEWTOWN:CT | MAIN MAIN | 409 | 7/2/2018 | 7/2/2018 15:09 |
| 3707373 | SS_D_CB:12M:12M4-2 | OUT | NEWTOWN AWC | NEWTOWN | :S:MAIN:ST::NEWTOWN:CT | MAIN MAIN | 908 | 7/2/2018 | 7/2/2018 15:09 |
| 3707373 | SS_D_CB:12M:12M4-2 | OUT | NEWTOWN AWC | NEWTOWN | :S:MAIN:ST::NEWTOWN:CT | MAIN MAIN | 325 | 7/2/2018 | 7/2/2018 15:09 |
| 3707378 | FUSE_OH:1301:27780761 | OUT | DANIELSON AWC | STERLING | 1301::VALLEY VIEW:RD::STERLING:CT | VALLEY VIEW VALLEY VIEW | 81 | 7/2/2018 | 7/2/2018 15:11 |
| 3707406 | XF_OH:AB:2404:28014963 | NON | DANIELSON AWC | POMFRET | ROUTE 44 ( 383) -- 2406, POMFRET, CT 06258 | PUTNAM PUTNAM | 0 | 7/2/2018 | 7/2/2018 15:13 |

| EVENT NAME | DEVICE NAME | EVENT TYPE NAME | AREA | TOWN | EVENT LOCATION | EVENT STREET | ACT_CUST_OUT | START DATE | DEEN DATE TIME |
|---|---|---|---|---|---|---|---|---|---|
| 3707421 | XF_OH:B:75679:20241844 | NON | STAMFORD AWC | GREENWICH | DINGLETOWN ( 98) RD -- 1, GREENWICH, CT 06830 | DINGLETOWN DINGLETOWN | 0 | 7/2/2018 | 7/2/2018 15:13 |
| 3707426 | XF_OH:A:A4116:6750569 | NON | TORRINGTON AWC | CORNWALL | CHERRY HILL ( 20) RD -- 4116, WEST CORNWALL, CT 06796 | CHERRY HILL CHERRY HILL | 0 | 7/2/2018 | 7/2/2018 15:15 |
| 3707428 | XF_OH:B:5643:10826287 | NON | NEWTOWN AWC | NEW FAIRFIELD | SWEET CAKE MTN ( 9) RD -- 6604, NEW FAIRFIELD, CT 06812 | NORTH NORTH | 0 | 7/2/2018 | 7/2/2018 15:17 |
| 3707431 | XF_OH:C:512:17506606 | OUT | HARTFORD AWC | SIMSBURY | GREAT POND ( 70) RD -- 511, SIMSBURY, CT 06070 | GREAT POND GREAT POND | 1 | 7/2/2018 | 7/2/2018 15:17 |
| 3707433 | XF_UG:ABC:#508:10844528 | OUT | NEWTOWN AWC | NEW MILFORD | S END ( 77) PLZ UNIT 7-77 -- PAD 508, NEW MILFORD, CT 06776 | DANBURY DANBURY | 1 | 7/2/2018 | 7/2/2018 15:19 |
| 3707434 | SCADA_MR:2797:47N8-80M | OUT | HARTFORD AWC | WEST HARTFORD | 2797::FERN:ST::WEST HARTFORD:CT | FERN FERN | 636 | 7/2/2018 | 7/2/2018 15:20 |
| 3707437 | XF_OH:C:7772:34784904 | NON | MADISON AWC | GUILFORD | N MADISON ( 142) RD -- 7772, GUILFORD, CT 06437 | MADISON MADISON | 0 | 7/2/2018 | 7/2/2018 15:24 |
| 3707438 | XF_UG:C:#1008:24321531 | NON | HARTFORD AWC | WINDSOR | CONESTOGA ( 161) ST -- U, WINDSOR, CT 06095 | CONESTOGA CONESTOGA | 0 | 7/2/2018 | 7/2/2018 15:24 |
| 3707441 | XF_OH:A:1659:10569226 | NON | NEWTOWN AWC | NEWTOWN | CEDAR HILL ( 80) RD -- 1659, NEWTOWN, CT 06470 | CEDAR HILL CEDAR HILL | 0 | 7/2/2018 | 7/2/2018 15:24 |
| 3707442 | FUSE_OH:816:27295417 | OUT | DANIELSON AWC | CANTERBURY | 816::HANOVER:RD::CANTERBURY:CT | HANOVER HANOVER | 19 | 7/2/2018 | 7/2/2018 15:25 |
| 3707444 | XF_OH:AB:700:103243308 | NON | MADISON AWC | MADISON | WALL ( 59) ST -- 700 R 5 4, MADISON, CT 06443 | BROOKSIDE BROOKSIDE | 0 | 7/2/2018 | 7/2/2018 15:26 |
| 3707445 | XF_OH:B:9540:21227030 | NON | NORWALK AWC | WILTON | VALEVIEW ( 60) RD -- 9542, WILTON, CT 06897 | VALEVIEW VALEVIEW | 0 | 7/2/2018 | 7/2/2018 15:27 |
| 3707447 | XF_UG:C:#716:17211667 | OUT | CHESHIRE AWC | FARMINGTON | FARMINGTON ( 1644) AVE APT 5 -- S131, UNIONVILLE, CT 06085 | CROSSWOOD CROSSWOOD | 1 | 7/2/2018 | 7/2/2018 15:31 |
| 3707448 | XF_UG:ABC:#3415:305888705 | NON | HARTFORD AWC | WINDSOR | OLD IRON ORE ( 200) RD UNIT MAIN A -- 3415, WINDSOR, CT 06095 | OLD IRON ORE OLD IRON ORE | 0 | 7/2/2018 | 7/2/2018 15:32 |
| 3707450 | XF_OH:A:699:10571782 | OUT | NEWTOWN AWC | NEWTOWN | HATTERTOWN ( 73) RD -- 700, NEWTOWN, CT 06470 | HATTERTOWN HATTERTOWN | 1 | 7/2/2018 | 7/2/2018 15:33 |
| 3707451 | FUSE_OH:5329:10668634 | OUT | NEWTOWN AWC | NEW MILFORD | 5329::ASPETUCK RIDGE:RD::NEW MILFORD:CT | ASPETUCK RIDGE ASPETUCK RIDGE | 214 | 7/2/2018 | 7/2/2018 15:33 |
| 3707454 | XF_OH:C:900:10564967 | NON | NEWTOWN AWC | NEWTOWN | SUGAR ( 144) ST -- 3704 5775, NEWTOWN, CT 06470 | ROBIN HILL ROBIN HILL | 0 | 7/2/2018 | 7/2/2018 15:34 |
| 3707459 | XF_UG:ABC:#3803:34089396 | NON | NEW LONDON AWC | EAST LYME | CHESTERFIELD ( 301) RD -- PAD3803, EAST LYME, CT 06333 | CHESTERFIELD CHESTERFIELD | 0 | 7/2/2018 | 7/2/2018 15:42 |
| 3707460 | XF_NET_POS:N23:20295325 | OUT | STAMFORD AWC | STAMFORD | PROSPECT ( 53) ST APT 305 -- 6636, STAMFORD, CT 06901 | PROSPECT PROSPECT | 1 | 7/2/2018 | 7/2/2018 15:42 |
| 3707461 | XF_OH:A:5438:20799295 | NON | NORWALK AWC | NORWALK | CONNECTICUT ( 66) AVE FL 2 -- 22576, NORWALK, CT 06850 | STUART STUART | 0 | 7/2/2018 | 7/2/2018 15:44 |
| 3707462 | XF_OH:B:2533:20163132 | NON | STAMFORD AWC | DARIEN | OLD KINGS ( 150) HWY N -- 2531, DARIEN, CT 06820 | OLD KINGS OLD KINGS | 0 | 7/2/2018 | 7/2/2018 15:44 |
| 3707463 | XF_OH:B:1833:6903813 | NON | CHESHIRE AWC | FARMINGTON | COLLINSVILLE ( 373) RD -- S1833, UNIONVILLE, CT 06085 | COLLINSVILLE COLLINSVILLE | 0 | 7/2/2018 | 7/2/2018 15:44 |
| 3707464 | XF_OH:A:59300:17363370 | NON | CHESHIRE AWC | NEW BRITAIN | NEANDA ( 55) ST -- 59033, NEW BRITAIN, CT 06053 | NEANDA NEANDA | 0 | 7/2/2018 | 7/2/2018 15:45 |
| 3707466 | XF_NET_POS:N37:6400988 | OUT | TORRINGTON AWC | TORRINGTON | MAIN ( 40) ST APT 2-REAR -- U, TORRINGTON, CT 06790 | MAIN MAIN | 1 | 7/2/2018 | 7/2/2018 15:46 |
| 3707467 | XF_OH:C:1094:34398905 | OUT | MADISON AWC | MADISON | 1094::OPENING HILL:RD::MADISON:CT | OPENING HILL OPENING HILL | 5 | 7/2/2018 | 7/2/2018 14:57 |
| 3707468 | XF_OH:C:370:10521667 | OUT | NEWTOWN AWC | NEWTOWN | CHURCH HILL ( 57) RD STR 2 -- 3972, NEWTOWN, CT 06470 | CHURCH HILL CHURCH HILL | 1 | 7/2/2018 | 7/2/2018 15:47 |
| 3707469 | XF_UG:ABC:#3413:24468386 | NON | HARTFORD AWC | WEST HARTFORD | HIGHLAND ( 15) ST APT 101 -- 86, WEST HARTFORD, CT 06119 | HIGHLAND HIGHLAND | 0 | 7/2/2018 | 7/2/2018 15:49 |
| 3707470 | XF_OH:A:1745:11049964 | NON | NEWTOWN AWC | DANBURY | RANDI ( 11) RD -- 6773, DANBURY, CT 06811 | BUCKSKIN HEIGHTS BUCKSKIN HEIGHTS | 0 | 7/2/2018 | 7/2/2018 15:49 |
| 3707471 | XF_OH:C:2211:84328707 | NON | NEWTOWN AWC | BROOKFIELD | OBTUSE ( 96) RD S -- 261, BROOKFIELD, CT 06804 | OBTUSE OBTUSE | 0 | 7/2/2018 | 7/2/2018 15:50 |
| 3707472 | XF_OH:C:370:10521667 | OUT | NEWTOWN AWC | NEWTOWN | 370::CHURCH HILL:RD::NEWTOWN:CT | CHURCH HILL CHURCH HILL | 5 | 7/2/2018 | 7/2/2018 15:50 |
| 3707473 | XF_OH:B:8120:10823173 | NON | NEWTOWN AWC | NEW FAIRFIELD | ROUTE 39 ( 65) -- 7918, NEW FAIRFIELD, CT 06812 | SHERMAN SHERMAN | 0 | 7/2/2018 | 7/2/2018 15:50 |
| 3707474 | XF_OH:A:3218:34398821 | OUT | MADISON AWC | MADISON | RUSTIC ( 25) LN -- 3217 7, MADISON, CT 06443 | RUSTIC RUSTIC | 1 | 7/2/2018 | 7/2/2018 15:51 |
| 3707475 | XF_OH:B:71:6814744 | NON | FALLS VILLAGE AWC | CANAAN | PAGE ( 15) RD -- S1237, FALLS VILLAGE, CT 06031 | POINT OF ROCK POINT OF ROCK | 0 | 7/2/2018 | 7/2/2018 15:51 |
| 3707476 | XF_OH:C:212:17531528 | NON | TOLLAND AWC | GRANBY | WOODLAND ( 16) DR -- 211, GRANBY, CT 06035 | WOODLAND WOODLAND | 0 | 7/2/2018 | 7/2/2018 15:53 |
| 3707480 | XF_OH:C:512:17506606 | NON | HARTFORD AWC | SIMSBURY | GREAT POND ( 70) RD -- 511, SIMSBURY, CT 06070 | GREAT POND GREAT POND | 0 | 7/2/2018 | 7/2/2018 15:56 |
| 3707481 | XF_OH:C:5477:6984437 | NON | TORRINGTON AWC | BURLINGTON | NASSAHEGAN ( 56) DR -- S5474 H5474, BURLINGTON, CT 06013 | NASSAHEGAN NASSAHEGAN | 0 | 7/2/2018 | 7/2/2018 15:56 |
| 3707482 | XF_OH:A:4134:10802748 | OUT | NEWTOWN AWC | DANBURY | 4134::SOUTHVIEW:AVE::DANBURY:CT | SOUTHVIEW SOUTHVIEW | 7 | 7/2/2018 | 7/2/2018 15:57 |
| 3707483 | XF_OH:C:846:27281243 | NON | DANIELSON AWC | SCOTLAND | HANOVER ( 464) RD -- 847, SCOTLAND, CT 06264 | HANOVER HANOVER | 0 | 7/2/2018 | 7/2/2018 15:54 |
| 3707485 | FUSE_OH:186:242251523 | OUT | STAMFORD AWC | GREENWICH | 186::RIVERSIDE:AVE::GREENWICH:CT | RIVERSIDE RIVERSIDE | 80 | 7/2/2018 | 7/2/2018 15:58 |
| 3707486 | NLB_SW_OH:73:1B07-1B08 | NON | TORRINGTON AWC | TORRINGTON | 73:E:MAIN:ST::TORRINGTON:CT | MAIN MAIN | 0 | 7/2/2018 | 7/2/2018 16:00 |
| 3707487 | XF_NET_POS:N23:20295325 | OUT | STAMFORD AWC | STAMFORD | PROSPECT ( 53) ST APT 305 -- 6636, STAMFORD, CT 06901 | PROSPECT PROSPECT | 1 | 7/2/2018 | 7/2/2018 15:59 |
| 3707489 | SCADA_TR:2865:2N16-90T | OUT | HARTFORD AWC | WEST HARTFORD | 2865::FOXCROFT:RD::WEST HARTFORD:CT | FOXCROFT FOXCROFT | 513 | 7/2/2018 | 7/2/2018 16:01 |
| 3707489 | SCADA_TR:2865:2N16-90T | OUT | HARTFORD AWC | WEST HARTFORD | 2865::FOXCROFT:RD::WEST HARTFORD:CT | FOXCROFT FOXCROFT | 1465 | 7/2/2018 | 7/2/2018 16:01 |
| 3707493 | XF_OH:B:1833:6903813 | OUT | CHESHIRE AWC | FARMINGTON | COLLINSVILLE ( 373) RD -- S1833, UNIONVILLE, CT 06085 | COLLINSVILLE COLLINSVILLE | 1 | 7/2/2018 | 7/2/2018 16:03 |
| 3707494 | XF_OH:C:2086:14048472 | NON | CHESHIRE AWC | BETHANY | CEDAR ( 15) RD -- 2086, BETHANY, CT 06524 | CEDAR CEDAR | 0 | 7/2/2018 | 7/2/2018 16:05 |
| 3707495 | XF_OH:C:16171:28173103 | OUT | TOLLAND AWC | ENFIELD | MOON ( 8) ST -- 16172, ENFIELD, CT 06082 | MOON MOON | 1 | 7/2/2018 | 7/2/2018 16:09 |
| 3707496 | XF_OH:AC:3615:27075352 | OUT | TOLLAND AWC | ENFIELD | 3615::SPRING:ST::ENFIELD:CT | SPRING SPRING | 20 | 7/2/2018 | 7/2/2018 16:10 |
| 3707497 | XF_UG:C:#224:10574704 | OUT | NEWTOWN AWC | NEWTOWN | HATTERTOWN ( 193) RD -- 9210, NEWTOWN, CT 06470 | HATTERTOWN HATTERTOWN | 1 | 7/2/2018 | 7/2/2018 16:11 |
| 3707499 | XF_OH:B:22:6524419 | NON | FALLS VILLAGE AWC | SALISBURY | MILLERTON ( 140) RD -- S22, LAKEVILLE, CT 06039 | MILLERTON MILLERTON | 0 | 7/2/2018 | 7/2/2018 16:13 |
| 3707500 | XF_OH:A:3516:10819932 | NON | NEWTOWN AWC | NEW FAIRFIELD | LAKE ( 87) DR S -- 3609, NEW FAIRFIELD, CT 06812 | LAKE LAKE | 0 | 7/2/2018 | 7/2/2018 16:13 |
| 3707501 | XF_OH:A:3845:10574073 | OUT | NEWTOWN AWC | NEWTOWN | HUNDRED ACRES ( 40) RD -- 886, NEWTOWN, CT 06470 | PHYLLIS PHYLLIS | 1 | 7/2/2018 | 7/2/2018 16:14 |
| 3707502 | XF_OH:B:76685:20555431 | OUT | STAMFORD AWC | GREENWICH | 76685::CIRCLE:DR::GREENWICH:CT | CIRCLE CIRCLE | 15 | 7/2/2018 | 7/2/2018 16:19 |
| 3707505 | XF_UG:B:#351:20958092 | OUT | NORWALK AWC | NEW CANAAN | SMITH RIDGE ( 603) RD -- 9062, NEW CANAAN, CT 06840 | SMITH RIDGE SMITH RIDGE | 1 | 7/2/2018 | 7/2/2018 16:19 |

| EVENT NAME | DEVICE NAME | EVENT TYPE NAME | AREA | TOWN | EVENT LOCATION | EVENT STREET | ACT_CUST_OUT | START DATE | DEEN DATE TIME |
|---|---|---|---|---|---|---|---|---|---|
| 3707506 | FUSE_OH:1353:10865495 | OUT | NEWTOWN AWC | MONROE | 1353::SHELTON:RD::MONROE:CT | SHELTON SHELTON | 29 | 7/2/2018 | 7/2/2018 16:20 |
| 3707507 | XF_OH:BC:756:34675428 | NON | NEW LONDON AWC | OLD LYME | HAWKS NEST ( 52) RD -- 756-5, OLD LYME, CT 06371 | HAWKS NEST HAWKS NEST | 0 | 7/2/2018 | 7/2/2018 16:20 |
| 3707509 | XF_OH:C:1717:17337259 | NON | CHESHIRE AWC | MERIDEN | PADDOCK ( 227) AVE -- 0, MERIDEN, CT 06450 | PADDOCK PADDOCK | 0 | 7/2/2018 | 7/2/2018 16:22 |
| 3707511 | XF_OH:B:1050:24090840 | OUT | HARTFORD AWC | EAST HARTFORD | BURNSIDE ( 454) AVE FL 2 -- 1170, EAST HARTFORD, CT 06108 | BURNSIDE BURNSIDE | 1 | 7/2/2018 | 7/2/2018 16:23 |
| 3707512 | XF_OH:A:1063:33900269 | NON | NEW LONDON AWC | LEDYARD | RICHARD ( 16) RD -- 1064 6, GALES FERRY, CT 06335 | RICHARD RICHARD | 0 | 7/2/2018 | 7/2/2018 16:26 |
| 3707515 | XF_OH:ABC:2368:24468081 | OUT | HARTFORD AWC | WEST HARTFORD | 2368::CONCORD:ST::WEST HARTFORD:CT | CONCORD CONCORD | 39 | 7/2/2018 | 7/2/2018 16:27 |
| 3707516 | XF_OH:C:73888:20568876 | OUT | STAMFORD AWC | GREENWICH | BOOTH ( 2) TER FL 2 -- 73366, GREENWICH, CT 06830 | BOOTH BOOTH | 1 | 7/2/2018 | 7/2/2018 16:28 |
| 3707518 | XF_OH:AC:63390:14458144 | NON | NEWTOWN AWC | OXFORD | GREAT HILL ( 142) RD -- 63390, OXFORD, CT 06478 | HOLBROOK HOLBROOK | 0 | 7/2/2018 | 7/2/2018 16:30 |
| 3707519 | XF_OH:B:2999:11140717 | NON | NEWTOWN AWC | NEWTOWN | OBTUSE ( 35) RD -- 2999, NEWTOWN, CT 06470 | OBTUSE OBTUSE | 0 | 7/2/2018 | 7/2/2018 16:31 |
| 3707520 | XF_UG:ABC:#213:57317924 | NON | CHESHIRE AWC | MIDDLEBURY | MIDDLEBURY ( 2132) RD PAR STAND -- PAD213, MIDDLEBURY, CT 06762 | MIDDLEBURY MIDDLEBURY | 0 | 7/2/2018 | 7/2/2018 16:33 |
| 3707522 | XF_OH:B:2391:17137623 | NON | CHESHIRE AWC | BRISTOL | WOLCOTT ( 209) ST -- 3051, BRISTOL, CT 06010 | WOLCOTT WOLCOTT | 0 | 7/2/2018 | 7/2/2018 16:37 |
| 3707523 | XF_OH:C:3638:11161801 | OUT | NEWTOWN AWC | NEWTOWN | 3638::BLACKMAN:RD::NEWTOWN:CT | BLACKMAN BLACKMAN | 2 | 7/2/2018 | 7/2/2018 16:37 |
| 3707524 | XF_OH:BC:1237:23921399 | NON | HARTFORD AWC | EAST HARTFORD | WIND ( 20) RD -- 1236, EAST HARTFORD, CT 06108 | WIND WIND | 0 | 7/2/2018 | 7/2/2018 16:38 |
| 3707525 | XF_OH:AC:3163:17763173 | NON | TOLLAND AWC | GRANBY | STRONG ( 6) RD -- H 3163, WEST GRANBY, CT 06090 | STRONG STRONG | 0 | 7/2/2018 | 7/2/2018 16:38 |
| 3707526 | XF_UG:C:#532:11114436 | OUT | NEWTOWN AWC | BROOKFIELD | JUNCTION ( 29) RD -- PAD 532, BROOKFIELD, CT 06804 | JUNCTION JUNCTION | 1 | 7/2/2018 | 7/2/2018 16:38 |
| 3707530 | XF_OH:B:664:20223208 | OUT | STAMFORD AWC | GREENWICH | OLD CAMP ( 43) LN -- 1, COS COB, CT 06807 | OLD CAMP OLD CAMP | 1 | 7/2/2018 | 7/2/2018 16:39 |
| 3707535 | XF_UG:A:#1695:6903806 | OUT | CHESHIRE AWC | FARMINGTON | COLLINSVILLE ( 369) RD LOT 5 -- P 1695, UNIONVILLE, CT 06085 | COLLINSVILLE COLLINSVILLE | 1 | 7/2/2018 | 7/2/2018 16:44 |
| 3707537 | XF_OH:C:41003:34041376 | OUT | MADISON AWC | BRANFORD | 41003::FAIRLAWN:AVE::BRANFORD:CT | FAIRLAWN FAIRLAWN | 22 | 7/2/2018 | 7/2/2018 16:45 |
| 3707540 | XF_OH:B:2878:24349356 | NON | HARTFORD AWC | WETHERSFIELD | HARTWELL ( 17) RD -- 2878, WETHERSFIELD, CT 06109 | HARTWELL HARTWELL | 0 | 7/2/2018 | 7/2/2018 16:45 |
| 3707541 | XF_OH:ABC:2368:24468081 | OUT | HARTFORD AWC | WEST HARTFORD | CONCORD ( 10) ST APT C3 -- 2368, WEST HARTFORD, CT 06119 | CONCORD CONCORD | 1 | 7/2/2018 | 7/2/2018 16:46 |
| 3707542 | XF_OH:C:1132:31510402 | OUT | MADISON AWC | HADDAM | HIDDEN LAKE ( 33) RD -- 2234 CLP 1132, HIGGANUM, CT 06441 | HIDDEN LAKE HIDDEN LAKE | 1 | 7/2/2018 | 7/2/2018 16:47 |
| 3707545 | XF_OH:B:43:11111181 | NON | NEWTOWN AWC | BROOKFIELD | JUNCTION ( 31) RD -- 455, BROOKFIELD, CT 06804 | JUNCTION JUNCTION | 0 | 7/2/2018 | 7/2/2018 16:51 |
| 3707547 | XF_NET_POS:N60:24000375 | OUT | HARTFORD AWC | HARTFORD | EVERGREEN ( 9) AVE APT B4 -- MH 1361, HARTFORD, CT 06105 | FARMINGTON FARMINGTON | 1 | 7/2/2018 | 7/2/2018 16:52 |
| 3707548 | XF_UG:B:#1083:6886849 | OUT | HARTFORD AWC | AVON | #1083::BRIAR HILL:RD::AVON:CT | BRIAR HILL BRIAR HILL | 6 | 7/2/2018 | 7/2/2018 16:53 |
| 3707550 | XF_OH:A:3859:265353929 | NON | CHESHIRE AWC | BRISTOL | WEST ( 461) ST -- 0, BRISTOL, CT 06010 | POUND POUND | 0 | 7/2/2018 | 7/2/2018 16:56 |
| 3707553 | XF_OH:A:5261:20338516 | NON | STAMFORD AWC | STAMFORD | FAUCETT ( 31) ST -- 5261, STAMFORD, CT 06906 | FAUCETT FAUCETT | 0 | 7/2/2018 | 7/2/2018 16:59 |
| 3707554 | XF_OH:A:3529:10568727 | OUT | NEWTOWN AWC | NEWTOWN | BRUSHY HILL ( 30) RD -- 3530, NEWTOWN, CT 06470 | BRUSHY HILL BRUSHY HILL | 1 | 7/2/2018 | 7/2/2018 16:59 |
| 3707557 | XF_OH:C:9002:10409608 | OUT | NEWTOWN AWC | DANBURY | 9002::EDEN:DR::DANBURY:CT | EDEN EDEN | 13 | 7/2/2018 | 7/2/2018 17:02 |
| 3707558 | XF_OH:ABC:2368:24468081 | OUT | HARTFORD AWC | WEST HARTFORD | CONCORD ( 10) ST APT B4 -- 2368, WEST HARTFORD, CT 06119 | CONCORD CONCORD | 1 | 7/2/2018 | 7/2/2018 17:03 |
| 3707559 | XF_OH:C:2614:73215465 | OUT | CHESHIRE AWC | FARMINGTON | COLLINSVILLE ( 345) RD -- S2614, UNIONVILLE, CT 06085 | COLLINSVILLE COLLINSVILLE | 1 | 7/2/2018 | 7/2/2018 17:03 |
| 3707560 | XF_OH:C:41003:34041376 | NON | MADISON AWC | BRANFORD | FAIRLAWN ( 9) AVE -- 41003 7, BRANFORD, CT 06405 | FAIRLAWN FAIRLAWN | 0 | 7/2/2018 | 7/2/2018 17:04 |
| 3707561 | FUSE_OH:4277:10669300 | OUT | NEWTOWN AWC | NEW MILFORD | 4277::ASPETUCK RIDGE:RD::NEW MILFORD:CT | ASPETUCK RIDGE ASPETUCK RIDGE | 38 | 7/2/2018 | 7/2/2018 17:05 |
| 3707567 | XF_OH:A:3529:10568727 | NON | NEWTOWN AWC | NEWTOWN | BRUSHY HILL ( 30) RD -- 3530, NEWTOWN, CT 06470 | BRUSHY HILL BRUSHY HILL | 0 | 7/2/2018 | 7/2/2018 17:12 |
| 3707568 | XF_OH:C:46:24395589 | NON | HARTFORD AWC | ROCKY HILL | OLD MAIN ( 521) ST -- 47, ROCKY HILL, CT 06067 | OLD MAIN OLD MAIN | 0 | 7/2/2018 | 7/2/2018 17:12 |
| 3707569 | XF_UG:B:#351:20958092 | OUT | NORWALK AWC | NEW CANAAN | #351::SMITH RIDGE:RD::NEW CANAAN:CT | SMITH RIDGE SMITH RIDGE | 4 | 7/2/2018 | 7/2/2018 17:14 |
| 3707570 | XF_OH:B:7241:20619524 | NON | STAMFORD AWC | STAMFORD | DEPINEDO ( 16) AVE FL 1 -- 7241, STAMFORD, CT 06902 | DE PINEDO DE PINEDO | 0 | 7/2/2018 | 7/2/2018 17:17 |
| 3707571 | XF_OH:C:5477:6984437 | NON | TORRINGTON AWC | BURLINGTON | 5477::NASSAHEGAN:DR::BURLINGTON:CT | NASSAHEGAN NASSAHEGAN | 0 | 7/2/2018 | 7/2/2018 17:21 |
| 3707573 | XF_OH:AC:5289:17231531 | NON | HARTFORD AWC | WEST HARTFORD | HUNTER ( 170) DR -- S5289, WEST HARTFORD, CT 06107 | DEEPWOOD DEEPWOOD | 0 | 7/2/2018 | 7/2/2018 17:24 |
| 3707574 | FUSE_OH:24736:27707937 | OUT | TOLLAND AWC | WILLINGTON | 24736::VILLAGE HILL:RD::WILLINGTON:CT | VILLAGE HILL VILLAGE HILL | 10 | 7/2/2018 | 7/2/2018 17:24 |
| 3707575 | XF_UG:C:#171:31811080 | NON | EAST HAMPTON AWC | HADDAM | INJUN HOLLOW ( 167) RD -- HS 167 POL688, HADDAM NECK, CT 06424 | INJUN HOLLOW INJUN HOLLOW | 0 | 7/2/2018 | 7/2/2018 17:24 |
| 3707576 | XF_UG:ABC::24113109 | NON | HARTFORD AWC | WEST HARTFORD | FARMINGTON ( 887) AVE APT 2F -- H195, WEST HARTFORD, CT 06119 | FARMINGTON FARMINGTON | 0 | 7/2/2018 | 7/2/2018 17:25 |
| 3707577 | XF_OH:A:1338:27915044 | NON | DANIELSON AWC | THOMPSON | QUINEBAUG ( 525) RD -- 1338, THOMPSON, CT 06277 | QUINEBAUG QUINEBAUG | 0 | 7/2/2018 | 7/2/2018 17:27 |
| 3707578 | XF_OH:B:3922:33929636 | NON | NEW LONDON AWC | LEDYARD | IRON ( 206) ST -- 4201, LEDYARD, CT 06339 | IRON IRON | 0 | 7/2/2018 | 7/2/2018 17:28 |
| 3707580 | XF_UG:C:#17:10589380 | OUT | NEWTOWN AWC | NEWTOWN | #17::BLACK CHERRY:LN::NEWTOWN:CT | BLACK CHERRY BLACK CHERRY | 7 | 7/2/2018 | 7/2/2018 17:34 |
| 3707581 | XF_OH:A:21429:21208494 | NON | NORWALK AWC | NORWALK | HARRISON ( 8) AVE -- 750, NORWALK, CT 06851 | BROADVIEW BROADVIEW | 0 | 7/2/2018 | 7/2/2018 17:36 |
| 3707584 | XF_OH:B:1817:24456386 | NON | HARTFORD AWC | WEST HARTFORD | GIFFORD ( 56) RD -- 1818, WEST HARTFORD, CT 06119 | GIFFORD GIFFORD | 0 | 7/2/2018 | 7/2/2018 17:39 |
| 3707586 | XF_NET_POS:N1:23846523 | OUT | HARTFORD AWC | HARTFORD | ZION ( 541) ST APT 2-NORTH -- M, HARTFORD, CT 06106 | WARD WARD | 1 | 7/2/2018 | 7/2/2018 17:43 |
| 3707590 | FUSE_OH:5112:38382259 | OUT | CHESHIRE AWC | WATERBURY | 5112::WOODTICK:RD::WATERBURY:CT | WOODTICK WOODTICK | 76 | 7/2/2018 | 7/2/2018 17:51 |
| 3707598 | XF_OH:C:5477:6984437 | NON | TORRINGTON AWC | BURLINGTON | NASSAHEGAN ( 56) DR -- S5474 H5474, BURLINGTON, CT 06013 | NASSAHEGAN NASSAHEGAN | 0 | 7/2/2018 | 7/2/2018 18:01 |
| 3707599 | XF_OH:B:7828:21092841 | NON | STAMFORD AWC | STAMFORD | DUNN ( 51) AVE -- 7828, STAMFORD, CT 06905 | DUNN DUNN | 0 | 7/2/2018 | 7/2/2018 18:01 |
| 3707601 | XF_OH:ABC:15998:21284857 | NON | NORWALK AWC | WILTON | SKUNK ( 110) LN -- 15101, WILTON, CT 06897 | SKUNK SKUNK | 0 | 7/2/2018 | 7/2/2018 18:05 |
| 3707602 | XF_OH:B:664:20223208 | OUT | STAMFORD AWC | GREENWICH | 664::OLD CAMP:LN::GREENWICH:CT | OLD CAMP OLD CAMP | 7 | 7/2/2018 | 7/2/2018 18:06 |
| 3707604 | XF_OH:B:1001:34976525 | NON | NEW LONDON AWC | STONINGTON | 1001::STILLMAN:AVE::STONINGTON:CT | STILLMAN STILLMAN | 0 | 7/2/2018 | 7/2/2018 18:09 |

| EVENT NAME | DEVICE NAME | EVENT TYPE NAME | AREA | TOWN | EVENT LOCATION | EVENT STREET | ACT_CUST_OUT | START DATE | DEEN DATE TIME |
|---|---|---|---|---|---|---|---|---|---|
| 3707605 | XF_OH:C:1547:11156220 | OUT | NEWTOWN AWC | NEWTOWN | SAW MILL ( 27) RD -- 1547, NEWTOWN, CT 06470 | SAWMILL SAWMILL | 1 | 7/2/2018 | 7/2/2018 18:10 |
| 3707609 | XF_OH:B:1015:17228257 | NON | CHESHIRE AWC | FARMINGTON | MAIN ( 11) ST -- H1015, FARMINGTON, CT 06032 | MAIN MAIN | 0 | 7/2/2018 | 7/2/2018 18:15 |
| 3707610 | XF_OH:A:3516:10819932 | OUT | NEWTOWN AWC | NEW FAIRFIELD | LAKE ( 87) DR S -- 3609, NEW FAIRFIELD, CT 06812 | LAKE LAKE | 1 | 7/2/2018 | 7/2/2018 18:20 |
| 3707611 | XF_UG:ABC:MH#5822:24425890 | OUT | HARTFORD AWC | HARTFORD | LAWRENCE ( 258) ST APT 1-SOUTH -- 762, HARTFORD, CT 06106 | LAWRENCE LAWRENCE | 1 | 7/2/2018 | 7/2/2018 18:22 |
| 3707612 | LB_ELB:HEX#1277:208487575 | OUT | HARTFORD AWC | AVON | HEX#1277::HOLLISTER:DR::AVON:CT | HOLLISTER HOLLISTER | 5 | 7/2/2018 | 7/2/2018 18:16 |
| 3707615 | XF_OH:B:1384:31704712 | OUT | EAST HAMPTON AWC | HEBRON | 1384::WEBSTER:DR::HEBRON:CT | WEBSTER WEBSTER | 4 | 7/2/2018 | 7/2/2018 18:25 |
| 3707619 | XF_UG:ABC:#3702:75459093 | OUT | HARTFORD AWC | WEST HARTFORD | FERN ( 237) ST FL 203-2 -- P3702, WEST HARTFORD, CT 06119 | EDMUND EDMUND | 1 | 7/2/2018 | 7/2/2018 18:30 |
| 3707624 | XF_OH:C:12083:11096036 | NON | NEWTOWN AWC | WASHINGTON | RIVER ( 13) RD UNIT D -- 12082, WASHINGTON DEPOT, CT 06794 | TOWN HALL TOWN HALL | 0 | 7/2/2018 | 7/2/2018 18:33 |
| 3707626 | XF_OH:AB:3103:17019442 | NON | CHESHIRE AWC | CHESHIRE | S MERIDEN ( 936) RD -- 3103, CHESHIRE, CT 06410 | MERIDEN MERIDEN | 0 | 7/2/2018 | 7/2/2018 18:12 |
| 3707627 | XF_OH:B:2845:24466972 | OUT | HARTFORD AWC | WEST HARTFORD | FOXCROFT ( 27) RD -- S2845, WEST HARTFORD, CT 06119 | FOXCROFT FOXCROFT | 1 | 7/2/2018 | 7/2/2018 18:39 |
| 3707630 | XF_OH:C:2893:24466867 | OUT | HARTFORD AWC | WEST HARTFORD | CUMBERLAND ( 43) RD -- S1071, WEST HARTFORD, CT 06119 | CUMBERLAND CUMBERLAND | 1 | 7/2/2018 | 7/2/2018 18:44 |
| 3707631 | XF_OH:A:5805:11009644 | OUT | NEWTOWN AWC | DANBURY | 5805::PINE ACRES:DR::DANBURY:CT | PINE ACRES PINE ACRES | 3 | 7/2/2018 | 7/2/2018 18:44 |
| 3707632 | XF_UG:B:#1083:6886849 | OUT | HARTFORD AWC | AVON | #1083::BRIAR HILL:RD::AVON:CT | BRIAR HILL BRIAR HILL | 6 | 7/2/2018 | 7/2/2018 18:45 |
| 3707634 | XF_OH:B:958:11162377 | OUT | NEWTOWN AWC | NEWTOWN | 958::INTERSTATE 84:::NEWTOWN:CT | INTERSTATE 84 INTERSTATE 84 | 2 | 7/2/2018 | 7/2/2018 18:50 |
| 3707635 | XF_OH:B:3228:27729453 | NON | TOLLAND AWC | COVENTRY | JUNIPER ( 192) DR -- 3230, COVENTRY, CT 06238 | LAKESHORE LAKESHORE | 0 | 7/2/2018 | 7/2/2018 18:51 |
| 3707636 | XF_OH:C:2387:20367843 | OUT | STAMFORD AWC | STAMFORD | STRAWBERRY HILL ( 86) AVE APT 2 -- 2580, STAMFORD, CT 06902 | STRAWBERRY HILL STRAWBERRY HILL | 1 | 7/2/2018 | 7/2/2018 18:52 |
| 3707637 | XF_OH:C:1069:24466881 | OUT | HARTFORD AWC | WEST HARTFORD | AUBURN ( 250) RD -- S1070, WEST HARTFORD, CT 06119 | AUBURN AUBURN | 1 | 7/2/2018 | 7/2/2018 18:53 |
| 3707638 | XF_OH:B:2494:27264641 | NON | DANIELSON AWC | PLAINFIELD | DOW ( 137) RD -- 2494, PLAINFIELD, CT 06374 | DOW DOW | 0 | 7/2/2018 | 7/2/2018 18:55 |
| 3707639 | XF_OH:C:468:31609564 | NON | EAST HAMPTON AWC | EAST HAMPTON | FOREST ( 33) ST -- 468, EAST HAMPTON, CT 06424 | FOREST FOREST | 0 | 7/2/2018 | 7/2/2018 18:56 |
| 3707642 | XF_OH:C:1135:10428177 | OUT | NEWTOWN AWC | DANBURY | LIBERTY ( 60) AVE -- 1134, DANBURY, CT 06810 | LIBERTY LIBERTY | 1 | 7/2/2018 | 7/2/2018 18:58 |
| 3707643 | FUSE_OH:466:24092232 | OUT | HARTFORD AWC | EAST HARTFORD | 466::LATIMER:ST::EAST HARTFORD:CT | LATIMER LATIMER | 127 | 7/2/2018 | 7/2/2018 19:00 |
| 3707644 | XF_OH:A:2685:6536320 | NON | FALLS VILLAGE AWC | SHARON | ROBERT ( 59) ST -- 2687, SHARON, CT 06069 | ROBERT ROBERT | 0 | 7/2/2018 | 7/2/2018 19:02 |
| 3707645 | XF_OH:B:76685:20555431 | OUT | STAMFORD AWC | GREENWICH | CIRCLE ( 42) DR -- 0, GREENWICH, CT 06830 | CIRCLE CIRCLE | 1 | 7/2/2018 | 7/2/2018 19:02 |
| 3707646 | XF_OH:B:2275:10335795 | OUT | NEWTOWN AWC | DANBURY | PEARL ( 8) ST APT 2 -- 2275, DANBURY, CT 06810 | PEARL PEARL | 1 | 7/2/2018 | 7/2/2018 19:04 |
| 3707647 | XF_OH:B:76685:20555431 | OUT | STAMFORD AWC | GREENWICH | 76685::CIRCLE:DR::GREENWICH:CT | CIRCLE CIRCLE | 15 | 7/2/2018 | 7/2/2018 19:04 |
| 3707655 | XF_OH:C:233:78843985 | NON | NEWTOWN AWC | NEW MILFORD | HARTWELL ( 43) RD -- 233, NEW MILFORD, CT 06776 | HARTWELL HARTWELL | 0 | 7/2/2018 | 7/2/2018 19:11 |
| 3707656 | XF_OH:ABC:773:31832523 | NON | CHESHIRE AWC | DURHAM | MAIN ( 243) ST FL 2 -- 662, DURHAM, CT 06422 | MAIN MAIN | 0 | 7/2/2018 | 7/2/2018 19:14 |
| 3707657 | XF_OH:B:2275:10335795 | OUT | NEWTOWN AWC | DANBURY | 2275::PEARL:ST::DANBURY:CT | PEARL PEARL | 17 | 7/2/2018 | 7/2/2018 19:14 |
| 3707658 | XF_OH:C:5446:20797599 | OUT | NORWALK AWC | NORWALK | 5446::STUART:AVE::NORWALK:CT | STUART STUART | 34 | 7/2/2018 | 7/2/2018 19:14 |
| 3707660 | XF_OH:B:3874:28466799 | OUT | TOLLAND AWC | SUFFIELD | MAPLETON ( 1415) AVE -- 3872, SUFFIELD, CT 06078 | MAPLETON MAPLETON | 1 | 7/2/2018 | 7/2/2018 19:15 |
| 3707661 | XF_OH:B:81:33910905 | OUT | NEW LONDON AWC | LEDYARD | 81::OLD TROLLEY:RD::LEDYARD:CT | OLD TROLLEY OLD TROLLEY | 1 | 7/2/2018 | 7/2/2018 19:20 |
| 3707667 | XF_OH:A:121:79988266 | NON | CHESHIRE AWC | WOLCOTT | WOLCOTT ( 1683) RD -- 121, WOLCOTT, CT 06716 | WOLCOTT WOLCOTT | 0 | 7/2/2018 | 7/2/2018 19:24 |
| 3707669 | XF_UG:B:#214:156964651 | OUT | DANIELSON AWC | BROOKLYN | #214::PROVIDENCE:RD::BROOKLYN:CT | PROVIDENCE PROVIDENCE | 6 | 7/2/2018 | 7/2/2018 19:27 |
| 3707673 | FUSE_OH:925:33924184 | OUT | NEW LONDON AWC | LEDYARD | 925:N:GLENWOODS:RD::LEDYARD:CT | GLENWOODS GLENWOODS | 18 | 7/2/2018 | 7/2/2018 19:29 |
| 3707677 | XF_OH:C:24740:27702844 | OUT | TOLLAND AWC | WILLINGTON | 24740::VILLAGE HILL:RD::WILLINGTON:CT | VILLAGE HILL VILLAGE HILL | 4 | 7/2/2018 | 7/2/2018 19:35 |
| 3707681 | XF_OH:A:355:27685581 | OUT | TOLLAND AWC | STAFFORD | HIGHLAND ( 64) TER -- 355, STAFFORD SPGS, CT 06076 | HIGHLAND HIGHLAND | 1 | 7/2/2018 | 7/2/2018 19:40 |
| 3707682 | LB_ELB:#90:160340527 | OUT | NEWTOWN AWC | NEW FAIRFIELD | #90::CORNELL:RD::NEW FAIRFIELD:CT | CORNELL CORNELL | 28 | 7/2/2018 | 7/2/2018 19:41 |
| 3707683 | XF_NET_POS:N1:23846523 | NON | HARTFORD AWC | HARTFORD | ZION ( 541) ST APT 3-NORTH -- M, HARTFORD, CT 06106 | WARD WARD | 0 | 7/2/2018 | 7/2/2018 19:42 |
| 3707684 | XF_OH:C:11302:21161435 | NON | STAMFORD AWC | STAMFORD | TRINITY PASS ( 180) RD -- 11304, STAMFORD, CT 06903 | TRINITY PASS TRINITY PASS | 0 | 7/2/2018 | 7/2/2018 19:42 |
| 3707691 | XF_UG:A:#130:14698293 | NON | CHESHIRE AWC | WOLCOTT | RICHARD ( 50) AVE -- HH130, WOLCOTT, CT 06716 | RICHARD RICHARD | 0 | 7/2/2018 | 7/2/2018 19:50 |
| 3707692 | XF_NET_POS:N25:24034024 | OUT | HARTFORD AWC | HARTFORD | ASYLUM ( 967) AVE APT 6B -- MH5198, HARTFORD, CT 06105 | ASYLUM ASYLUM | 1 | 7/2/2018 | 7/2/2018 19:50 |
| 3707694 | XF_OH:ABC:1656:20577268 | OUT | STAMFORD AWC | STAMFORD | SELLECK ( 60) ST UNIT STORE -- 3161, STAMFORD, CT 06902 | SELLECK SELLECK | 1 | 7/2/2018 | 7/2/2018 19:52 |
| 3707696 | XF_OH:C:8863:16866122 | NON | CHESHIRE AWC | BRISTOL | BREWSTER ( 376) RD -- 8908, BRISTOL, CT 06010 | BREWSTER BREWSTER | 0 | 7/2/2018 | 7/2/2018 19:56 |
| 3707697 | XF_OH:C:5477:6984437 | OUT | TORRINGTON AWC | BURLINGTON | NASSAHEGAN ( 50) DR -- 5474, BURLINGTON, CT 06013 | NASSAHEGAN NASSAHEGAN | 1 | 7/2/2018 | 7/2/2018 19:58 |
| 3707698 | XF_OH:C:17180:21163541 | NON | STAMFORD AWC | STAMFORD | WOODBINE ( 369) RD -- 8314, STAMFORD, CT 06903 | WOODBINE WOODBINE | 0 | 7/2/2018 | 7/2/2018 20:01 |
| 3707701 | XF_OH:BC:5611:14263020 | OUT | CHESHIRE AWC | WATERBURY | ALLEN ( 212) ST -- 9096, WATERBURY, CT 06706 | ALLEN ALLEN | 1 | 7/2/2018 | 7/2/2018 20:04 |
| 3707707 | XF_OH:C:12083:11096036 | OUT | NEWTOWN AWC | WASHINGTON | RIVER ( 13) RD UNIT D -- 12082, WASHINGTON DEPOT, CT 06794 | TOWN HALL TOWN HALL | 1 | 7/2/2018 | 7/2/2018 20:09 |
| 3707708 | FUSE_OH:25075:14483291 | OUT | NEWTOWN AWC | OXFORD | 25075::MOOSE HILL:RD::OXFORD:CT | MOOSE HILL MOOSE HILL | 45 | 7/2/2018 | 7/2/2018 20:19 |
| 3707714 | XF_OH:B:1638:20811757 | OUT | NORWALK AWC | NORWALK | W CEDAR ( 167) ST APT 14 -- 1638U, NORWALK, CT 06854 | CEDAR CEDAR | 1 | 7/2/2018 | 7/2/2018 20:25 |
| 3707723 | XF_OH:B:1638:20811757 | OUT | NORWALK AWC | NORWALK | W CEDAR ( 167) ST APT 14 -- 1638U, NORWALK, CT 06854 | CEDAR CEDAR | 1 | 7/2/2018 | 7/2/2018 20:36 |
| 3707725 | XF_OH:C:3718:21164602 | NON | STAMFORD AWC | STAMFORD | ROCK RIMMON ( 674) RD -- 3716, STAMFORD, CT 06903 | ROCK RIMMON ROCK RIMMON | 0 | 7/2/2018 | 7/2/2018 20:40 |
| 3707726 | XF_OH:A:28451:14483200 | NON | NEWTOWN AWC | OXFORD | MOOSE HILL ( 31) RD -- 2546, OXFORD, CT 06478 | MOOSE HILL MOOSE HILL | 0 | 7/2/2018 | 7/2/2018 20:45 |
| 3707729 | XF_OH:B:712:17157560 | OUT | CHESHIRE AWC | PLYMOUTH | 712::MAIN:ST::PLYMOUTH:CT | MAIN MAIN | 12 | 7/2/2018 | 7/2/2018 20:48 |

| EVENT NAME | DEVICE NAME | EVENT TYPE NAME | AREA | TOWN | EVENT LOCATION | EVENT STREET | ACT_CUST_OUT | START DATE | DEEN DATE TIME |
|---|---|---|---|---|---|---|---|---|---|
| 3707730 | XF_NET_POS:N25:24021273 | OUT | HARTFORD AWC | HARTFORD | ASYLUM ( 967) AVE APT 7H -- MH5198, HARTFORD, CT 06105 | ASYLUM ASYLUM | 1 | 7/2/2018 | 7/2/2018 20:50 |
| 3707731 | XF_OH:AC:62345:80145007 | NON | CHESHIRE AWC | WATERBURY | CHARLES ( 80) ST FL 1 -- 62344, WATERBURY, CT 06708 | CHARLES CHARLES | 0 | 7/2/2018 | 7/2/2018 20:53 |
| 3707732 | XF_OH:C:9074:21129596 | OUT | STAMFORD AWC | STAMFORD | 9074::CRYSTAL LAKE:RD::STAMFORD:CT | CRYSTAL LAKE CRYSTAL LAKE | 9 | 7/2/2018 | 7/2/2018 20:58 |
| 3707733 | XF_UG:A:#728:6991171 | NON | TORRINGTON AWC | BURLINGTON | TAINE MOUNTAIN ( 83) RD -- PAD 1003, BURLINGTON, CT 06013 | TAINE MOUNTAIN TAINE MOUNTAIN | 0 | 7/2/2018 | 7/2/2018 21:01 |
| 3707739 | FUSE_OH:727:10989902 | OUT | NEWTOWN AWC | BRIDGEWATER | 727::OLD TURNPIKE:RD::BRIDGEWATER:CT | OLD TURNPIKE OLD TURNPIKE | 40 | 7/2/2018 | 7/2/2018 21:20 |
| 3707742 | XF_OH:AC:7752:14658505 | OUT | CHESHIRE AWC | WATERBURY | WILSON ( 500) ST FL 2 -- 62647, WATERBURY, CT 06708 | WILSON WILSON | 1 | 7/2/2018 | 7/2/2018 21:23 |
| 3707744 | XF_OH:B:159:27753672 | OUT | DANIELSON AWC | PLAINFIELD | 159::STERLING HILL:RD::PLAINFIELD:CT | STERLING HILL STERLING HILL | 6 | 7/2/2018 | 7/2/2018 21:36 |
| 3707745 | XF_OH:AC:743:23925639 | OUT | HARTFORD AWC | WETHERSFIELD | 743::LEXINGTON:ST::WETHERSFIELD:CT | LEXINGTON LEXINGTON | 13 | 7/2/2018 | 7/2/2018 21:38 |
| 3707748 | XF_OH:B:6290:21193295 | OUT | NORWALK AWC | NORWALK | SILK ( 17) ST -- 6290, NORWALK, CT 06850 | SILK SILK | 1 | 7/2/2018 | 7/2/2018 21:54 |
| 3707750 | XF_OH:C:G3143:14475641 | OUT | NEWTOWN AWC | OXFORD | G3143::OLD COUNTRY:RD::OXFORD:CT | OLD COUNTRY OLD COUNTRY | 7 | 7/2/2018 | 7/2/2018 21:58 |
| 3707751 | XF_OH:C:1203:34148267 | OUT | NEW LONDON AWC | WATERFORD | JORDAN COVE ( 1) RD -- 1206 7, WATERFORD, CT 06385 | SHORE SHORE | 1 | 7/2/2018 | 7/2/2018 22:00 |
| 3707752 | XF_OH:B:1443:10989983 | NON | NEWTOWN AWC | BRIDGEWATER | QUARRY ( 46) RD LOT 2 -- P 1443, BRIDGEWATER, CT 06752 | QUARRY QUARRY | 0 | 7/2/2018 | 7/2/2018 22:02 |
| 3707753 | XF_OH:B:6290:21193295 | NON | NORWALK AWC | NORWALK | SILK ( 17) ST -- 6290, NORWALK, CT 06850 | SILK SILK | 0 | 7/2/2018 | 7/2/2018 22:03 |
| 3707755 | XF_OH:B:S22:10882585 | NON | NEWTOWN AWC | SOUTHBURY | MANOR ( 281) RD -- S21 1/2, SOUTHBURY, CT 06488 | MANOR MANOR | 0 | 7/2/2018 | 7/2/2018 22:09 |
| 3707758 | FUSE_UG:125:17211621 | OUT | CHESHIRE AWC | FARMINGTON | 125::FARMINGTON:AVE::FARMINGTON:CT | FARMINGTON FARMINGTON | 78 | 7/2/2018 | 7/2/2018 22:28 |
| 3707760 | XF_OH:A:3748:24006747 | NON | HARTFORD AWC | HARTFORD | VINE ( 149) ST FL 2 -- 3749, HARTFORD, CT 06112 | VINE VINE | 0 | 7/2/2018 | 7/2/2018 22:15 |
| 3707761 | XF_OH:B:2275:10335795 | OUT | NEWTOWN AWC | DANBURY | 2275::PEARL:ST::DANBURY:CT | PEARL PEARL | 17 | 7/2/2018 | 7/2/2018 22:35 |
| 3707762 | XF_OH:C:5376:133360854 | NON | CHESHIRE AWC | CHESHIRE | HIGHLAND () AVE -- 1, CHESHIRE, CT 06410 | WOODBURY WOODBURY | 0 | 7/2/2018 | 7/2/2018 22:36 |
| 3707764 | XF_OH:A:227:34470203 | OUT | NEW LONDON AWC | MONTVILLE | ROUTE 163 ( 627) -- 3547, OAKDALE, CT 06370 | PALMERTOWN PALMERTOWN | 1 | 7/2/2018 | 7/2/2018 22:42 |
| 3707765 | XF_OH:ABC:2368:24468081 | OUT | HARTFORD AWC | WEST HARTFORD | CONCORD ( 10) ST APT C3 -- 2368, WEST HARTFORD, CT 06119 | CONCORD CONCORD | 1 | 7/2/2018 | 7/2/2018 22:51 |
| 3707767 | XF_UG:C:#2273:50293253 | OUT | HARTFORD AWC | HARTFORD | GOODWIN ( 36) CIR -- HH2273A, HARTFORD, CT 06105 | GOODWIN GOODWIN | 1 | 7/2/2018 | 7/2/2018 22:55 |
| 3707768 | XF_OH:B:4591:34245862 | OUT | NEW LONDON AWC | STONINGTON | 4591::JERRY BROWN:RD::STONINGTON:CT | JERRY BROWNE JERRY BROWNE | 1 | 7/2/2018 | 7/2/2018 22:55 |
| 3707770 | XF_OH:A:1813:27149236 | OUT | TOLLAND AWC | MANSFIELD | 1813::WOODLAND:RD::MANSFIELD:CT | WOODLAND WOODLAND | 3 | 7/2/2018 | 7/2/2018 23:01 |
| 3707771 | XF_NET_POS:N25:24034024 | OUT | HARTFORD AWC | HARTFORD | ASYLUM ( 967) AVE APT 7G -- MH5198, HARTFORD, CT 06105 | ASYLUM ASYLUM | 1 | 7/2/2018 | 7/2/2018 23:06 |
| 3707772 | XF_UG:C:#1212:17505221 | OUT | HARTFORD AWC | SIMSBURY | CANAAN ( 21) WAY -- U1212, SIMSBURY, CT 06070 | CANAAN CANAAN | 1 | 7/2/2018 | 7/2/2018 23:34 |
| 3707774 | FUSE_UG:4016:34896410 | OUT | MADISON AWC | MADISON | 4016::STRAWBERRY HILL:RD::MADISON:CT | STRAWBERRY HILL STRAWBERRY HILL | 4 | 7/2/2018 | 7/2/2018 23:45 |
| 3707777 | XF_OH:BC:9020:14322618 | OUT | CHESHIRE AWC | WATERBURY | HAUSER ( 273) ST -- 9023, WATERBURY, CT 06704 | HAUSER HAUSER | 1 | 7/3/2018 | 7/3/2018 0:30 |
| 3707778 | LB_DSC_OH:3948:197031412 | OUT | TORRINGTON AWC | HARTLAND | 3948::RIVERTON:RD::HARTLAND:CT | RIVERTON RIVERTON | 281 | 7/3/2018 | 7/3/2018 0:34 |
| 3707784 | ELB:#428:161819558 | OUT | MADISON AWC | MADISON | #428::STRAWBERRY HILL:RD::MADISON:CT | STRAWBERRY HILL STRAWBERRY HILL | 5 | 7/2/2018 | 7/2/2018 23:45 |
| 3707787 | FUSE_OH:2674:313186384 | OUT | FALLS VILLAGE AWC | CORNWALL | 2674::RIVER:RD::CORNWALL:CT | RIVER RIVER | 3 | 7/3/2018 | 7/3/2018 1:18 |
| 3707789 | FUSE_UG:8524:24214339 | OUT | HARTFORD AWC | MANCHESTER | 8524::SLATER:ST::MANCHESTER:CT | SLATER SLATER | 302 | 7/3/2018 | 7/3/2018 6:31 |
| 3707789 | FUSE_UG:8524:24214339 | OUT | HARTFORD AWC | MANCHESTER | 8524::SLATER:ST::MANCHESTER:CT | SLATER SLATER | 562 | 7/3/2018 | 7/3/2018 1:31 |
| 3707791 | XF_OH:B:39:27539967 | OUT | TOLLAND AWC | VERNON | 39::PROSPECT:ST::VERNON:CT | PROSPECT PROSPECT | 6 | 7/3/2018 | 7/3/2018 1:37 |
| 3707792 | SCADA_SR:3116:37F1-71S | OUT | NEWTOWN AWC | MONROE | 3116:W:MAIDEN:LN::MONROE:CT | MAIDEN MAIDEN | 8 | 7/3/2018 | 7/3/2018 1:48 |
| 3707792 | SCADA_SR:3116:37F1-71S | OUT | NEWTOWN AWC | MONROE | 3116:W:MAIDEN:LN::MONROE:CT | MAIDEN MAIDEN | 62 | 7/3/2018 | 7/3/2018 1:48 |
| 3707792 | SCADA_SR:3116:37F1-71S | OUT | NEWTOWN AWC | MONROE | 3116:W:MAIDEN:LN::MONROE:CT | MAIDEN MAIDEN | 114 | 7/3/2018 | 7/3/2018 1:48 |
| 3707793 | XF_OH:B:4015:34891603 | OUT | MADISON AWC | MADISON | STRAWBERRY HILL ( 39) RD -- 2616-5, MADISON, CT 06443 | STRAWBERRY HILL STRAWBERRY HILL | 1 | 7/3/2018 | 7/3/2018 1:52 |
| 3707795 | XF_OH:C:A1142:10640067 | NON | NEWTOWN AWC | NEW MILFORD | TOWN FARM ( 64) RD -- A1137, NEW MILFORD, CT 06776 | TOWN FARM TOWN FARM | 0 | 7/3/2018 | 7/3/2018 2:04 |
| 3707797 | XF_OH:C:6235:20964541 | NON | NORWALK AWC | NEW CANAAN | VALLEY ( 516) RD -- 6235, NEW CANAAN, CT 06840 | VALLEY VALLEY | 0 | 7/3/2018 | 7/3/2018 2:06 |
| 3707799 | XF_OH:B:3114:11244606 | NON | NEWTOWN AWC | MONROE | W MAIDEN ( 64) LN -- 2926, MONROE, CT 06468 | MAIDEN MAIDEN | 0 | 7/3/2018 | 7/3/2018 2:10 |
| 3707800 | XF_OH:C:6235:20964541 | OUT | NORWALK AWC | NEW CANAAN | 6235::VALLEY:RD::NEW CANAAN:CT | VALLEY VALLEY | 1 | 7/3/2018 | 7/3/2018 2:15 |
| 3707801 | XF_UG:C:#2030:17761694 | OUT | TOLLAND AWC | GRANBY | THRONEBROOK ( 20) RD -- PAD2030, WEST GRANBY, CT 06090 | THRONEBROOK THRONEBROOK | 1 | 7/3/2018 | 7/3/2018 2:41 |
| 3707802 | 1pOH:37J1:63467667 | OUT | FALLS VILLAGE AWC | CORNWALL | ::PUSHEM UP FARM:RD::CORNWALL:CT | PUSHEM UP FARM PUSHEM UP FARM | 4 | 7/3/2018 | 7/3/2018 1:18 |
| 3707803 | FUSE_OH:B13:14148434 | OUT | TORRINGTON AWC | BETHLEHEM | B13::CARMEL HILL:RD::BETHLEHEM:CT | CARMEL HILL CARMEL HILL | 5 | 7/3/2018 | 7/3/2018 3:14 |
| 3707805 | 2P_RR:4706:10635710 | OUT | NEWTOWN AWC | NEW MILFORD | 4706::TOWN FARM:RD::NEW MILFORD:CT | TOWN FARM TOWN FARM | 135 | 7/3/2018 | 7/3/2018 3:40 |
| 3707807 | FUSE_UG:56:17589562 | OUT | CHESHIRE AWC | FARMINGTON | 56::MAIN:ST::FARMINGTON:CT | MAIN MAIN | 115 | 7/3/2018 | 7/3/2018 6:56 |
| 3707807 | FUSE_UG:56:17589562 | OUT | CHESHIRE AWC | FARMINGTON | 56::MAIN:ST::FARMINGTON:CT | MAIN MAIN | 40 | 7/3/2018 | 7/3/2018 3:41 |
| 3707808 | ELB:#738:161819775 | OUT | MADISON AWC | MADISON | #738::STRAWBERRY HILL:RD::MADISON:CT | STRAWBERRY HILL STRAWBERRY HILL | 4 | 7/2/2018 | 7/2/2018 23:45 |
| 3707808 | ELB:#738:161819775 | OUT | MADISON AWC | MADISON | #738::STRAWBERRY HILL:RD::MADISON:CT | STRAWBERRY HILL STRAWBERRY HILL | 4 | 7/2/2018 | 7/2/2018 23:45 |
| 3707809 | FUSE_UG:664:34890812 | OUT | MADISON AWC | MADISON | 664::HORSE POND:RD::MADISON:CT | HORSE POND HORSE POND | 36 | 7/3/2018 | 7/3/2018 3:44 |
| 3707811 | XF_UG:C:#229:34875591 | OUT | MADISON AWC | MADISON | HAMMONASSETT MEADOWS ( 101) RD -- 664, MADISON, CT 06443 | HAMMONASSET MEADOWS HAMMONASSET | 1 | 7/3/2018 | 7/3/2018 3:52 |
| 3707812 | XF_UG:C:#227:34874214 | OUT | MADISON AWC | MADISON | HAMMONASSETT MEADOWS ( 83) RD -- PAD E, MADISON, CT 06443 | HAMMONASSET MEADOWS HAMMONASSET | 1 | 7/3/2018 | 7/3/2018 3:59 |
| 3707814 | XF_OH:B:79528:20232685 | NON | STAMFORD AWC | GREENWICH | RUSTIC VIEW ( 30) RD -- 1, GREENWICH, CT 06830 | RUSTIC VIEW RUSTIC VIEW | 0 | 7/3/2018 | 7/3/2018 4:29 |

| EVENT NAME | DEVICE NAME | EVENT TYPE NAME | AREA | TOWN | EVENT LOCATION | EVENT STREET | ACT_CUST_OUT | START DATE | DEEN DATE TIME |
|---|---|---|---|---|---|---|---|---|---|
| 3707816 | XF_OH:B:1432:20166842 | NON | STAMFORD AWC | DARIEN | HOLLOW TREE RIDGE ( 870) RD -- 1432, DARIEN, CT 06820 | HOLLOW TREE RIDGE HOLLOW TREE RIDGE | 0 | 7/3/2018 | 7/3/2018 4:55 |
| 3707817 | XF_UG:B:#2480:32016434 | OUT | HARTFORD AWC | CROMWELL | RIVER PARK ( 3) DR LOT 2 -- PAD 2480, CROMWELL, CT 06416 | RIVER PARK RIVER PARK | 1 | 7/3/2018 | 7/3/2018 5:12 |
| 3707822 | XF_OH:BC:46042:17199769 | NON | CHESHIRE AWC | NEW BRITAIN | FARMINGTON ( 693) AVE -- 174, NEW BRITAIN, CT 06053 | FARMINGTON FARMINGTON | 0 | 7/3/2018 | 7/3/2018 5:49 |
| 3707826 | FUSE_UG:B7:14148958 | OUT | TORRINGTON AWC | BETHLEHEM | B7::CRANE HOLLOW:RD::BETHLEHEM:CT | CRANE HOLLOW CRANE HOLLOW | 3 | 7/3/2018 | 7/3/2018 3:14 |
| 3707827 | XF_UG:C:#3213:34999012 | OUT | HARTFORD AWC | MANCHESTER | BUCKLAND HILLS ( 345) DR APT 8323 -- U, MANCHESTER, CT 06042 | BUCKLAND HILLS BUCKLAND HILLS | 1 | 7/3/2018 | 7/3/2018 3:56 |
| 3707829 | XF_OH:C:4551:6968565 | NON | TORRINGTON AWC | BURLINGTON | TOWN LINE ( 18) RD -- 4551, BURLINGTON, CT 06013 | TOWN LINE TOWN LINE | 0 | 7/3/2018 | 7/3/2018 5:58 |
| 3707834 | FUSE_UG:#169:36F1-21-1 | OUT | NEW LONDON AWC | WATERFORD | #169::WEIGH STATION EXIT:::WATERFORD:CT | INTERSTATE 95 INTERSTATE 95 | 12 | 7/3/2018 | 7/3/2018 6:28 |
| 3707834 | FUSE_UG:#169:36F1-21-1 | OUT | NEW LONDON AWC | WATERFORD | #169::WEIGH STATION EXIT:::WATERFORD:CT | INTERSTATE 95 INTERSTATE 95 | 20 | 7/3/2018 | 7/3/2018 6:28 |
| 3707835 | XF_UG:C:#3212:34998851 | OUT | HARTFORD AWC | MANCHESTER | BUCKLAND HILLS ( 345) DR APT 8323 -- U, MANCHESTER, CT 06042 | BUCKLAND HILLS BUCKLAND HILLS | 1 | 7/3/2018 | 7/3/2018 6:29 |
| 3707836 | XF_OH:B:4549:34041801 | NON | MADISON AWC | BRANFORD | WOODVALE ( 16) RD -- 4549 5, BRANFORD, CT 06405 | WOODVALE WOODVALE | 0 | 7/3/2018 | 7/3/2018 6:32 |
| 3707837 | FUSE_OH:2811:110654109 | OUT | NEW LONDON AWC | WATERFORD | 2811::GREAT NECK:RD::WATERFORD:CT | GREAT NECK GREAT NECK | 18 | 7/3/2018 | 7/3/2018 6:37 |
| 3707838 | XF_OH:A:6271:86330270 | OUT | NEWTOWN AWC | DANBURY | WHITE ( 243) ST APT 2 -- 493, DANBURY, CT 06810 | COLE COLE | 1 | 7/3/2018 | 7/3/2018 6:40 |
| 3707840 | XF_OH:ABC:940:17648222 | NON | CHESHIRE AWC | FARMINGTON | NEW BRITAIN ( 537) AVE UNIT A -- 940, UNIONVILLE, CT 06085 | NEW BRITAIN NEW BRITAIN | 0 | 7/3/2018 | 7/3/2018 6:49 |
| 3707844 | XF_OH:A:24783:20493179 | OUT | NORWALK AWC | WESTON | 24783::CRICKET:LN::WESTON:CT | CRICKET CRICKET | 3 | 7/3/2018 | 7/3/2018 6:59 |
| 3707846 | XF_OH:B:1231:34891659 | NON | MADISON AWC | CLINTON | RIDGE ROAD ( 6) TRL -- 1235 MS R1231, CLINTON, CT 06413 | RIVER RIVER | 0 | 7/3/2018 | 7/3/2018 7:04 |
| 3707851 | XF_OH:A:3777:11244296 | OUT | NEWTOWN AWC | MONROE | 3777::WELLS:RD::MONROE:CT | WELLS WELLS | 1 | 7/3/2018 | 7/3/2018 7:10 |
| 3707852 | ELB:#3267:161185679 | OUT | HARTFORD AWC | MANCHESTER | #3267::SLATER:ST::MANCHESTER:CT | SLATER SLATER | 109 | 7/3/2018 | 7/3/2018 1:31 |
| 3707854 | FUSE_UG:8524:24214339 | OUT | HARTFORD AWC | MANCHESTER | 8524::SLATER:ST::MANCHESTER:CT | SLATER SLATER | 415 | 7/3/2018 | 7/3/2018 7:12 |
| 3707855 | FUSE_OH:1001:6884326 | OUT | HARTFORD AWC | AVON | 1001::COUNTRY CLUB:RD::AVON:CT | COUNTRY CLUB COUNTRY CLUB | 11 | 7/3/2018 | 7/3/2018 7:14 |
| 3707857 | ELB:HEX#3263:183496330 | OUT | HARTFORD AWC | MANCHESTER | HEX#3263::BUCKLAND HILLS:DR::MANCHESTER:CT | BUCKLAND HILLS BUCKLAND HILLS | 219 | 7/3/2018 | 7/3/2018 7:14 |
| 3707860 | XF_OH:C:296:34102728 | OUT | NEW LONDON AWC | WATERFORD | 296::ROUTE 85:::WATERFORD:CT | ROUTE 85 ROUTE 85 | 1 | 7/3/2018 | 7/3/2018 7:27 |
| 3707861 | XF_UG:A:#835:6884412 | NON | HARTFORD AWC | AVON | CAMELOT ( 11) LN -- VLT835, AVON, CT 06001 | CAMELOT CAMELOT | 0 | 7/3/2018 | 7/3/2018 7:29 |
| 3707864 | XF_UG:ABC:#379:14183450 | NON | CHESHIRE AWC | MIDDLEBURY | MIDDLEBURY ( 2132) RD -- PAD 379, MIDDLEBURY, CT 06762 | MIDDLEBURY MIDDLEBURY | 0 | 7/3/2018 | 7/3/2018 7:31 |
| 3707865 | XF_OH:B:798:20192699 | NON | STAMFORD AWC | DARIEN | MAPLE ( 17) ST -- 1681, DARIEN, CT 06820 | MAPLE MAPLE | 0 | 7/3/2018 | 7/3/2018 7:33 |
| 3707866 | XF_UG:B:#3164:186118880 | OUT | STAMFORD AWC | STAMFORD | ORCHARD ( 26) ST UNIT B -- 3162, STAMFORD, CT 06902 | GREENWICH GREENWICH | 1 | 7/3/2018 | 7/3/2018 7:33 |
| 3707867 | FUSE_OH:1617:20578035 | OUT | STAMFORD AWC | STAMFORD | 1617::SELLECK:ST::STAMFORD:CT | SELLECK SELLECK | 104 | 7/3/2018 | 7/3/2018 7:34 |
| 3707872 | XF_OH:B:37364:33998797 | OUT | MADISON AWC | BRANFORD | PENT ( 93) RD -- 37365 R36366, BRANFORD, CT 06405 | ROSE HILL ROSE HILL | 1 | 7/3/2018 | 7/3/2018 7:50 |
| 3707874 | FUSE_OH:1202:10601349 | OUT | NEWTOWN AWC | REDDING | 1202::BETHEL REDDING:RD::REDDING:CT | BETHEL REDDING BETHEL REDDING | 27 | 7/3/2018 | 7/3/2018 7:56 |
| 3707875 | FUSE_OH:4450:17335729 | OUT | CHESHIRE AWC | MERIDEN | 4450::MILLER:AVE::MERIDEN:CT | MILLER MILLER | 12 | 7/3/2018 | 7/3/2018 7:57 |
| 3707876 | XF_OH:B:1177:24149662 | NON | HARTFORD AWC | MANCHESTER | BROOKFIELD ( 35) ST -- 1178, MANCHESTER, CT 06040 | BROOKFIELD BROOKFIELD | 0 | 7/3/2018 | 7/3/2018 7:58 |
| 3707881 | FUSE_OH:24615:14105411 | OUT | NEWTOWN AWC | OXFORD | 24615::HOGS BACK:RD::OXFORD:CT | HOGS BACK HOGS BACK | 1 | 7/3/2018 | 7/3/2018 8:15 |
| 3707882 | XF_OH:B:811:34306014 | NON | NEW LONDON AWC | STONINGTON | HATCH ( 8) ST FL 1 -- 811-1********, MYSTIC, CT 06355 | HATCH HATCH | 0 | 7/3/2018 | 7/3/2018 8:18 |
| 3707884 | FUSE_UG:6261:32107528 | OUT | EAST HAMPTON AWC | MIDDLETOWN | 6261::CONGDON:ST::MIDDLETOWN:CT | CONGDON CONGDON | 31 | 7/3/2018 | 7/3/2018 8:21 |
| 3707887 | XF_OH:A:265:27041630 | NON | EAST HAMPTON AWC | LEBANON | E HEBRON ( 186) TPKE -- 265, LEBANON, CT 06249 | HEBRON TURNPIKE HEBRON TURNPIKE | 0 | 7/3/2018 | 7/3/2018 8:28 |
| 3707890 | XF_UG:A:#3274:24214481 | OUT | HARTFORD AWC | MANCHESTER | BUCKLAND HILLS ( 465) DR APT 31122 -- PAD3268, MANCHESTER, CT 06 | SLATER SLATER | 1 | 7/3/2018 | 7/3/2018 8:30 |
| 3707891 | FUSE_OH:1753:49717050 | OUT | MADISON AWC | HADDAM | 1753::BRAULT HILL:RD::HADDAM:CT | BRAULT HILL BRAULT HILL | 64 | 7/3/2018 | 7/3/2018 8:38 |
| 3707896 | XF_OH:ABC:4458:14402158 | NON | CHESHIRE AWC | SOUTHINGTON | MERIDEN WATERBURY ( 1662) TPKE -- M, MILLDALE, CT 06467 | MERIDEN WATERBURY MERIDEN WATERBUR | 0 | 7/3/2018 | 7/3/2018 8:44 |
| 3707898 | XF_OH:B:2183:10865481 | NON | NEWTOWN AWC | MONROE | HURD ( 70) AVE -- 1311, MONROE, CT 06468 | HURD HURD | 0 | 7/3/2018 | 7/3/2018 8:45 |
| 3707899 | XF_OH:B:17553:28156535 | OUT | TOLLAND AWC | ENFIELD | MISSILE ( 11) DR -- 17553, ENFIELD, CT 06082 | MISSILE MISSILE | 1 | 7/3/2018 | 7/3/2018 8:52 |
| 3707900 | XF_OH:A:172:27472275 | NON | EAST HAMPTON AWC | WINDHAM | SPRING ( 7) ST APT 1 -- 172, WILLIMANTIC, CT 06226 | SPRING SPRING | 0 | 7/3/2018 | 7/3/2018 8:54 |
| 3707903 | XF_OH:C:2701:10427001 | NON | NEWTOWN AWC | DANBURY | LEE MAC ( 2) AVE APT A-DMV -- PAD 509, DANBURY, CT 06810 | TRIANGLE TRIANGLE | 0 | 7/3/2018 | 7/3/2018 8:56 |
| 3707904 | FUSE_OH:2591:34812509 | OUT | MADISON AWC | GUILFORD | 2591::LONG HILL:RD::GUILFORD:CT | LONG HILL LONG HILL | 74 | 7/3/2018 | 7/3/2018 8:56 |
| 3707905 | XF_OH:AB:2876:27224334 | NON | DANIELSON AWC | PLAINFIELD | LILLIBRIDGE ( 77) RD -- 161, PLAINFIELD, CT 06374 | LILLIBRIDGE LILLIBRIDGE | 0 | 7/3/2018 | 7/3/2018 8:57 |
| 3707908 | XF_UG:C:#946:17208493 | OUT | HARTFORD AWC | AVON | HEMLOCK ( 3) LN -- U, AVON, CT 06001 | HEMLOCK HEMLOCK | 1 | 7/3/2018 | 7/3/2018 8:58 |
| 3707911 | XF_OH:B:1549:27589055 | OUT | TOLLAND AWC | VERNON | NORTH ( 19) TER -- 13140/OFF1548, VERNON, CT 06066 | MIDDLE MIDDLE | 1 | 7/3/2018 | 7/3/2018 9:00 |
| 3707912 | XF_OH:C:22566:27491115 | OUT | TOLLAND AWC | VERNON | PARKWEST ( 77) DR -- 22566, VERNON, CT 06066 | PARKWEST PARKWEST | 1 | 7/3/2018 | 7/3/2018 9:00 |
| 3707914 | XF_OH:A:2066:150410567 | NON | DANIELSON AWC | THOMPSON | LOGEE ( 51) RD -- 2501, THOMPSON, CT 06277 | LOGEE LOGEE | 0 | 7/3/2018 | 7/3/2018 9:02 |
| 3707915 | XF_OH:B:811:34306014 | OUT | NEW LONDON AWC | STONINGTON | 811::HATCH:ST::STONINGTON:CT | HATCH HATCH | 11 | 7/3/2018 | 7/3/2018 9:04 |
| 3707919 | XF_UG:C:#995:21050156 | NON | STAMFORD AWC | STAMFORD | S LAKE ( 175) DR -- P995, STAMFORD, CT 06903 | SOUTH LAKE SOUTH LAKE | 0 | 7/3/2018 | 7/3/2018 9:04 |
| 3707920 | XF_OH:B:17553:28156535 | NON | TOLLAND AWC | ENFIELD | MISSILE ( 11) DR -- 17553, ENFIELD, CT 06082 | MISSILE MISSILE | 0 | 7/3/2018 | 7/3/2018 9:08 |
| 3707922 | XF_OH:A:3358:34872425 | NON | MADISON AWC | MADISON | PRINCESS ( 77) DR -- 2870, MADISON, CT 06443 | PRINCESS PRINCESS | 0 | 7/3/2018 | 7/3/2018 9:09 |
| 3707924 | XF_OH:A:16668:20288431 | NON | NORWALK AWC | NORWALK | WAYFARING ( 33) RD -- 16669, NORWALK, CT 06851 | WAYFARING WAYFARING | 0 | 7/3/2018 | 7/3/2018 9:10 |
| 3707926 | XF_OH:B:1549:27589055 | NON | TOLLAND AWC | VERNON | NORTH ( 19) TER -- 13140/OFF1548, VERNON, CT 06066 | MIDDLE MIDDLE | 0 | 7/3/2018 | 7/3/2018 9:11 |

| EVENT NAME | DEVICE NAME | EVENT TYPE NAME | AREA | TOWN | EVENT LOCATION | EVENT STREET | ACT_CUST_OUT | START DATE | DEEN DATE TIME |
|---|---|---|---|---|---|---|---|---|---|
| 3707928 | XF_OH:C:78149:20258077 | NON | STAMFORD AWC | GREENWICH | RED COAT ( 19) LN -- 78149, GREENWICH, CT 06830 | REDCOAT REDCOAT | 0 | 7/3/2018 | 7/3/2018 9:11 |
| 3707931 | XF_OH:A:26092:28406255 | NON | TOLLAND AWC | TOLLAND | OAKWOOD ( 30) LN -- 30326, TOLLAND, CT 06084 | OAKWOOD OAKWOOD | 0 | 7/3/2018 | 7/3/2018 9:13 |
| 3707932 | FUSE_UG:1642:186118831 | OUT | STAMFORD AWC | STAMFORD | 1642::ORCHARD:ST::STAMFORD:CT | ORCHARD ORCHARD | 9 | 7/3/2018 | 7/3/2018 7:34 |
| 3707935 | XF_OH:A:10940:21166861 | OUT | STAMFORD AWC | STAMFORD | DON BOB ( 37) RD -- 10940, STAMFORD, CT 06903 | DON BOB DON BOB | 1 | 7/3/2018 | 7/3/2018 9:15 |
| 3707936 | XF_OH:B:509:20207215 | NON | STAMFORD AWC | DARIEN | BOSTON POST ( 2560) RD -- 509, DARIEN, CT 06820 | BOSTON POST BOSTON POST | 0 | 7/3/2018 | 7/3/2018 9:16 |
| 3707938 | FUSE_UG:#170:36F1-23-1 | OUT | NEW LONDON AWC | WATERFORD | #170::WEIGH STATION EXIT:::WATERFORD:CT | INTERSTATE 95 INTERSTATE 95 | 44 | 7/3/2018 | 7/3/2018 9:20 |
| 3707939 | FUSE_OH:3977:148143793 | OUT | NEW LONDON AWC | STONINGTON | 3977:S:BROAD:ST::STONINGTON:CT | BROAD BROAD | 16 | 7/3/2018 | 7/3/2018 9:22 |
| 3707940 | XF_OH:A:24220:20425476 | NON | NORWALK AWC | WILTON | WESTPORT ( 146) RD -- 8259, WILTON, CT 06897 | WESTPORT WESTPORT | 0 | 7/3/2018 | 7/3/2018 9:22 |
| 3707941 | XF_UG:ABC:#0230:34160383 | OUT | NEW LONDON AWC | WATERFORD | HARTFORD ( 850) TPKE STR H119 -- U, WATERFORD, CT 06385 | BROAD STREET BROAD STREET | 1 | 7/3/2018 | 7/3/2018 9:23 |
| 3707945 | XF_OH:B:413:26944570 | NON | DANIELSON AWC | CHAPLIN | 413::TOWER HILL:RD::CHAPLIN:CT | TOWER HILL TOWER HILL | 0 | 7/3/2018 | 7/3/2018 9:26 |
| 3707947 | XF_OH:A:532:31844085 | NON | CHESHIRE AWC | DURHAM | MICA HILL ( 68) RD -- H-532, DURHAM, CT 06422 | MICA HILL MICA HILL | 0 | 7/3/2018 | 7/3/2018 9:26 |
| 3707948 | XF_OH:A:9701:90472807 | NON | NORWALK AWC | NORWALK | ELM ( 7) ST -- 9701, NORWALK, CT 06850 | ELM ELM | 0 | 7/3/2018 | 7/3/2018 9:30 |
| 3707950 | XF_OH:B:6789:84665970 | NON | NEWTOWN AWC | DANBURY | BELAIR ( 5) DR -- 6789, DANBURY, CT 06811 | BELAIR BELAIR | 0 | 7/3/2018 | 7/3/2018 9:36 |
| 3707951 | XF_OH:C:244:20540674 | NON | STAMFORD AWC | GREENWICH | RIDGEBROOK ( 21) RD -- 0, GREENWICH, CT 06830 | RIDGEBROOK RIDGEBROOK | 0 | 7/3/2018 | 7/3/2018 9:36 |
| 3707952 | XF_OH:A:2497:34175215 | NON | NEW LONDON AWC | EAST LYME | ACORN ( 14) DR -- 2497, NIANTIC, CT 06357 | ACORN ACORN | 0 | 7/3/2018 | 7/3/2018 9:36 |
| 3707956 | XF_OH:C:2982:16889866 | NON | CHESHIRE AWC | BETHANY | PERKINS ( 33) RD -- 2814, BETHANY, CT 06524 | HUMISTON HUMISTON | 0 | 7/3/2018 | 7/3/2018 9:42 |
| 3707959 | XF_OH:B:24687:20497497 | NON | NORWALK AWC | WESTON | NORFIELD ( 38) RD -- 25178A, WESTON, CT 06883 | NORFIELD NORFIELD | 0 | 7/3/2018 | 7/3/2018 9:43 |
| 3707960 | FUSE_OH:179:11133504 | OUT | NEWTOWN AWC | BROOKFIELD | 179::WHISCONIER:RD::BROOKFIELD:CT | WHISCONIER WHISCONIER | 20 | 7/3/2018 | 7/3/2018 9:45 |
| 3707961 | XF_OH:B:2386:10814229 | NON | NEWTOWN AWC | BROOKFIELD | LILAC ( 6) LN -- 2386, BROOKFIELD, CT 06804 | LILAC LILAC | 0 | 7/3/2018 | 7/3/2018 9:46 |
| 3707964 | XF_OH:B:4404:24558953 | NON | HARTFORD AWC | MANCHESTER | PARKER ( 331) ST -- 4405, MANCHESTER, CT 06040 | PARKER PARKER | 0 | 7/3/2018 | 7/3/2018 9:47 |
| 3707968 | XF_OH:C:930:11116398 | NON | NEWTOWN AWC | BROOKFIELD | MERWIN BROOK ( 31) RD -- 930, BROOKFIELD, CT 06804 | MERWIN BROOK MERWIN BROOK | 0 | 7/3/2018 | 7/3/2018 9:52 |
| 3707970 | XF_UG:A:#457:143372708 | NON | TOLLAND AWC | EAST WINDSOR | MASONS BROOK ( 9) LN -- 458A, EAST WINDSOR, CT 06088 | MASONS BROOK MASONS BROOK | 0 | 7/3/2018 | 7/3/2018 9:53 |
| 3707971 | XF_OH:B:2420:24105042 | OUT | HARTFORD AWC | EAST HARTFORD | SHANNON ( 102) RD -- 2423, EAST HARTFORD, CT 06118 | SHANNON SHANNON | 1 | 7/3/2018 | 7/3/2018 9:55 |
| 3707972 | XF_OH:C:4551:6968565 | NON | TORRINGTON AWC | BURLINGTON | TOWN LINE ( 18) RD -- 4551, BURLINGTON, CT 06013 | TOWN LINE TOWN LINE | 0 | 7/3/2018 | 7/3/2018 9:55 |
| 3707973 | XF_OH:B:4020:11140008 | NON | NEWTOWN AWC | NEWTOWN | OBTUSE ( 51) RD -- 4020, NEWTOWN, CT 06470 | OBTUSE OBTUSE | 0 | 7/3/2018 | 7/3/2018 9:56 |
| 3707974 | XF_OH:B:23951:14457244 | NON | NEWTOWN AWC | OXFORD | PARK ( 211) RD -- 23951 6294, OXFORD, CT 06478 | PARK PARK | 0 | 7/3/2018 | 7/3/2018 9:58 |
| 3707976 | XF_OH:B:4679:24434468 | NON | HARTFORD AWC | HARTFORD | FRANCIS ( 140) AVE FL 1 -- 4679, HARTFORD, CT 06106 | FRANCIS FRANCIS | 0 | 7/3/2018 | 7/3/2018 10:01 |
| 3707977 | XF_OH:C:16269:28164025 | OUT | TOLLAND AWC | ENFIELD | PLAY ( 27) RD -- 16268, ENFIELD, CT 06082 | PLAY PLAY | 1 | 7/3/2018 | 7/3/2018 10:06 |
| 3707979 | XF_OH:C:430:24351260 | NON | HARTFORD AWC | WETHERSFIELD | CHURCH ( 461) ST -- 429, WETHERSFIELD, CT 06109 | CHURCH CHURCH | 0 | 7/3/2018 | 7/3/2018 10:08 |
| 3707980 | XF_OH:B:18083:21222987 | NON | NORWALK AWC | WILTON | SADDLE RIDGE ( 31) RD -- 18433, WILTON, CT 06897 | SADDLE RIDGE SADDLE RIDGE | 0 | 7/3/2018 | 7/3/2018 10:08 |
| 3707981 | XF_OH:C:4569:34041983 | NON | MADISON AWC | BRANFORD | ARK ( 61) RD -- 4662-1, BRANFORD, CT 06405 | ARK ARK | 0 | 7/3/2018 | 7/3/2018 10:09 |
| 3707982 | XF_OH:C:14559:20776950 | NON | NORWALK AWC | WESTPORT | HOGAN ( 27) TRL -- 14559, WESTPORT, CT 06880 | HOGAN HOGAN | 0 | 7/3/2018 | 7/3/2018 10:10 |
| 3707984 | XF_OH:A:38680:34042130 | NON | MADISON AWC | BRANFORD | WILFORD ( 9) RD -- 40209, BRANFORD, CT 06405 | WILFORD WILFORD | 0 | 7/3/2018 | 7/3/2018 10:10 |
| 3707987 | XF_OH:B:2420:24105042 | OUT | HARTFORD AWC | EAST HARTFORD | 2420::SHANNON:RD::EAST HARTFORD:CT | SHANNON SHANNON | 16 | 7/3/2018 | 7/3/2018 10:11 |
| 3707989 | XF_OH:A:1964:27513262 | OUT | TOLLAND AWC | ELLINGTON | SNIPSIC LAKE ( 119) RD -- 1860, ELLINGTON, CT 06029 | SNIPSIC LAKE SNIPSIC LAKE | 1 | 7/3/2018 | 7/3/2018 10:16 |
| 3707991 | XF_OH:C:62290:14203019 | OUT | CHESHIRE AWC | WATERBURY | ESTHER ( 42) AVE -- 12691, WATERBURY, CT 06708 | ESTHER ESTHER | 1 | 7/3/2018 | 7/3/2018 10:17 |
| 3707993 | XF_OH:AB:4509:17281368 | NON | CHESHIRE AWC | CHESHIRE | 4509::HAWTHORNE:DR::CHESHIRE:CT | HAWTHORNE HAWTHORNE | 0 | 7/3/2018 | 7/3/2018 10:19 |
| 3707994 | XF_UG:ABC:#432:147166604 | NON | DANIELSON AWC | KILLINGLY | KILLINGLY COMMONS ( 1081) DR UNIT OWNERS -- 429, DAYVILLE, CT 06 | EXIT 93 EXIT 93 | 0 | 7/3/2018 | 7/3/2018 10:19 |
| 3707995 | XF_UG:ABC:VLT#1065:129F-1X | NON | STAMFORD AWC | STAMFORD | BROAD ( 7) ST -- MH59, STAMFORD, CT 06901 | BROAD BROAD | 0 | 7/3/2018 | 7/3/2018 10:21 |
| 3707996 | XF_OH:B:10481:21077411 | NON | STAMFORD AWC | STAMFORD | ROCKY RAPIDS ( 262) RD -- M, STAMFORD, CT 06903 | ROCKY RAPIDS ROCKY RAPIDS | 0 | 7/3/2018 | 7/3/2018 10:22 |
| 3707997 | XF_OH:C:4431:21075748 | NON | STAMFORD AWC | STAMFORD | ERSKINE ( 622) RD -- 10309, STAMFORD, CT 06903 | ERSKINE ERSKINE | 0 | 7/3/2018 | 7/3/2018 10:25 |
| 3707998 | XF_OH:A:876:24301315 | NON | HARTFORD AWC | WINDSOR | WELCH ( 37) AVE -- 831, WINDSOR, CT 06095 | MAPLE MAPLE | 0 | 7/3/2018 | 7/3/2018 10:26 |
| 3708000 | XF_OH:A:310:10790685 | NON | NEWTOWN AWC | NEW FAIRFIELD | PINE HILL ( 9) RD -- 310, NEW FAIRFIELD, CT 06812 | PINE HILL PINE HILL | 0 | 7/3/2018 | 7/3/2018 10:27 |
| 3708001 | XF_OH:C:62290:14203019 | OUT | CHESHIRE AWC | WATERBURY | 62290::ESTHER:AVE::WATERBURY:CT | ESTHER ESTHER | 19 | 7/3/2018 | 7/3/2018 10:28 |
| 3708002 | XF_UG:ABC:#1291:34160397 | NON | NEW LONDON AWC | WATERFORD | #1291::BROAD STREET:EXT::WATERFORD:CT | BROAD STREET BROAD STREET | 0 | 7/3/2018 | 7/3/2018 10:28 |
| 3708003 | XF_OH:A:G4227:14478207 | NON | NEWTOWN AWC | OXFORD | ROLLING HILLS ( 101) DR -- G4227, OXFORD, CT 06478 | ROLLING HILLS ROLLING HILLS | 0 | 7/3/2018 | 7/3/2018 10:28 |
| 3708005 | 1pUG:12N14:162362391-A | OUT | NEWTOWN AWC | REDDING | ::REGULATION:RD::REDDING:CT | REGULATION REGULATION | 5 | 7/3/2018 | 7/3/2018 7:56 |
| 3708009 | XF_OH:A:4563:10530873 | OUT | NEWTOWN AWC | NEWTOWN | 4563::POLE BRIDGE:RD::NEWTOWN:CT | POLE BRIDGE POLE BRIDGE | 3 | 7/3/2018 | 7/3/2018 10:36 |
| 3708012 | XF_OH:B:G7655:14525430 | NON | NEWTOWN AWC | OXFORD | PISGAH ( 33) RD -- 65613, OXFORD, CT 06478 | PISGAH PISGAH | 0 | 7/3/2018 | 7/3/2018 10:39 |
| 3708014 | XF_OH:BC:7093:14321549 | NON | CHESHIRE AWC | WATERBURY | ROSE ( 46) ST APT 1B -- 7603, WATERBURY, CT 06704 | ROSE ROSE | 0 | 7/3/2018 | 7/3/2018 10:40 |
| 3708015 | XF_OH:AC:176:17009900 | NON | CHESHIRE AWC | CHESHIRE | WATERBURY ( 1610) RD -- 6019, CHESHIRE, CT 06410 | WATERBURY WATERBURY | 0 | 7/3/2018 | 7/3/2018 10:42 |
| 3708017 | XF_UG:C:#1502:17527972 | NON | HARTFORD AWC | SIMSBURY | WINDHAM ( 6) DR -- VLT1502, SIMSBURY, CT 06070 | WINDHAM WINDHAM | 0 | 7/3/2018 | 7/3/2018 10:43 |
| 3708019 | XF_OH:AB:1082:6361817 | NON | TORRINGTON AWC | LITCHFIELD | SOUTH ( 139) ST -- 1082 1878, LITCHFIELD, CT 06759 | SOUTH SOUTH | 0 | 7/3/2018 | 7/3/2018 10:47 |

| EVENT NAME | DEVICE NAME | EVENT TYPE NAME | AREA | TOWN | EVENT LOCATION | EVENT STREET | ACT_CUST_OUT | START DATE | DEEN DATE TIME |
|---|---|---|---|---|---|---|---|---|---|
| 3708023 | XF_OH:B:C6877:14505661 | NON | NEWTOWN AWC | SOUTHBURY | S GEORGES HILL ( 11) RD APT 1-WEST -- C6876, SOUTHBURY, CT 06488 | GEORGES HILL GEORGES HILL | 0 | 7/3/2018 | 7/3/2018 10:51 |
| 3708025 | XF_OH:C:1451:24243201 | NON | HARTFORD AWC | WINDSOR | PROSPECT HILL ( 319) RD -- H1454, WINDSOR, CT 06095 | PROSPECT HILL PROSPECT HILL | 0 | 7/3/2018 | 7/3/2018 10:51 |
| 3708026 | XF_OH:C:8278:11027325 | NON | NEWTOWN AWC | NEW FAIRFIELD | 8278::JEWEL:LN::NEW FAIRFIELD:CT | JEWEL JEWEL | 0 | 7/3/2018 | 7/3/2018 10:52 |
| 3708030 | XF_OH:C:F4302:14579594 | NON | NEWTOWN AWC | SOUTHBURY | MAIN ( 141) ST N -- 12224, SOUTHBURY, CT 06488 | MAIN MAIN | 0 | 7/3/2018 | 7/3/2018 10:58 |
| 3708031 | XF_OH:B:1556:24543033 | OUT | CHESHIRE AWC | NEWINGTON | 1556::CEDAR RIDGE:RD::NEWINGTON:CT | CEDAR RIDGE CEDAR RIDGE | 11 | 7/3/2018 | 7/3/2018 10:59 |
| 3708034 | XF_UG:C:#946:17208493 | NON | HARTFORD AWC | AVON | HEMLOCK ( 14) LN -- HH946A, AVON, CT 06001 | HEMLOCK HEMLOCK | 0 | 7/3/2018 | 7/3/2018 11:01 |
| 3708036 | XF_OH:BC:5546:17355358 | OUT | CHESHIRE AWC | MERIDEN | 5546::DAVIS:ST::MERIDEN:CT | DAVIS DAVIS | 12 | 7/3/2018 | 7/3/2018 11:03 |
| 3708037 | XF_OH:C:109:17265690 | NON | CHESHIRE AWC | FARMINGTON | TUNXIS MEAD ( 200) RD -- 3215, FARMINGTON, CT 06032 | TALCOTT NOTCH TALCOTT NOTCH | 0 | 7/3/2018 | 7/3/2018 11:04 |
| 3708041 | XF_OH:C:4404:35055445 | NON | NEW LONDON AWC | NEW LONDON | HEMPSTEAD ( 77) ST -- 4406, NEW LONDON, CT 06320 | HEMPSTEAD HEMPSTEAD | 0 | 7/3/2018 | 7/3/2018 11:07 |
| 3708045 | XF_OH:C:279:24066162 | OUT | HARTFORD AWC | EAST HARTFORD | 279::NAUBUC:AVE::EAST HARTFORD:CT | NAUBUC NAUBUC | 12 | 7/3/2018 | 7/3/2018 11:10 |
| 3708049 | XF_OH:BC:5546:17355358 | NON | CHESHIRE AWC | MERIDEN | DAVIS ( 14) ST -- 5423, MERIDEN, CT 06450 | DAVIS DAVIS | 0 | 7/3/2018 | 7/3/2018 11:11 |
| 3708055 | XF_OH:ABC:773:31832523 | OUT | CHESHIRE AWC | DURHAM | MAIN ( 243) ST FL 2 -- 662, DURHAM, CT 06422 | MAIN MAIN | 1 | 7/3/2018 | 7/3/2018 11:19 |
| 3708057 | XF_OH:ABC:2593:32078261 | NON | EAST HAMPTON AWC | MIDDLETOWN | RAPALLO ( 48) AVE -- 2593, MIDDLETOWN, CT 06457 | RAPALLO RAPALLO | 0 | 7/3/2018 | 7/3/2018 11:23 |
| 3708058 | XF_OH:C:131:27729740 | NON | TOLLAND AWC | COVENTRY | SOUTH ( 1140) ST -- 130, COVENTRY, CT 06238 | SOUTH SOUTH | 0 | 7/3/2018 | 7/3/2018 11:23 |
| 3708060 | XF_OH:C:1313:31440606 | NON | EAST HAMPTON AWC | EAST HADDAM | CREEK ( 99) ROW -- 1313, EAST HADDAM, CT 06423 | LANDING HILL LANDING HILL | 0 | 7/3/2018 | 7/3/2018 11:26 |
| 3708061 | XF_OH:A:4342:27739410 | NON | TOLLAND AWC | COVENTRY | ROOT ( 258) RD -- 4332 REF2717, COVENTRY, CT 06238 | ROOT ROOT | 0 | 7/3/2018 | 7/3/2018 11:30 |
| 3708062 | XF_OH:C:2652:23980244 | NON | HARTFORD AWC | MANCHESTER | KNOX ( 15) ST -- 2653, MANCHESTER, CT 06040 | KNOX KNOX | 0 | 7/3/2018 | 7/3/2018 11:32 |
| 3708064 | XF_OH:A:5560:24195235 | NON | HARTFORD AWC | MANCHESTER | LUDLOW ( 206) RD -- 5560, MANCHESTER, CT 06040 | LUDLOW LUDLOW | 0 | 7/3/2018 | 7/3/2018 11:37 |
| 3708065 | XF_OH:A:391:27117302 | NON | TOLLAND AWC | ASHFORD | BEBBINGTON ( 421) RD -- 391, ASHFORD, CT 06278 | BEBBINGTON BEBBINGTON | 0 | 7/3/2018 | 7/3/2018 11:40 |
| 3708067 | FUSE_OH:F5698:14678563 | OUT | CHESHIRE AWC | WATERBURY | F5698::BROOKSIDE:RD::WATERBURY:CT | BROOKSIDE BROOKSIDE | 115 | 7/3/2018 | 7/3/2018 11:40 |
| 3708067 | FUSE_OH:F5698:14678563 | OUT | CHESHIRE AWC | WATERBURY | F5698::BROOKSIDE:RD::WATERBURY:CT | BROOKSIDE BROOKSIDE | 108 | 7/3/2018 | 7/3/2018 11:40 |
| 3708073 | XF_OH:A:1459:34626038 | NON | NEW LONDON AWC | LYME | JOSHUA ( 14) LN -- 1459, LYME, CT 06371 | JOSHUA JOSHUA | 0 | 7/3/2018 | 7/3/2018 11:49 |
| 3708074 | XF_UG:ABC:#54:14079013 | NON | NEWTOWN AWC | BEACON FALLS | N MAIN ( 2) ST APT VH-156 -- 26876, BEACON FALLS, CT 06403 | BURTON BURTON | 0 | 7/3/2018 | 7/3/2018 11:51 |
| 3708075 | XF_OH:C:5005:24533366 | NON | HARTFORD AWC | WEST HARTFORD | RED TOP ( 5) DR -- 5004, WEST HARTFORD, CT 06110 | RED TOP RED TOP | 0 | 7/3/2018 | 7/3/2018 11:52 |
| 3708077 | XF_OH:B:3549:16823211 | NON | CHESHIRE AWC | BERLIN | ELLSWORTH ( 149) BLVD -- 3549, KENSINGTON, CT 06037 | ELLSWORTH ELLSWORTH | 0 | 7/3/2018 | 7/3/2018 11:54 |
| 3708079 | XF_OH:B:248:20211447 | NON | NEWTOWN AWC | MONROE | MAPLE ( 35) DR -- 1048, MONROE, CT 06468 | MAPLE MAPLE | 0 | 7/3/2018 | 7/3/2018 11:55 |
| 3708080 | XF_OH:B:84:14246184 | NON | TORRINGTON AWC | WATERTOWN | STRAITS ( 339) TPKE -- 85, WATERTOWN, CT 06795 | STRAITS STRAITS | 0 | 7/3/2018 | 7/3/2018 11:57 |
| 3708083 | XF_OH:A:843:23837792 | NON | HARTFORD AWC | HARTFORD | TREDEAU ( 136) ST FL 1 -- 843, HARTFORD, CT 06114 | TREDEAU TREDEAU | 0 | 7/3/2018 | 7/3/2018 12:00 |
| 3708084 | XF_UG:C:#1439:264434533 | NON | HARTFORD AWC | CROMWELL | WOODSBORO ( 11) CIR -- 1440A, CROMWELL, CT 06416 | WOODSBORO WOODSBORO | 0 | 7/3/2018 | 7/3/2018 12:01 |
| 3708091 | XF_OH:B:4850:46499509 | NON | HARTFORD AWC | HARTFORD | GARDEN ( 626) ST APT A2 -- P S4849, HARTFORD, CT 06112 | GARDEN GARDEN | 0 | 7/3/2018 | 7/3/2018 12:04 |
| 3708094 | XF_UG:C:#138:27552051 | NON | TOLLAND AWC | ELLINGTON | MUDDY BROOK ( 79) RD -- 138, ELLINGTON, CT 06029 | MUDDY BROOK MUDDY BROOK | 0 | 7/3/2018 | 7/3/2018 12:05 |
| 3708096 | XF_OH:B:23648:14512291 | OUT | NEWTOWN AWC | SOUTHBURY | JEREMY SWAMP ( 440) RD -- 23647, SOUTHBURY, CT 06488 | JACOB JACOB | 1 | 7/3/2018 | 7/3/2018 12:05 |
| 3708097 | XF_OH:A:88:24614407 | NON | TOLLAND AWC | WINDSOR LOCKS | SCHOEPHOESTER () RD LOT 0 -- 89, WINDSOR LOCKS, CT 06096 | SCHOEPHOESTER SCHOEPHOESTER | 0 | 7/3/2018 | 7/3/2018 12:06 |
| 3708099 | XF_OH:C:62632:14216685 | OUT | CHESHIRE AWC | WATERBURY | LEDGESIDE ( 219) AVE FL 2 -- 62362, WATERBURY, CT 06708 | LEDGESIDE LEDGESIDE | 1 | 7/3/2018 | 7/3/2018 12:06 |
| 3708100 | XF_OH:C:F1690:14517216 | NON | NEWTOWN AWC | SOUTHBURY | SCOUT () RD -- C1353, SOUTHBURY, CT 06488 | SCOUT SCOUT | 0 | 7/3/2018 | 7/3/2018 11:47 |
| 3708101 | XF_OH:C:C7709:10798139 | NON | NEWTOWN AWC | NEW FAIRFIELD | LAKE ( 24) DR S -- 7709_7711, NEW FAIRFIELD, CT 06812 | LAKE LAKE | 0 | 7/3/2018 | 7/3/2018 12:08 |
| 3708103 | XF_OH:AB:G3172:14458039 | NON | NEWTOWN AWC | OXFORD | PEACH FARM ( 47) RD -- 60386, OXFORD, CT 06478 | PEACH FARM PEACH FARM | 0 | 7/3/2018 | 7/3/2018 12:10 |
| 3708104 | XF_OH:B:2494:27264641 | NON | DANIELSON AWC | PLAINFIELD | DOW ( 137) RD -- 2494, PLAINFIELD, CT 06374 | DOW DOW | 0 | 7/3/2018 | 7/3/2018 9:15 |
| 3708106 | XF_OH:ABC:6073:20572679 | OUT | STAMFORD AWC | STAMFORD | 6073::WEST:AVE::STAMFORD:CT | WEST WEST | 21 | 7/3/2018 | 7/3/2018 12:11 |
| 3708108 | SCADA_RR:11136:2N05-60R | OUT | HARTFORD AWC | HARTFORD | 11136::LEIBERT:RD::HARTFORD:CT | LEIBERT LEIBERT | 6 | 7/2/2018 | 7/2/2018 21:37 |
| 3708110 | XF_OH:B:5181:6218632 | NON | TORRINGTON AWC | LITCHFIELD | E LITCHFIELD ( 63) RD -- 5181, LITCHFIELD, CT 06759 | LITCHFIELD LITCHFIELD | 0 | 7/3/2018 | 7/3/2018 12:16 |
| 3708112 | XF_OH:A:3107:27332444 | NON | TOLLAND AWC | SOUTH WINDSOR | GRAHAM ( 712) RD -- 3105, SOUTH WINDSOR, CT 06074 | GRAHAM GRAHAM | 0 | 7/3/2018 | 7/3/2018 12:17 |
| 3708114 | XF_OH:ABC:F5704:14676437 | NON | CHESHIRE AWC | WATERBURY | FULKERSON ( 62) DR -- 5704, WATERBURY, CT 06708 | FULKERSON FULKERSON | 0 | 7/3/2018 | 7/3/2018 12:21 |
| 3708115 | XF_OH:C:1498:34608194 | NON | MADISON AWC | OLD SAYBROOK | COTTAGE ( 10) AVE -- 1498, OLD SAYBROOK, CT 06475 | COTTAGE COTTAGE | 0 | 7/3/2018 | 7/3/2018 12:23 |
| 3708120 | XF_OH:C:62632:14216685 | OUT | CHESHIRE AWC | WATERBURY | LEDGESIDE ( 221) AVE FL 1 -- 62362, WATERBURY, CT 06708 | LEDGESIDE LEDGESIDE | 1 | 7/3/2018 | 7/3/2018 12:26 |
| 3708122 | XF_OH:A:1098:10770323 | NON | NEWTOWN AWC | BROOKFIELD | RICHARDS ( 6) RD -- SE, BROOKFIELD, CT 06804 | RICHARDS RICHARDS | 0 | 7/3/2018 | 7/3/2018 12:29 |
| 3708124 | XF_OH:C:659-8:20657808 | NON | NEWTOWN AWC | RIDGEFIELD | DONNELLY ( 42) DR -- 6, RIDGEFIELD, CT 06877 | DONNELLY DONNELLY | 0 | 7/3/2018 | 7/3/2018 12:30 |
| 3708127 | XF_OH:A:1339:10457909 | OUT | NEWTOWN AWC | NEW MILFORD | 1339::OLD STONE:RD::NEW MILFORD:CT | OLD STONE OLD STONE | 2 | 7/3/2018 | 7/3/2018 12:36 |
| 3708128 | XF_UG:ABC:#662:14351741 | OUT | CHESHIRE AWC | WATERBURY | WACONA ( 50) AVE APT 4T -- 10917, WATERBURY, CT 06705 | WACONA WACONA | 1 | 7/3/2018 | 7/3/2018 12:37 |
| 3708131 | XF_OH:C:3405:11234644 | NON | NEWTOWN AWC | MONROE | GUINEA ( 272) RD -- 3406, MONROE, CT 06468 | GUINEA GUINEA | 0 | 7/3/2018 | 7/3/2018 12:40 |
| 3708135 | XF_UG:A:#3275:24214529 | OUT | HARTFORD AWC | MANCHESTER | BUCKLAND HILLS ( 465) DR APT 29313 -- PAD3303, MANCHESTER, CT 06 | SLATER SLATER | 1 | 7/3/2018 | 7/3/2018 12:42 |
| 3708136 | XF_UG:C:#J:24587591 | OUT | CHESHIRE AWC | NEWINGTON | TROUT BROOK ( 12) CIR -- PAD J, NEWINGTON, CT 06111 | TROUT BROOK TROUT BROOK | 1 | 7/3/2018 | 7/3/2018 12:42 |
| 3708139 | XF_OH:A:843:23837792 | OUT | HARTFORD AWC | HARTFORD | TREDEAU ( 136) ST FL 1 -- 843, HARTFORD, CT 06114 | TREDEAU TREDEAU | 1 | 7/3/2018 | 7/3/2018 12:45 |

| EVENT NAME | DEVICE NAME | EVENT TYPE NAME | AREA | TOWN | EVENT LOCATION | EVENT STREET | ACT_CUST_OUT | START DATE | DEEN DATE TIME |
|---|---|---|---|---|---|---|---|---|---|
| 3708141 | XF_OH:AC:6140:23950164 | OUT | HARTFORD AWC | HARTFORD | BRANFORD ( 325) ST -- 6140, HARTFORD, CT 06112 | BRANFORD BRANFORD | 1 | 7/3/2018 | 7/3/2018 12:45 |
| 3708143 | XF_OH:A:25612:27326935 | NON | TOLLAND AWC | SOUTH WINDSOR | GRIFFIN ( 229) RD -- 25612, SOUTH WINDSOR, CT 06074 | GRIFFIN GRIFFIN | 0 | 7/3/2018 | 7/3/2018 12:47 |
| 3708144 | XF_UG:A:#1039:24383545 | OUT | HARTFORD AWC | ROCKY HILL | COPPER BEECH ( 67) DR -- PAD1039, ROCKY HILL, CT 06067 | COPPER BEECH COPPER BEECH | 1 | 7/3/2018 | 7/3/2018 12:47 |
| 3708145 | XF_OH:A:72738:20874931 | NON | STAMFORD AWC | GREENWICH | SCOTT ( 5) LN -- 72738, GREENWICH, CT 06831 | SCOTT SCOTT | 0 | 7/3/2018 | 7/3/2018 12:48 |
| 3708146 | XF_OH:A:1258:31854005 | NON | CHESHIRE AWC | DURHAM | DUNN HILL ( 108) RD -- S2071REFS1258, DURHAM, CT 06422 | DUNN HILL DUNN HILL | 0 | 7/3/2018 | 7/3/2018 12:51 |
| 3708147 | XF_UG:C:#J:24587591 | OUT | CHESHIRE AWC | NEWINGTON | #J::TROUT BROOK:CIR::NEWINGTON:CT | TROUT BROOK TROUT BROOK | 8 | 7/3/2018 | 7/3/2018 12:52 |
| 3708149 | XF_OH:C:1298:32028217 | NON | EAST HAMPTON AWC | MIDDLETOWN | WARWICK ( 43) ST -- 1299, MIDDLETOWN, CT 06457 | WARWICK WARWICK | 0 | 7/3/2018 | 7/3/2018 12:54 |
| 3708151 | XF_OH:A:4315:14821874 | OUT | NEWTOWN AWC | NEWTOWN | MOHAWK ( 8) TRL -- 4764, SANDY HOOK, CT 06482 | MOHAWK MOHAWK | 1 | 7/3/2018 | 7/3/2018 12:58 |
| 3708152 | XF_UG:ABC:#1284:14047078 | NON | CHESHIRE AWC | BETHANY | MILLER ( 275) RD -- , BETHANY, CT 06524 | MILLER MILLER | 0 | 7/3/2018 | 7/3/2018 12:59 |
| 3708153 | XF_OH:C:3848:10918422 | NON | NEWTOWN AWC | RIDGEFIELD | BLUE RIDGE ( 91) RD -- 3849, RIDGEFIELD, CT 06877 | MONROE MONROE | 0 | 7/3/2018 | 7/3/2018 12:59 |
| 3708154 | XF_OH:B:5645:10826356 | NON | NEWTOWN AWC | NEW FAIRFIELD | SWEET CAKE MTN ( 3) RD -- 5645, NEW FAIRFIELD, CT 06812 | SWEETCAKE MT SWEETCAKE MT | 0 | 7/3/2018 | 7/3/2018 13:00 |
| 3708155 | XF_OH:ABC:773:31832523 | OUT | CHESHIRE AWC | DURHAM | MAIN ( 243) ST FL 2 -- 662, DURHAM, CT 06422 | MAIN MAIN | 1 | 7/3/2018 | 7/3/2018 13:02 |
| 3708158 | XF_OH:A:843:23837792 | NON | HARTFORD AWC | HARTFORD | TREDEAU ( 134) ST FL 2 -- 843, HARTFORD, CT 06114 | TREDEAU TREDEAU | 0 | 7/3/2018 | 7/3/2018 13:06 |
| 3708159 | XF_OH:C:28734:14486070 | NON | NEWTOWN AWC | SEYMOUR | TOMLINSON ( 73) RD -- F259, SEYMOUR, CT 06483 | TOMLINSON TOMLINSON | 0 | 7/3/2018 | 7/3/2018 13:06 |
| 3708161 | XF_OH:C:4912:26945745 | NON | DANIELSON AWC | CHAPLIN | RIDGE ( 144) RD -- 4912, CHAPLIN, CT 06235 | RIDGE RIDGE | 0 | 7/3/2018 | 7/3/2018 13:08 |
| 3708162 | XF_OH:A:6068:20733917 | NON | NORWALK AWC | WESTPORT | EDGEMARTH HILL ( 2) RD -- 30216, WESTPORT, CT 06880 | EDGEMARTH HILL EDGEMARTH HILL | 0 | 7/3/2018 | 7/3/2018 13:08 |
| 3708163 | XF_NET_POS:N200:23828838 | NON | HARTFORD AWC | HARTFORD | WETHERSFIELD ( 407) AVE -- U, HARTFORD, CT 06114 | WETHERSFIELD WETHERSFIELD | 0 | 7/3/2018 | 7/3/2018 13:08 |
| 3708164 | XF_OH:BC:C2823:14322590 | OUT | CHESHIRE AWC | WATERBURY | HILL ( 344) ST FL 1 -- C2822, WATERBURY, CT 06704 | HILL HILL | 1 | 7/3/2018 | 7/3/2018 13:08 |
| 3708166 | XF_OH:B:1517:27595542 | NON | TOLLAND AWC | VERNON | DOCKEREL ( 41) RD -- 1517, VERNON, CT 06066 | DOCKERAL DOCKERAL | 0 | 7/3/2018 | 7/3/2018 13:09 |
| 3708173 | XF_OH:A:1692:24456211 | OUT | HARTFORD AWC | WEST HARTFORD | 1692::WHITE:AVE::WEST HARTFORD:CT | WHITE WHITE | 7 | 7/3/2018 | 7/3/2018 12:20 |
| 3708174 | XF_OH:BC:C2823:14322590 | OUT | CHESHIRE AWC | WATERBURY | HILL ( 344) ST FL 1 -- C2822, WATERBURY, CT 06704 | HILL HILL | 1 | 7/3/2018 | 7/3/2018 13:12 |
| 3708179 | XF_OH:AC:1556:17419679 | NON | TOLLAND AWC | EAST GRANBY | WOLCOTT ( 2) RD BLDG PUMP -- 1556, EAST GRANBY, CT 06026 | WOLCOTT WOLCOTT | 0 | 7/3/2018 | 7/3/2018 13:25 |
| 3708181 | XF_OH:A:2394:89262533 | OUT | NORWALK AWC | WESTPORT | OLD MILL ( 36) RD -- 2394, WESTPORT, CT 06880 | OLD MILL OLD MILL | 1 | 7/3/2018 | 7/3/2018 13:27 |
| 3708182 | XF_OH:ABC:1359:14618823 | OUT | CHESHIRE AWC | NAUGATUCK | RUBBER ( 434) AVE -- 1359, NAUGATUCK, CT 06770 | RUBBER RUBBER | 1 | 7/3/2018 | 7/3/2018 13:31 |
| 3708184 | XF_OH:C:1449:28069111 | NON | DANIELSON AWC | EASTFORD | FRENCH ( 45) RD -- 1449, EASTFORD, CT 06242 | FRENCH FRENCH | 0 | 7/3/2018 | 7/3/2018 13:33 |
| 3708187 | XF_UG:ABC:#755:20056127 | NON | NORWALK AWC | REDDING | REDDING ( 100) RD -- PAD 755, REDDING, CT 06896 | FARVIEW FARM FARVIEW FARM | 0 | 7/3/2018 | 7/3/2018 13:38 |
| 3708191 | XF_OH:B:1281:17160096 | NON | CHESHIRE AWC | PROSPECT | LAURA ( 6) AVE -- P#1281, PROSPECT, CT 06712 | LAURA LAURA | 0 | 7/3/2018 | 7/3/2018 13:44 |
| 3708192 | XF_OH:C:67225:20520242 | NON | STAMFORD AWC | GREENWICH | PERRYRIDGE ( 1) RD -- 0, GREENWICH, CT 06830 | PERRYRIDGE PERRYRIDGE | 0 | 7/3/2018 | 7/3/2018 13:47 |
| 3708193 | XF_OH:C:3238:6883258 | NON | HARTFORD AWC | AVON | BIRCHWOOD ( 5) RD -- 4174, AVON, CT 06001 | PARK PARK | 0 | 7/3/2018 | 7/3/2018 13:47 |
| 3708199 | XF_OH:A:2280:120221924 | NON | EAST HAMPTON AWC | EAST HADDAM | WESTWOOD ( 29) DR LOT 22 -- PAD 401, EAST HADDAM, CT 06423 | LAKEVIEW LAKEVIEW | 0 | 7/3/2018 | 7/3/2018 13:58 |
| 3708204 | XF_OH:ABC:773:31832523 | OUT | CHESHIRE AWC | DURHAM | MAIN ( 243) ST FL 2 -- 662, DURHAM, CT 06422 | MAIN MAIN | 1 | 7/3/2018 | 7/3/2018 14:00 |
| 3708205 | XF_OH:B:1769:27282573 | NON | DANIELSON AWC | BROOKLYN | BASS ( 26) LN -- 1769, BROOKLYN, CT 06234 | HAPPY HAPPY | 0 | 7/3/2018 | 7/3/2018 14:00 |
| 3708206 | 1P_RR:26575:21K11-160R | OUT | NEWTOWN AWC | SOUTHBURY | 26575::BULLET HILL:RD::SOUTHBURY:CT | BULLET HILL BULLET HILL | 133 | 7/3/2018 | 7/3/2018 14:03 |
| 3708215 | XF_OH:C:32745:20741829 | NON | NORWALK AWC | WESTPORT | APPLE TREE ( 26) TRL -- 32746, WESTPORT, CT 06880 | APPLETREE APPLETREE | 0 | 7/3/2018 | 7/3/2018 14:15 |
| 3708216 | XF_UG:B:#301:21277722 | OUT | NORWALK AWC | WILTON | #301::BLACK ALDER:LN::WILTON:CT | BLACK ALDER BLACK ALDER | 5 | 7/3/2018 | 7/3/2018 14:17 |
| 3708218 | XF_OH:B:2576:11185619 | NON | NEWTOWN AWC | BETHEL | SHELLEY ( 43) RD -- P 2575, BETHEL, CT 06801 | SHELLEY SHELLEY | 0 | 7/3/2018 | 7/3/2018 14:18 |
| 3708219 | FUSE_UG:10621:24029112 | OUT | HARTFORD AWC | HARTFORD | 10621::JENNINGS:RD::HARTFORD:CT | JENNINGS JENNINGS | 3 | 7/3/2018 | 7/3/2018 14:19 |
| 3708224 | XF_OH:B:3746:17242934 | OUT | HARTFORD AWC | WEST HARTFORD | 3746::BROOKMOOR:RD::WEST HARTFORD:CT | BROOKMOOR BROOKMOOR | 11 | 7/3/2018 | 7/3/2018 13:40 |
| 3708226 | XF_UG:A:MH#5190:24027612 | OUT | HARTFORD AWC | HARTFORD | HARPER ( 22) ST FL 1 -- 5219, HARTFORD, CT 06112 | HARPER HARPER | 1 | 7/3/2018 | 7/3/2018 14:23 |
| 3708227 | XF_OH:C:1462:24445911 | NON | HARTFORD AWC | WEST HARTFORD | ENGLEWOOD ( 102) AVE -- 1460, WEST HARTFORD, CT 06110 | ENGLEWOOD ENGLEWOOD | 0 | 7/3/2018 | 7/3/2018 14:24 |
| 3708228 | ELB:#133:160643184 | OUT | CHESHIRE AWC | WOLCOTT | #133::RICHARD:AVE::WOLCOTT:CT | RICHARD RICHARD | 68 | 7/3/2018 | 7/3/2018 14:20 |
| 3708230 | XF_OH:AC:939:134285300 | OUT | CHESHIRE AWC | MERIDEN | BRADLEY ( 435) AVE APT 3-17 -- U, MERIDEN, CT 06451 | HANOVER HANOVER | 1 | 7/3/2018 | 7/3/2018 14:27 |
| 3708231 | XF_OH:B:13542:21166078 | NON | STAMFORD AWC | STAMFORD | DAFFODIL ( 15) RD -- 13542, STAMFORD, CT 06903 | DAFFODIL DAFFODIL | 0 | 7/3/2018 | 7/3/2018 14:28 |
| 3708232 | XF_OH:A:13015:28478396 | NON | TOLLAND AWC | ENFIELD | SUNSET ( 8) DR -- 13016, ENFIELD, CT 06082 | SUNSET SUNSET | 0 | 7/3/2018 | 7/3/2018 14:30 |
| 3708233 | XF_OH:B:23648:14512291 | OUT | NEWTOWN AWC | SOUTHBURY | JEREMY SWAMP ( 440) RD -- 23647, SOUTHBURY, CT 06488 | JACOB JACOB | 1 | 7/3/2018 | 7/3/2018 14:33 |
| 3708234 | XF_OH:AC:331:20008260 | NON | STAMFORD AWC | GREENWICH | QUINTARD ( 9) AVE -- 717, OLD GREENWICH, CT 06870 | QUINTARD QUINTARD | 0 | 7/3/2018 | 7/3/2018 14:34 |
| 3708238 | XF_OH:B:3106:17753014 | NON | TOLLAND AWC | GRANBY | HUMMINGBIRD ( 10) LN -- S3107, GRANBY, CT 06035 | HUMMINGBIRD HUMMINGBIRD | 0 | 7/3/2018 | 7/3/2018 14:39 |
| 3708240 | XF_UG:ABC:#8005:75836419 | NON | TORRINGTON AWC | WATERTOWN | BRANCH ( 1525) RD -- 196, THOMASTON, CT 06787 | WATER CO. WATER CO. | 0 | 7/3/2018 | 7/3/2018 14:39 |
| 3708243 | XF_OH:AC:2452:16853052 | OUT | CHESHIRE AWC | BRISTOL | GOODWIN ( 25) ST -- 2449, BRISTOL, CT 06010 | HIGH HIGH | 1 | 7/3/2018 | 7/3/2018 14:42 |
| 3708244 | XF_OH:B:3779:65963199 | NON | DANIELSON AWC | PLAINFIELD | CORNELL ( 31) RD -- 3777, PLAINFIELD, CT 06374 | CORNELL CORNELL | 0 | 7/3/2018 | 7/3/2018 14:43 |
| 3708246 | XF_OH:A:3516:10819932 | NON | NEWTOWN AWC | NEW FAIRFIELD | LAKE ( 142) DR S -- 4801/3516, NEW FAIRFIELD, CT 06812 | LAKE LAKE | 0 | 7/3/2018 | 7/3/2018 14:45 |
| 3708247 | XF_OH:A:1444:24448641 | NON | HARTFORD AWC | WEST HARTFORD | EDGEMERE ( 28) AVE -- 1444, WEST HARTFORD, CT 06110 | EDGEMERE EDGEMERE | 0 | 7/3/2018 | 7/3/2018 14:45 |
| 3708248 | XF_OH:C:F8995:14208245 | NON | CHESHIRE AWC | WATERBURY | PARK ( 529) RD BLDG 72 -- C6214, WATERBURY, CT 06708 | PARKVIEW PARKVIEW | 0 | 7/3/2018 | 7/3/2018 14:45 |

| EVENT NAME | DEVICE NAME | EVENT TYPE NAME | AREA | TOWN | EVENT LOCATION | EVENT STREET | ACT_CUST_OUT | START DATE | DEEN DATE TIME |
|---|---|---|---|---|---|---|---|---|---|
| 3708249 | XF_OH:C:W385:14595656 | NON | NEWTOWN AWC | WOODBURY | MAIN ( 529) ST S -- W384, WOODBURY, CT 06798 | MAIN MAIN | 0 | 7/3/2018 | 7/3/2018 14:46 |
| 3708255 | XF_OH:ABC:747:24456748 | NON | HARTFORD AWC | WEST HARTFORD | PARK ( 329) RD -- 745, WEST HARTFORD, CT 06119 | PARK PARK | 0 | 7/3/2018 | 7/3/2018 14:52 |
| 3708256 | XF_OH:AB:1872:14440064 | OUT | CHESHIRE AWC | NAUGATUCK | COEN ( 49) ST -- 1869, NAUGATUCK, CT 06770 | COEN COEN | 1 | 7/3/2018 | 7/3/2018 14:52 |
| 3708263 | XF_OH:B:3672:27284603 | NON | DANIELSON AWC | PLAINFIELD | BLACK HILL ( 206) RD -- 3438, PLAINFIELD, CT 06374 | BLACK HILL BLACK HILL | 0 | 7/3/2018 | 7/3/2018 15:00 |
| 3708264 | XF_UG:B:MH#4351:23829392 | NON | HARTFORD AWC | HARTFORD | WINSHIP ( 44) ST FL 2 -- 253, HARTFORD, CT 06114 | DOUGLAS DOUGLAS | 0 | 7/3/2018 | 7/3/2018 15:00 |
| 3708267 | XF_OH:B:1392:34445246 | NON | MADISON AWC | ESSEX | OLD DOBBIN ( 9) LN -- 1391 5, IVORYTON, CT 06442 | OLD DOBBIN OLD DOBBIN | 0 | 7/3/2018 | 7/3/2018 15:05 |
| 3708268 | XF_OH:C:4737:23960339 | NON | HARTFORD AWC | BLOOMFIELD | KENT ( 10) LN -- 4736, BLOOMFIELD, CT 06002 | KENT KENT | 0 | 7/3/2018 | 7/3/2018 15:07 |
| 3708269 | XF_UG:ABC:#2074:23773303 | NON | HARTFORD AWC | HARTFORD | TRUMBULL ( 350) ST -- 1212, HARTFORD, CT 06103 | TRUMBULL TRUMBULL | 0 | 7/3/2018 | 7/3/2018 15:08 |
| 3708270 | XF_UG:C:#73:31614714 | OUT | EAST HAMPTON AWC | EAST HAMPTON | N MAIN ( 85) ST UNIT 95 -- PAD 73, EAST HAMPTON, CT 06424 | MYRTLE MYRTLE | 1 | 7/3/2018 | 7/3/2018 15:08 |
| 3708273 | XF_UG:ABC:#504:34707360 | NON | MADISON AWC | MADISON | BOSTON POST ( 801) RD -- PAD 504 R65/1, MADISON, CT 06443 | BOSTON POST BOSTON POST | 0 | 7/3/2018 | 7/3/2018 15:09 |
| 3708275 | XF_OH:A:1289:34489279 | NON | NEW LONDON AWC | MONTVILLE | RAYMOND HILL ( 531) RD -- 1286-1, UNCASVILLE, CT 06382 | RAYMOND HILL RAYMOND HILL | 0 | 7/3/2018 | 7/3/2018 15:12 |
| 3708276 | XF_UG:ABC:MH#5806:24425800 | OUT | HARTFORD AWC | HARTFORD | PROSPECT ( 412) AVE FL 3 -- 5206, HARTFORD, CT 06105 | CAPITOL CAPITOL | 1 | 7/3/2018 | 7/3/2018 15:12 |
| 3708277 | XF_UG:B:#771:52266269 | NON | NORWALK AWC | WESTPORT | WHITNEY ( 40) ST -- P 771, WESTPORT, CT 06880 | WHITNEY WHITNEY | 0 | 7/3/2018 | 7/3/2018 15:13 |
| 3708283 | XF_UG:C:#728:14676692 | OUT | CHESHIRE AWC | WATERBURY | FULKERSON ( 140) DR APT 9A -- PAD 728, WATERBURY, CT 06708 | BLUEBIRD BLUEBIRD | 1 | 7/3/2018 | 7/3/2018 15:17 |
| 3708288 | XF_UG:C:#728:14676692 | NON | CHESHIRE AWC | WATERBURY | FULKERSON ( 140) DR APT 9A -- PAD 728, WATERBURY, CT 06708 | BLUEBIRD BLUEBIRD | 0 | 7/3/2018 | 7/3/2018 15:20 |
| 3708290 | XF_OH:C:4507:88481529 | NON | NEWTOWN AWC | RIDGEFIELD | PIN PACK ( 95) RD -- 4508, RIDGEFIELD, CT 06877 | PIN PACK PIN PACK | 0 | 7/3/2018 | 7/3/2018 15:21 |
| 3708291 | XF_UG:A:#768:14505300 | NON | NEWTOWN AWC | SOUTHBURY | S GEORGES HILL ( 339) RD -- PAD 768, SOUTHBURY, CT 06488 | GEORGES HILL GEORGES HILL | 0 | 7/3/2018 | 7/3/2018 15:22 |
| 3708295 | XF_OH:B:2236:30917236 | OUT | STAMFORD AWC | STAMFORD | WEED HILL ( 74) AVE -- 2235, STAMFORD, CT 06907 | WEED HILL WEED HILL | 1 | 7/3/2018 | 7/3/2018 15:28 |
| 3708297 | XF_OH:B:6560:34732447 | NON | NEW LONDON AWC | STONINGTON | PARKWOOD ( 5) DR -- 6560 4HOLLYST, PAWCATUCK, CT 06379 | HOLLY HOLLY | 0 | 7/3/2018 | 7/3/2018 15:29 |
| 3708298 | XF_UG:C:#2317:17218846 | OUT | CHESHIRE AWC | FARMINGTON | BEDFORD ( 2) CT -- PAD2317, FARMINGTON, CT 06032 | TOWNSEND TOWNSEND | 1 | 7/3/2018 | 7/3/2018 15:29 |
| 3708299 | FUSE_OH:3716:83756586 | OUT | NEWTOWN AWC | NEWTOWN | 3716::TAMARACK:RD::NEWTOWN:CT | TAMARACK TAMARACK | 203 | 7/3/2018 | 7/3/2018 15:29 |
| 3708299 | FUSE_OH:3716:83756586 | OUT | NEWTOWN AWC | NEWTOWN | 3716::TAMARACK:RD::NEWTOWN:CT | TAMARACK TAMARACK | 57 | 7/3/2018 | 7/3/2018 15:29 |
| 3708301 | SCADA_SR:402:48C7-71S | OUT | NEWTOWN AWC | BETHEL | 402::OLD HAWLEYVILLE:RD::BETHEL:CT | OLD HAWLEYVILLE OLD HAWLEYVILLE | 110 | 7/3/2018 | 7/3/2018 15:29 |
| 3708301 | SCADA_SR:402:48C7-71S | OUT | NEWTOWN AWC | BETHEL | 402::OLD HAWLEYVILLE:RD::BETHEL:CT | OLD HAWLEYVILLE OLD HAWLEYVILLE | 150 | 7/3/2018 | 7/3/2018 15:29 |
| 3708301 | SCADA_SR:402:48C7-71S | OUT | NEWTOWN AWC | BETHEL | 402::OLD HAWLEYVILLE:RD::BETHEL:CT | OLD HAWLEYVILLE OLD HAWLEYVILLE | 532 | 7/3/2018 | 7/3/2018 15:29 |
| 3708301 | SCADA_SR:402:48C7-71S | OUT | NEWTOWN AWC | BETHEL | 402::OLD HAWLEYVILLE:RD::BETHEL:CT | OLD HAWLEYVILLE OLD HAWLEYVILLE | 625 | 7/3/2018 | 7/3/2018 15:29 |
| 3708301 | SCADA_SR:402:48C7-71S | OUT | NEWTOWN AWC | BETHEL | 402::OLD HAWLEYVILLE:RD::BETHEL:CT | OLD HAWLEYVILLE OLD HAWLEYVILLE | 454 | 7/3/2018 | 7/3/2018 15:29 |
| 3708308 | XF_OH:A:1919:155811425 | NON | NEWTOWN AWC | BROOKFIELD | FEDERAL ( 594) RD UNIT 1-2 -- 1126, BROOKFIELD, CT 06804 | ELBOW HILL ELBOW HILL | 0 | 7/3/2018 | 7/3/2018 15:31 |
| 3708313 | XF_OH:B:2242:20394356 | NON | STAMFORD AWC | STAMFORD | WEED HILL ( 12) AVE -- 2242, STAMFORD, CT 06907 | WEED HILL WEED HILL | 0 | 7/3/2018 | 7/3/2018 15:32 |
| 3708314 | XF_OH:A:41:34146785 | OUT | NEW LONDON AWC | WATERFORD | 41::ROPE FERRY:RD::WATERFORD:CT | ROPE FERRY ROPE FERRY | 12 | 7/3/2018 | 7/3/2018 15:32 |
| 3708316 | XF_UG:B:#258:11167044 | OUT | NEWTOWN AWC | BETHEL | #258::WEED:RD::BETHEL:CT | WEED WEED | 2 | 7/3/2018 | 7/3/2018 15:32 |
| 3708341 | FUSE_OH:2235:100116073 | OUT | STAMFORD AWC | STAMFORD | 2235::WEED HILL:AVE::STAMFORD:CT | WEED HILL WEED HILL | 18 | 7/3/2018 | 7/3/2018 15:35 |
| 3708358 | XF_OH:B:2090:23812198 | NON | HARTFORD AWC | WETHERSFIELD | GARDEN ( 46) ST FL 1 -- 2089, WETHERSFIELD, CT 06109 | GARDEN GARDEN | 0 | 7/3/2018 | 7/3/2018 15:39 |
| 3708360 | XF_OH:A:S59:75862800 | NON | NEWTOWN AWC | SOUTHBURY | PURCHASE BROOK ( 1246) RD -- 59-1/2, SOUTHBURY, CT 06488 | PURCHASE BROOK PURCHASE BROOK | 0 | 7/3/2018 | 7/3/2018 15:42 |
| 3708362 | XF_OH:B:1034:309157589 | NON | HARTFORD AWC | HARTFORD | BEDFORD ( 45A) ST -- 1043, HARTFORD, CT 06120 | BEDFORD BEDFORD | 0 | 7/3/2018 | 7/3/2018 15:43 |
| 3708363 | XF_UG:A:#517:147677095 | NON | NEWTOWN AWC | NEW FAIRFIELD | CATHMERE ( 6) LN -- 517, NEW FAIRFIELD, CT 06812 | JOELS JOELS | 0 | 7/3/2018 | 7/3/2018 15:44 |
| 3708366 | XF_OH:A:1871:27476508 | NON | TOLLAND AWC | ELLINGTON | WAPPING WOOD ( 98) RD -- 1909, ELLINGTON, CT 06029 | WAPPING WOOD WAPPING WOOD | 0 | 7/3/2018 | 7/3/2018 15:47 |
| 3708367 | FUSE_OH:F5698:14678563 | OUT | CHESHIRE AWC | WATERBURY | F5698::BROOKSIDE:RD::WATERBURY:CT | BROOKSIDE BROOKSIDE | 120 | 7/3/2018 | 7/3/2018 14:20 |
| 3708368 | 1P_RR:26575:21K11-160R | OUT | NEWTOWN AWC | SOUTHBURY | 26575::BULLET HILL:RD::SOUTHBURY:CT | BULLET HILL BULLET HILL | 132 | 7/3/2018 | 7/3/2018 15:49 |
| 3708376 | XF_OH:A:4563:10530873 | OUT | NEWTOWN AWC | NEWTOWN | 4563::POLE BRIDGE:RD::NEWTOWN:CT | POLE BRIDGE POLE BRIDGE | 3 | 7/3/2018 | 7/3/2018 15:51 |
| 3708386 | XF_OH:C:24919:20743962 | NON | NORWALK AWC | WESTPORT | HILLSPOINT ( 142) RD -- 24918, WESTPORT, CT 06880 | HILLSPOINT HILLSPOINT | 0 | 7/3/2018 | 7/3/2018 15:56 |
| 3708387 | XF_OH:B:575:31653667 | OUT | EAST HAMPTON AWC | EAST HAMPTON | 575::SEXTON HILL:RD::EAST HAMPTON:CT | SEXTON HILL SEXTON HILL | 3 | 7/3/2018 | 7/3/2018 15:56 |
| 3708389 | XF_OH:ABC:47951:17681666 | NON | CHESHIRE AWC | BERLIN | FARMINGTON ( 1014) AVE -- 47950, KENSINGTON, CT 06037 | BURNHAM BURNHAM | 0 | 7/3/2018 | 7/3/2018 15:56 |
| 3708390 | XF_UG:A:#1021:6921371 | NON | TORRINGTON AWC | CANTON | STONEMEADOW ( 1) LN -- PAD1021, CANTON, CT 06019 | STONEMEADOW STONEMEADOW | 0 | 7/3/2018 | 7/3/2018 15:56 |
| 3708396 | XF_UG:C:#282:10821457 | NON | NEWTOWN AWC | NEW FAIRFIELD | FLEETWOOD ( 27) DR -- HAND HOLE J4, NEW FAIRFIELD, CT 06812 | FLEETWOOD FLEETWOOD | 0 | 7/3/2018 | 7/3/2018 16:04 |
| 3708399 | XF_OH:C:1510:16843886 | NON | CHESHIRE AWC | BERLIN | COLE ( 42) LN -- 1510, KENSINGTON, CT 06037 | COLE COLE | 0 | 7/3/2018 | 7/3/2018 16:06 |
| 3708406 | XF_UG:B:#364:78380405 | NON | NEWTOWN AWC | OXFORD | DEERWOOD ( 4) RD -- TP364, OXFORD, CT 06478 | DEERWOOD DEERWOOD | 0 | 7/3/2018 | 7/3/2018 16:10 |
| 3708410 | XF_OH:AC:2452:16853052 | OUT | CHESHIRE AWC | BRISTOL | GOODWIN ( 25) ST -- 2449, BRISTOL, CT 06010 | HIGH HIGH | 1 | 7/3/2018 | 7/3/2018 16:13 |
| 3708412 | XF_OH:B:4713:24434412 | OUT | HARTFORD AWC | HARTFORD | 4713::MADISON:AVE::HARTFORD:CT | MADISON MADISON | 39 | 7/3/2018 | 7/3/2018 16:15 |
| 3708413 | XF_OH:A:2201:6979573 | NON | TORRINGTON AWC | CANTON | SOUTH ( 25) ST -- 2200, COLLINSVILLE, CT 06019 | SOUTH SOUTH | 0 | 7/3/2018 | 7/3/2018 16:17 |
| 3708414 | XF_OH:BC:3677:23988605 | OUT | HARTFORD AWC | MANCHESTER | RIDGE ( 27) ST -- 3681, MANCHESTER, CT 06040 | RIDGE RIDGE | 1 | 7/3/2018 | 7/3/2018 16:18 |
| 3708415 | SCADA_TR:156:30G3-90T | OUT | NEWTOWN AWC | BETHEL | 156::PLUMTREES:RD::BETHEL:CT | PLUMTREES PLUMTREES | 150 | 7/3/2018 | 7/3/2018 17:37 |
| 3708416 | XF_OH:B:3106:17753014 | NON | TOLLAND AWC | GRANBY | HUMMINGBIRD ( 10) LN -- S3107, GRANBY, CT 06035 | HUMMINGBIRD HUMMINGBIRD | 0 | 7/3/2018 | 7/3/2018 16:21 |

| EVENT NAME | DEVICE NAME | EVENT TYPE NAME | AREA | TOWN | EVENT LOCATION | EVENT STREET | ACT_CUST_OUT | START DATE | DEEN DATE TIME |
|---|---|---|---|---|---|---|---|---|---|
| 3708417 | XF_OH:B:4713:24434412 | NON | HARTFORD AWC | HARTFORD | MADISON ( 106) AVE FL 2 -- 4712, HARTFORD, CT 06106 | MADISON MADISON | 0 | 7/3/2018 | 7/3/2018 16:23 |
| 3708419 | XF_OH:A:2497:34175215 | NON | NEW LONDON AWC | EAST LYME | ACORN ( 14) DR -- 2497, NIANTIC, CT 06357 | ACORN ACORN | 0 | 7/3/2018 | 7/3/2018 16:24 |
| 3708422 | XF_OH:A:1881:28228404 | OUT | TOLLAND AWC | EAST WINDSOR | 1881::KREYSSIG:RD::EAST WINDSOR:CT | KREYSSIG KREYSSIG | 5 | 7/3/2018 | 7/3/2018 16:28 |
| 3708424 | XF_OH:C:26193:14484254 | NON | NEWTOWN AWC | SEYMOUR | BUNGAY ( 108) RD -- 26193, SEYMOUR, CT 06483 | BUNGAY BUNGAY | 0 | 7/3/2018 | 7/3/2018 16:29 |
| 3708425 | XF_OH:A:15004:78835179 | NON | NEWTOWN AWC | NEW MILFORD | MAPLE ( 26) LN -- 1167, NEW MILFORD, CT 06776 | FERRIS ESTATES FERRIS ESTATES | 0 | 7/3/2018 | 7/3/2018 16:30 |
| 3708426 | XF_UG:A:#245:10821925 | OUT | NEWTOWN AWC | NEW FAIRFIELD | HICKORY ( 6) LN -- PAD 245, NEW FAIRFIELD, CT 06812 | HICKORY HICKORY | 1 | 7/3/2018 | 7/3/2018 16:32 |
| 3708428 | XF_OH:A:1289:27933517 | OUT | DANIELSON AWC | THOMPSON | SAND DAM ( 76) RD -- 1289, THOMPSON, CT 06277 | SAND DAM SAND DAM | 1 | 7/3/2018 | 7/3/2018 16:34 |
| 3708429 | XF_OH:B:2808:27433455 | OUT | DANIELSON AWC | POMFRET | 2808::BABBITT HILL:RD::POMFRET:CT | BABBITT HILL BABBITT HILL | 1 | 7/3/2018 | 7/3/2018 16:35 |
| 3708430 | XF_UG:A:#245:10821925 | NON | NEWTOWN AWC | NEW FAIRFIELD | HICKORY ( 6) LN -- PAD 245, NEW FAIRFIELD, CT 06812 | HICKORY HICKORY | 0 | 7/3/2018 | 7/3/2018 16:35 |
| 3708434 | XF_OH:C:2098:27702613 | NON | TOLLAND AWC | WILLINGTON | SCHOFIELD ( 29) RD -- 1162 REF 1103, WILLINGTON, CT 06279 | SCHOFIELD SCHOFIELD | 0 | 7/3/2018 | 7/3/2018 16:39 |
| 3708435 | FUSE_OH:W23:37776035 | OUT | NEWTOWN AWC | WOODBURY | W23::WASHINGTON:RD::WOODBURY:CT | WASHINGTON WASHINGTON | 21 | 7/3/2018 | 7/3/2018 16:39 |
| 3708436 | FUSE_OH:2239:28237490 | OUT | TOLLAND AWC | EAST WINDSOR | 2239::EAST:RD::EAST WINDSOR:CT | EAST EAST | 173 | 7/3/2018 | 7/3/2018 16:39 |
| 3708443 | XF_OH:C:25723:14505819 | OUT | NEWTOWN AWC | SOUTHBURY | 25723::PETER:RD::SOUTHBURY:CT | PETER PETER | 1 | 7/3/2018 | 7/3/2018 15:49 |
| 3708444 | XF_OH:B:2236:30917236 | NON | STAMFORD AWC | STAMFORD | WEED HILL ( 68) AVE -- 2236, STAMFORD, CT 06907 | WEED HILL WEED HILL | 0 | 7/3/2018 | 7/3/2018 16:43 |
| 3708445 | XF_OH:C:5665:170148580 | NON | TOLLAND AWC | TOLLAND | PETER GREEN ( 0) RD UNIT VRAD -- 1079, TOLLAND, CT 06084 | PETER GREEN PETER GREEN | 0 | 7/3/2018 | 7/3/2018 16:43 |
| 3708446 | FUSE_OH:1289:28235516 | OUT | TOLLAND AWC | EAST WINDSOR | 1289::BROAD BROOK:RD::EAST WINDSOR:CT | BROAD BROOK BROAD BROOK | 4 | 7/3/2018 | 7/3/2018 16:44 |
| 3708447 | XF_OH:C:G2906:38197312 | NON | NEWTOWN AWC | SOUTHBURY | G2906::BULLET HILL:RD::SOUTHBURY:CT | BULLET HILL BULLET HILL | 0 | 7/3/2018 | 7/3/2018 16:47 |
| 3708448 | FUSE_OH:854:24063356 | OUT | HARTFORD AWC | EAST HARTFORD | 854::SILVER:LN::EAST HARTFORD:CT | SILVER SILVER | 55 | 7/3/2018 | 7/3/2018 16:46 |
| 3708449 | XF_OH:A:3800072:75168220 | NON | TORRINGTON AWC | LITCHFIELD | HEADQUARTERS ( 160) RD -- 3800072, LITCHFIELD, CT 06759 | HEADQUARTERS HEADQUARTERS | 0 | 7/3/2018 | 7/3/2018 16:47 |
| 3708451 | XF_OH:AC:2083:23940198 | OUT | HARTFORD AWC | EAST HARTFORD | CARROLL ( 57) RD -- 2085, EAST HARTFORD, CT 06108 | CARROLL CARROLL | 1 | 7/3/2018 | 7/3/2018 16:48 |
| 3708452 | XF_OH:C:92005:14775047 | OUT | CHESHIRE AWC | SOUTHINGTON | 92005::FROST:ST::SOUTHINGTON:CT | FROST FROST | 4 | 7/3/2018 | 7/3/2018 16:48 |
| 3708454 | XF_UG:A:#3422:6256014 | NON | TORRINGTON AWC | BARKHAMSTED | RAMSGATE ( 17) LN -- 327, BARKHAMSTED, CT 06063 | RAMSGATE RAMSGATE | 0 | 7/3/2018 | 7/3/2018 16:48 |
| 3708455 | XF_OH:B:3444:27076257 | OUT | TOLLAND AWC | ENFIELD | 3444::HIGH:ST::ENFIELD:CT | HIGH HIGH | 6 | 7/3/2018 | 7/3/2018 16:48 |
| 3708458 | FUSE_OH:6277:17577184 | OUT | HARTFORD AWC | FARMINGTON | 6277::WOODPOND:RD::FARMINGTON:CT | WOODPOND WOODPOND | 45 | 7/3/2018 | 7/3/2018 16:50 |
| 3708459 | FUSE_UG:1353:148718051 | OUT | HARTFORD AWC | HARTFORD | 1353::NORWICH:ST::HARTFORD:CT | NORWICH NORWICH | 2 | 7/3/2018 | 7/3/2018 16:50 |
| 3708460 | XF_OH:AB:7066:17550755 | OUT | HARTFORD AWC | WEST HARTFORD | ROBERTS ( 34) LN -- S7066, WEST HARTFORD, CT 06107 | ROBERTS ROBERTS | 1 | 7/3/2018 | 7/3/2018 16:51 |
| 3708463 | XF_OH:B:3577:34471507 | NON | NEW LONDON AWC | MONTVILLE | MAPLE ( 242B) AVE -- 8166, UNCASVILLE, CT 06382 | GAY HILL GAY HILL | 0 | 7/3/2018 | 7/3/2018 16:53 |
| 3708467 | XF_OH:C:92005:14775047 | OUT | CHESHIRE AWC | SOUTHINGTON | FROST ( 161) ST -- 91806, PLANTSVILLE, CT 06479 | FROST FROST | 1 | 7/3/2018 | 7/3/2018 16:56 |
| 3708468 | XF_UG:C:#1659:24243942 | OUT | HARTFORD AWC | WINDSOR | LOCHVIEW ( 42) DR -- PAD1659, WINDSOR, CT 06095 | LOCHVIEW LOCHVIEW | 1 | 7/3/2018 | 7/3/2018 16:56 |
| 3708470 | XF_OH:C:1342:10834131 | OUT | NEWTOWN AWC | BROOKFIELD | 1342::PINE:ST::BROOKFIELD:CT | PINE PINE | 7 | 7/3/2018 | 7/3/2018 16:57 |
| 3708471 | FUSE_OH:784:24071266 | OUT | HARTFORD AWC | EAST HARTFORD | 784::FOREST:ST::EAST HARTFORD:CT | FOREST FOREST | 72 | 7/3/2018 | 7/3/2018 16:58 |
| 3708473 | XF_UG:A:#245:34802389 | OUT | MADISON AWC | GUILFORD | COPPER HILL ( 9) DR UNIT 9 -- PM245REF2591, GUILFORD, CT 06437 | COPPER HILL COPPER HILL | 1 | 7/3/2018 | 7/3/2018 16:59 |
| 3708476 | FUSE_OH:2787:149040183 | OUT | HARTFORD AWC | MANCHESTER | 2787::LINNMORE:DR::MANCHESTER:CT | LINNMORE LINNMORE | 29 | 7/3/2018 | 7/3/2018 17:01 |
| 3708479 | XF_OH:BC:3481:24228292 | NON | HARTFORD AWC | MANCHESTER | UNION ( 89) ST -- 3480, MANCHESTER, CT 06042 | KERRY KERRY | 0 | 7/3/2018 | 7/3/2018 17:03 |
| 3708484 | XF_OH:B:3575:24432943 | OUT | HARTFORD AWC | HARTFORD | 3575::HUMPHREY:ST::HARTFORD:CT | HUMPHREY HUMPHREY | 16 | 7/3/2018 | 7/3/2018 17:05 |
| 3708485 | XF_OH:B:999:24105185 | OUT | HARTFORD AWC | EAST HARTFORD | 999::SILVER:LN::EAST HARTFORD:CT | SILVER SILVER | 6 | 7/3/2018 | 7/3/2018 17:05 |
| 3708487 | XF_OH:C:1483:20230387 | NON | STAMFORD AWC | GREENWICH | STANWICH ( 230) RD -- NYT6, GREENWICH, CT 06830 | STANWICH STANWICH | 0 | 7/3/2018 | 7/3/2018 17:06 |
| 3708488 | FUSE_OH:8:23935186 | OUT | HARTFORD AWC | EAST HARTFORD | 8::BREWER:ST::EAST HARTFORD:CT | BREWER BREWER | 111 | 7/3/2018 | 7/3/2018 17:06 |
| 3708490 | XF_UG:B:#301:21277722 | NON | NORWALK AWC | WILTON | #301::BLACK ALDER:LN::WILTON:CT | BLACK ALDER BLACK ALDER | 0 | 7/3/2018 | 7/3/2018 17:10 |
| 3708491 | XF_UG:A:#2461:31919825 | OUT | HARTFORD AWC | EAST HARTFORD | LANGFORD ( 184) LN -- HH2461B, EAST HARTFORD, CT 06118 | LANGFORD LANGFORD | 1 | 7/3/2018 | 7/3/2018 17:10 |
| 3708492 | XF_UG:C:#129:24065131 | OUT | HARTFORD AWC | EAST HARTFORD | ARAPAHO ( 21) DR -- U, EAST HARTFORD, CT 06118 | ARAPAHO ARAPAHO | 1 | 7/3/2018 | 7/3/2018 17:10 |
| 3708495 | XF_OH:A:231:14053802 | NON | CHESHIRE AWC | WOODBRIDGE | MORRIS ( 37) RD -- 231, WOODBRIDGE, CT 06525 | MORRIS MORRIS | 0 | 7/3/2018 | 7/3/2018 17:12 |
| 3708499 | FUSE_OH:1715:217023420 | OUT | HARTFORD AWC | MANCHESTER | 1715::COOPER HILL:ST::MANCHESTER:CT | COOPER HILL COOPER HILL | 39 | 7/3/2018 | 7/3/2018 17:13 |
| 3708501 | XF_OH:C:1664:10789379 | NON | NEWTOWN AWC | NEW FAIRFIELD | OLD FARM ( 28) RD -- 1665, NEW FAIRFIELD, CT 06812 | OLD FARM OLD FARM | 0 | 7/3/2018 | 7/3/2018 17:14 |
| 3708502 | XF_OH:A:673:27497253 | NON | TOLLAND AWC | VERNON | WARREN ( 152) AVE -- 672, VERNON, CT 06066 | WARREN WARREN | 0 | 7/3/2018 | 7/3/2018 17:14 |
| 3708504 | XF_OH:B:382:28130826 | NON | TOLLAND AWC | SOMERS | MAIN ( 491) ST -- 382, SOMERS, CT 06071 | MAIN MAIN | 0 | 7/3/2018 | 7/3/2018 17:15 |
| 3708510 | FUSE_OH:3640:24176493 | OUT | HARTFORD AWC | MANCHESTER | 3640::PROSPECT:ST::MANCHESTER:CT | PROSPECT PROSPECT | 23 | 7/3/2018 | 7/3/2018 17:17 |
| 3708513 | XF_OH:B:821:34903268 | OUT | MADISON AWC | KILLINGWORTH | STONEWALL ( 16) DR -- 821, KILLINGWORTH, CT 06419 | STONEWALL STONEWALL | 1 | 7/3/2018 | 7/3/2018 17:18 |
| 3708515 | FUSE_OH:2924:17570880 | OUT | CHESHIRE AWC | NEWINGTON | 2924::RESERVOIR:RD::NEWINGTON:CT | RESERVOIR RESERVOIR | 69 | 7/3/2018 | 7/3/2018 17:19 |
| 3708516 | XF_UG:C:#314:31767613 | OUT | EAST HAMPTON AWC | GLASTONBURY | S MILL ( 22) DR -- PAD 314, SOUTH GLASTONBURY, CT 06073 | MILL MILL | 1 | 7/3/2018 | 7/3/2018 17:19 |
| 3708517 | XF_UG:A:#169:16985737 | NON | CHESHIRE AWC | MERIDEN | ALLEN ( 106) AVE BLDG 4 -- 0, MERIDEN, CT 06451 | COE COE | 0 | 7/3/2018 | 7/3/2018 17:20 |
| 3708519 | XF_OH:B:821:34903268 | NON | MADISON AWC | KILLINGWORTH | STONEWALL ( 16) DR -- 821, KILLINGWORTH, CT 06419 | STONEWALL STONEWALL | 0 | 7/3/2018 | 7/3/2018 17:03 |
| 3708522 | XF_OH:B:382:28130826 | NON | TOLLAND AWC | SOMERS | MAIN ( 491) ST -- 382, SOMERS, CT 06071 | MAIN MAIN | 0 | 7/3/2018 | 7/3/2018 17:21 |

| EVENT NAME | DEVICE NAME | EVENT TYPE NAME | AREA | TOWN | EVENT LOCATION | EVENT STREET | ACT_CUST_OUT | START DATE | DEEN DATE TIME |
|---|---|---|---|---|---|---|---|---|---|
| 3708531 | XF_UG:A:#195:20582648 | OUT | STAMFORD AWC | STAMFORD | FLYING CLOUD ( 8) RD -- 195, STAMFORD, CT 06902 | FLYING CLOUD FLYING CLOUD | 1 | 7/3/2018 | 7/3/2018 17:25 |
| 3708533 | XF_OH:AB:1727:23986870 | NON | HARTFORD AWC | MANCHESTER | COOPER HILL ( 295) ST -- 1727, MANCHESTER, CT 06040 | COOPER HILL COOPER HILL | 0 | 7/3/2018 | 7/3/2018 17:27 |
| 3708535 | FUSE_OH:4643:6329502 | OUT | CHESHIRE AWC | BRISTOL | 4643::GLENDALE:DR::BRISTOL:CT | GLENDALE GLENDALE | 20 | 7/3/2018 | 7/3/2018 17:28 |
| 3708536 | FUSE_OH:7731:164929217 | OUT | HARTFORD AWC | MANCHESTER | 7731::BIDWELL:ST::MANCHESTER:CT | BIDWELL BIDWELL | 17 | 7/3/2018 | 7/3/2018 17:29 |
| 3708537 | XF_UG:C:#1024:28180841 | NON | TOLLAND AWC | ENFIELD | BOBOLINK ( 13) LN -- PAD 1024, ENFIELD, CT 06082 | BOBOLINK BOBOLINK | 0 | 7/3/2018 | 7/3/2018 17:29 |
| 3708539 | XF_OH:A:F5069:14110754 | NON | NEWTOWN AWC | OXFORD | OLD CHURCH ( 79) RD -- G4280, OXFORD, CT 06478 | OLD CHURCH OLD CHURCH | 0 | 7/3/2018 | 7/3/2018 17:30 |
| 3708540 | XF_UG:ABC:#1647:24150416 | NON | HARTFORD AWC | MANCHESTER | SPENCER ( 214) ST -- M, MANCHESTER, CT 06040 | INTERSTATE 384 INTERSTATE 384 | 0 | 7/3/2018 | 7/3/2018 17:30 |
| 3708541 | XF_OH:C:25732:14506068 | OUT | NEWTOWN AWC | SOUTHBURY | 25732::PETER:RD::SOUTHBURY:CT | PETER PETER | 1 | 7/3/2018 | 7/3/2018 17:30 |
| 3708542 | XF_OH:AC:623:24623832 | NON | TOLLAND AWC | WINDSOR LOCKS | GROVE ( 59) ST -- 191, WINDSOR LOCKS, CT 06096 | GROVE GROVE | 0 | 7/3/2018 | 7/3/2018 17:31 |
| 3708543 | XF_OH:AB:1117:23933428 | OUT | HARTFORD AWC | WETHERSFIELD | 1117::RIDGE:RD::WETHERSFIELD:CT | RIDGE RIDGE | 7 | 7/3/2018 | 7/3/2018 17:32 |
| 3708544 | XF_OH:A:2048:24530964 | NON | HARTFORD AWC | WEST HARTFORD | CHAMBERLIN ( 10) DR -- 2047, WEST HARTFORD, CT 06107 | CHAMBERLIN CHAMBERLIN | 0 | 7/3/2018 | 7/3/2018 17:32 |
| 3708547 | XF_OH:AC:1687:23987481 | NON | HARTFORD AWC | MANCHESTER | HIGH ( 175) ST -- 4878, MANCHESTER, CT 06040 | COOPER COOPER | 0 | 7/3/2018 | 7/3/2018 17:22 |
| 3708548 | XF_OH:B:7828:21092841 | NON | STAMFORD AWC | STAMFORD | DUNN ( 51) AVE -- 7828, STAMFORD, CT 06905 | DUNN DUNN | 0 | 7/3/2018 | 7/3/2018 17:36 |
| 3708549 | XF_OH:C:1342:10834131 | NON | NEWTOWN AWC | BROOKFIELD | PINE ( 1) ST -- 1342, BROOKFIELD, CT 06804 | PINE PINE | 0 | 7/3/2018 | 7/3/2018 17:36 |
| 3708552 | XF_OH:B:4774:24151869 | NON | HARTFORD AWC | MANCHESTER | BIDWELL ( 34) ST APT REAR -- 954, MANCHESTER, CT 06040 | HARTFORD HARTFORD | 0 | 7/3/2018 | 7/3/2018 17:38 |
| 3708553 | XF_UG:A:#195:20582648 | OUT | STAMFORD AWC | STAMFORD | FLYING CLOUD ( 8) RD -- 195, STAMFORD, CT 06902 | FLYING CLOUD FLYING CLOUD | 1 | 7/3/2018 | 7/3/2018 17:38 |
| 3708554 | XF_OH:C:32970:27687228 | NON | TOLLAND AWC | STAFFORD | OLD SPRINGFIELD ( 51) RD LOT 364 -- 33937, STAFFORD SPGS, CT 0607( | CENTER CENTER | 0 | 7/3/2018 | 7/3/2018 17:39 |
| 3708555 | XF_OH:B:3922:31996802 | NON | HARTFORD AWC | EAST HARTFORD | CHENEY ( 22) LN -- 3922, EAST HARTFORD, CT 06118 | CHENEY CHENEY | 0 | 7/3/2018 | 7/3/2018 17:39 |
| 3708557 | FUSE_OH:9904:10750617 | OUT | NEWTOWN AWC | SHERMAN | 9904::EAGLES NEST:DR::SHERMAN:CT | EAGLES NEST EAGLES NEST | 4 | 7/3/2018 | 7/3/2018 17:21 |
| 3708559 | XF_OH:B:4466:24053010 | OUT | HARTFORD AWC | MANCHESTER | 4466::WETHERELL:ST::MANCHESTER:CT | WETHERELL WETHERELL | 1 | 7/3/2018 | 7/3/2018 17:41 |
| 3708561 | XF_OH:A:11163:34098825 | NON | NEW LONDON AWC | WATERFORD | 11163::BUTLERTOWN:RD::WATERFORD:CT | BUTLERTOWN BUTLERTOWN | 0 | 7/3/2018 | 7/3/2018 17:45 |
| 3708562 | XF_OH:AB:3195:23987227 | NON | HARTFORD AWC | MANCHESTER | N FAIRFIELD ( 23) ST -- 3195, MANCHESTER, CT 06040 | FAIRFIELD FAIRFIELD | 0 | 7/3/2018 | 7/3/2018 17:45 |
| 3708564 | FUSE_OH:774:24070876 | OUT | HARTFORD AWC | EAST HARTFORD | 774::FOREST:ST::EAST HARTFORD:CT | FOREST FOREST | 3 | 7/3/2018 | 7/3/2018 17:47 |
| 3708565 | XF_OH:A:5329:10957976 | NON | NEWTOWN AWC | RIDGEFIELD | TWIXT HILLS ( 22) RD -- 5328, RIDGEFIELD, CT 06877 | TWIXT HILL TWIXT HILL | 0 | 7/3/2018 | 7/3/2018 17:48 |
| 3708567 | XF_OH:B:3689:31908619 | OUT | EAST HAMPTON AWC | GLASTONBURY | 3689::CEDAR RIDGE:TER::GLASTONBURY:CT | CEDAR RIDGE CEDAR RIDGE | 14 | 7/3/2018 | 7/3/2018 17:50 |
| 3708568 | XF_OH:B:82:27816982 | NON | TOLLAND AWC | ANDOVER | LAKE ( 197) RD -- 82, ANDOVER, CT 06232 | LAKE LAKE | 0 | 7/3/2018 | 7/3/2018 17:50 |
| 3708569 | XF_OH:B:1779:27037620 | OUT | EAST HAMPTON AWC | LEBANON | 1779::NORWICH-HARTFORD:TPKE::LEBANON:CT | NORWICH-HARTFORD NORWICH-HARTFORD | 2 | 7/3/2018 | 7/3/2018 17:51 |
| 3708570 | XF_UG:A:#130:14698293 | NON | CHESHIRE AWC | WOLCOTT | RICHARD ( 56) AVE -- PAD 130, WOLCOTT, CT 06716 | RICHARD RICHARD | 0 | 7/3/2018 | 7/3/2018 17:51 |
| 3708572 | XF_OH:AC:1687:23987481 | OUT | HARTFORD AWC | MANCHESTER | 1687::COOPER:ST::MANCHESTER:CT | COOPER COOPER | 1 | 7/3/2018 | 7/3/2018 17:52 |
| 3708576 | XF_OH:B:3847:165254411 | OUT | HARTFORD AWC | MANCHESTER | WETHERELL ( 132) ST -- 000000014, MANCHESTER, CT 06040 | SERVER SERVER | 1 | 7/3/2018 | 7/3/2018 17:57 |
| 3708579 | XF_OH:B:3370:24432922 | OUT | HARTFORD AWC | HARTFORD | 3370::LINNMOORE:ST::HARTFORD:CT | LINNMOORE LINNMOORE | 10 | 7/3/2018 | 7/3/2018 18:01 |
| 3708580 | XF_UG:ABC:#2089:24244054 | OUT | HARTFORD AWC | WINDSOR | BAKER HOLLOW ( 60) RD -- 2089, WINDSOR, CT 06095 | BAKER HOLLOW BAKER HOLLOW | 1 | 7/3/2018 | 7/3/2018 18:02 |
| 3708583 | XF_OH:B:8405:10846727 | OUT | NEWTOWN AWC | NEW MILFORD | OAK POINT ( 2) CLB -- 8405, NEW MILFORD, CT 06776 | OAK POINT OAK POINT | 1 | 7/3/2018 | 7/3/2018 18:05 |
| 3708585 | XF_OH:B:3847:165254411 | NON | HARTFORD AWC | MANCHESTER | WETHERELL ( 132) ST -- 000000014, MANCHESTER, CT 06040 | SERVER SERVER | 0 | 7/3/2018 | 7/3/2018 18:06 |
| 3708586 | XF_OH:B:4466:24053010 | NON | HARTFORD AWC | MANCHESTER | WETHERELL ( 52) ST FL 1 -- 4467, MANCHESTER, CT 06040 | WETHERELL WETHERELL | 0 | 7/3/2018 | 7/3/2018 18:07 |
| 3708588 | XF_OH:B:2694:124285610 | NON | HARTFORD AWC | MANCHESTER | LAUREL ( 83) ST -- 2623, MANCHESTER, CT 06040 | LAUREL LAUREL | 0 | 7/3/2018 | 7/3/2018 17:32 |
| 3708591 | XF_OH:A:4701:11130049 | OUT | NEWTOWN AWC | NEWTOWN | 4701::HANOVER:RD::NEWTOWN:CT | HANOVER HANOVER | 1 | 7/3/2018 | 7/3/2018 18:12 |
| 3708592 | XF_OH:BC:1844:23988440 | NON | HARTFORD AWC | MANCHESTER | DIVISION ( 33) ST -- 1846, MANCHESTER, CT 06040 | DIVISION DIVISION | 0 | 7/3/2018 | 7/3/2018 18:13 |
| 3708593 | XF_OH:B:37:11095964 | NON | NEWTOWN AWC | WASHINGTON | RIVER ( 53) RD -- 37, WASHINGTON DEPOT, CT 06794 | RIVER RIVER | 0 | 7/3/2018 | 7/3/2018 18:13 |
| 3708594 | XF_OH:AC:6054:23950472 | OUT | HARTFORD AWC | HARTFORD | CORNWALL ( 272) ST FL 1 -- 6054, HARTFORD, CT 06112 | CORNWALL CORNWALL | 1 | 7/3/2018 | 7/3/2018 18:13 |
| 3708597 | FUSE_OH:597:24551131 | OUT | CHESHIRE AWC | NEWINGTON | 597::PATRICIA M GENOVA:DR::NEWINGTON:CT | PATRICIA M GENOVA PATRICIA M GENOVA | 4 | 7/3/2018 | 7/3/2018 18:14 |
| 3708598 | XF_OH:A:263:27585503 | NON | TOLLAND AWC | VERNON | PILLSBURY ( 16) HL -- 263, VERNON, CT 06066 | VALERIE VALERIE | 0 | 7/3/2018 | 7/3/2018 18:14 |
| 3708599 | FUSE_OH:3142:31744248 | OUT | EAST HAMPTON AWC | GLASTONBURY | 3142::WASSUC:RD::GLASTONBURY:CT | WASSUC WASSUC | 217 | 7/3/2018 | 7/3/2018 18:14 |
| 3708604 | XF_OH:A:W40:14137476 | OUT | NEWTOWN AWC | WOODBURY | WASHINGTON ( 471) RD -- W39, WOODBURY, CT 06798 | WASHINGTON WASHINGTON | 1 | 7/3/2018 | 7/3/2018 18:16 |
| 3708605 | XF_OH:A:19312:28175819 | OUT | TOLLAND AWC | ENFIELD | 19312::BASS:DR::ENFIELD:CT | BASS BASS | 12 | 7/3/2018 | 7/3/2018 18:18 |
| 3708606 | XF_OH:C:2680:31701093 | NON | EAST HAMPTON AWC | GLASTONBURY | MANCHESTER ( 762) RD -- 2681, GLASTONBURY, CT 06033 | MANCHESTER MANCHESTER | 0 | 7/3/2018 | 7/3/2018 18:19 |
| 3708609 | XF_OH:AC:2322:24053973 | NON | HARTFORD AWC | MANCHESTER | FRANCES ( 106) DR -- 2321, MANCHESTER, CT 06040 | FRANCES FRANCES | 0 | 7/3/2018 | 7/3/2018 18:20 |
| 3708610 | XF_OH:B:2986:17571252 | OUT | CHESHIRE AWC | NEWINGTON | HIGH RIDGE ( 51) DR -- 2985, NEWINGTON, CT 06111 | HIGH RIDGE HIGH RIDGE | 1 | 7/3/2018 | 7/3/2018 18:20 |
| 3708614 | XF_OH:AC:7600:14332094 | OUT | CHESHIRE AWC | WATERBURY | N MAIN ( 834) ST APT 4 -- 63469, WATERBURY, CT 06704 | MAIN MAIN | 1 | 7/3/2018 | 7/3/2018 18:23 |
| 3708615 | XF_OH:C:G2906:38197312 | OUT | NEWTOWN AWC | SOUTHBURY | BULLET HILL ( 921) RD LOT 4 -- HHG2906, SOUTHBURY, CT 06488 | BULLET HILL BULLET HILL | 1 | 7/3/2018 | 7/3/2018 18:23 |
| 3708617 | XF_OH:B:271:6246007 | NON | TORRINGTON AWC | WINCHESTER | GREGORY ( 5) ST -- 6603, WINSTED, CT 06098 | WALNUT WALNUT | 0 | 7/3/2018 | 7/3/2018 18:26 |
| 3708618 | XF_OH:A:9906:10750610 | NON | NEWTOWN AWC | SHERMAN | EAGLES NEST ( 1) DR -- 9906, SHERMAN, CT 06784 | EAGLES NEST EAGLES NEST | 0 | 7/3/2018 | 7/3/2018 18:26 |
| 3708619 | XF_OH:AC:7600:14332094 | OUT | CHESHIRE AWC | WATERBURY | N MAIN ( 834) ST APT 5 -- 63469, WATERBURY, CT 06704 | MAIN MAIN | 1 | 7/3/2018 | 7/3/2018 18:26 |

| EVENT NAME | DEVICE NAME | EVENT TYPE NAME | AREA | TOWN | EVENT LOCATION | EVENT STREET | ACT_CUST_OUT | START DATE | DEEN DATE TIME |
|---|---|---|---|---|---|---|---|---|---|
| 3708620 | FUSE_OH:1468:17202422 | OUT | CHESHIRE AWC | FARMINGTON | 1468::BIRDSEYE:RD::FARMINGTON:CT | BIRDSEYE BIRDSEYE | 13 | 7/3/2018 | 7/3/2018 18:27 |
| 3708622 | XF_OH:A:5991:84322354 | OUT | NEWTOWN AWC | NEWTOWN | 5991::DANIELS HILL:RD::NEWTOWN:CT | DANIELS HILL DANIELS HILL | 1 | 7/3/2018 | 7/3/2018 18:28 |
| 3708623 | XF_OH:B:1591:31770012 | OUT | EAST HAMPTON AWC | GLASTONBURY | MATSON HILL ( 595) RD -- 1591, SOUTH GLASTONBURY, CT 06073 | MATSON HILL MATSON HILL | 1 | 7/3/2018 | 7/3/2018 18:28 |
| 3708624 | XF_UG:B:#258:11167044 | OUT | NEWTOWN AWC | BETHEL | WEED ( 18) RD -- 888, BETHEL, CT 06801 | WEED WEED | 1 | 7/3/2018 | 7/3/2018 18:29 |
| 3708625 | XF_OH:A:W40:14137476 | OUT | NEWTOWN AWC | WOODBURY | W40::WASHINGTON:RD::WOODBURY:CT | WASHINGTON WASHINGTON | 2 | 7/3/2018 | 7/3/2018 18:30 |
| 3708627 | XF_OH:B:6897:65828388 | NON | HARTFORD AWC | MANCHESTER | GALAXY ( 20) DR -- 6898, MANCHESTER, CT 06040 | GALAXY GALAXY | 0 | 7/3/2018 | 7/3/2018 18:31 |
| 3708629 | XF_OH:B:1865:17026079 | OUT | CHESHIRE AWC | CHESHIRE | YALESVILLE ( 641) RD -- 2521, CHESHIRE, CT 06410 | YALESVILLE YALESVILLE | 1 | 7/3/2018 | 7/3/2018 18:34 |
| 3708635 | XF_OH:B:106:10957374 | NON | NEWTOWN AWC | RIDGEFIELD | RIDGEBURY ( 145) RD -- 106, RIDGEFIELD, CT 06877 | RIDGEBURY RIDGEBURY | 0 | 7/3/2018 | 7/3/2018 18:40 |
| 3708636 | XF_UG:A:#530:165951492 | NON | NEWTOWN AWC | NEW FAIRFIELD | SPRUCE RIDGE ( 3) DR -- 529, NEW FAIRFIELD, CT 06812 | SPRUCE RIDGE SPRUCE RIDGE | 0 | 7/3/2018 | 7/3/2018 18:42 |
| 3708638 | XF_OH:AB:176:34354181 | NON | MADISON AWC | CHESTER | RAILROAD ( 37) AVE -- 175, CHESTER, CT 06412 | RAILROAD RAILROAD | 0 | 7/3/2018 | 7/3/2018 18:44 |
| 3708639 | XF_OH:B:C7985:10738163 | OUT | NEWTOWN AWC | SHERMAN | HOLIDAY POINT ( 5) RD -- ROPC 7985, SHERMAN, CT 06784 | HOLIDAY POINT HOLIDAY POINT | 1 | 7/3/2018 | 7/3/2018 18:44 |
| 3708640 | XF_UG:C:#1502:17527972 | OUT | HARTFORD AWC | SIMSBURY | WINDHAM ( 2) DR -- VLT1502, SIMSBURY, CT 06070 | WINDHAM WINDHAM | 1 | 7/3/2018 | 7/3/2018 18:48 |
| 3708641 | XF_OH:A:3624:24412034 | NON | HARTFORD AWC | EAST HARTFORD | BURNBROOK ( 106) RD -- 3625, EAST HARTFORD, CT 06118 | BURNBROOK BURNBROOK | 0 | 7/3/2018 | 7/3/2018 18:48 |
| 3708643 | XF_OH:B:1577:27914680 | NON | DANIELSON AWC | THOMPSON | OLD TURNPIKE ( 127) RD -- 2952, QUINEBAUG, CT 06262 | OLD TURNPIKE OLD TURNPIKE | 0 | 7/3/2018 | 7/3/2018 18:50 |
| 3708644 | FUSE_OH:1633:31779291 | OUT | EAST HAMPTON AWC | GLASTONBURY | 1633::CLARK HILL:RD::GLASTONBURY:CT | CLARK HILL CLARK HILL | 37 | 7/3/2018 | 7/3/2018 18:30 |
| 3708646 | FUSE_OH:21381:122732729 | OUT | TOLLAND AWC | SOMERS | 21381::FOUR BRIDGES:RD::SOMERS:CT | FOUR BRIDGES FOUR BRIDGES | 22 | 7/3/2018 | 7/3/2018 18:52 |
| 3708649 | XF_OH:B:1865:17026079 | OUT | CHESHIRE AWC | CHESHIRE | 1865::YALESVILLE:RD::CHESHIRE:CT | YALESVILLE YALESVILLE | 6 | 7/3/2018 | 7/3/2018 18:55 |
| 3708650 | XF_UG:ABC:#N.N.:17344017 | NON | CHESHIRE AWC | NEW BRITAIN | PAUL MANAFORT ( 55) DR -- M, NEW BRITAIN, CT 06053 | MANAFORT MANAFORT | 0 | 7/3/2018 | 7/3/2018 18:56 |
| 3708653 | XF_OH:B:3354:17567138 | OUT | CHESHIRE AWC | NEW BRITAIN | CARLTON ( 251) ST -- 3355, NEW BRITAIN, CT 06053 | CARLTON CARLTON | 1 | 7/3/2018 | 7/3/2018 18:58 |
| 3708654 | XF_OH:AB:3060:23831873 | OUT | HARTFORD AWC | BLOOMFIELD | WESLEYAN ( 30) TER -- S3061, BLOOMFIELD, CT 06002 | WESLEYAN WESLEYAN | 1 | 7/3/2018 | 7/3/2018 18:59 |
| 3708655 | XF_UG:B:#301:21277722 | OUT | NORWALK AWC | WILTON | BLACK ALDER ( 39) LN -- 9194, WILTON, CT 06897 | BLACK ALDER BLACK ALDER | 1 | 7/3/2018 | 7/3/2018 19:00 |
| 3708658 | XF_OH:C:183:28404190 | NON | TOLLAND AWC | TOLLAND | DUNN HILL ( 59) RD -- 180 1565, TOLLAND, CT 06084 | TOLLAND STAGE TOLLAND STAGE | 0 | 7/3/2018 | 7/3/2018 19:09 |
| 3708659 | XF_OH:B:25070:20660858 | OUT | NORWALK AWC | WILTON | 25070::SUGARBUSH:CT::WILTON:CT | SUGARBUSH SUGARBUSH | 4 | 7/3/2018 | 7/3/2018 19:10 |
| 3708669 | XF_OH:AB:4786:58704547 | NON | HARTFORD AWC | EAST HARTFORD | JEFFERSON ( 114) LN -- 4786, EAST HARTFORD, CT 06118 | JEFFERSON JEFFERSON | 0 | 7/3/2018 | 7/3/2018 19:14 |
| 3708671 | XF_UG:A:#45:28238026 | OUT | TOLLAND AWC | EAST WINDSOR | SULLIVAN FARM ( 10) RD -- HH45C, BROAD BROOK, CT 06016 | SULLIVAN FARM SULLIVAN FARM | 1 | 7/3/2018 | 7/3/2018 19:17 |
| 3708680 | XF_OH:B:2830:24065886 | NON | HARTFORD AWC | EAST HARTFORD | PORTERBROOK ( 15) AVE -- 2830, EAST HARTFORD, CT 06118 | PORTER BROOK PORTER BROOK | 0 | 7/3/2018 | 7/3/2018 19:21 |
| 3708687 | XF_UG:A:#329:11157077 | OUT | NEWTOWN AWC | NEWTOWN | #329::TAUNTON HILL:RD::NEWTOWN:CT | TAUNTON HILL TAUNTON HILL | 1 | 7/3/2018 | 7/3/2018 19:24 |
| 3708691 | XF_OH:B:3354:17567138 | OUT | CHESHIRE AWC | NEW BRITAIN | 3354::CARLTON:ST::NEW BRITAIN:CT | CARLTON CARLTON | 9 | 7/3/2018 | 7/3/2018 19:30 |
| 3708696 | XF_OH:A:A8715:10821153 | NON | NEWTOWN AWC | NEW FAIRFIELD | SHORTWOODS ( 56) RD -- A8716, NEW FAIRFIELD, CT 06812 | SHORTWOODS SHORTWOODS | 0 | 7/3/2018 | 7/3/2018 19:33 |
| 3708699 | XF_OH:C:1027:32010141 | OUT | HARTFORD AWC | CROMWELL | NOOKS HILL ( 5) RD -- 1027, CROMWELL, CT 06416 | NOOKS HILL NOOKS HILL | 1 | 7/3/2018 | 7/3/2018 19:34 |
| 3708700 | XF_UG:B:#1159:31740444 | OUT | EAST HAMPTON AWC | GLASTONBURY | JEREMIAHS ( 78) WAY -- PAD 1040, SOUTH GLASTONBURY, CT 06073 | JEREMIAH'S JEREMIAH'S | 1 | 7/3/2018 | 7/3/2018 19:38 |
| 3708702 | XF_OH:ABC:4688:24062714 | OUT | HARTFORD AWC | EAST HARTFORD | SILVER ( 140) LN APT A5X -- U, EAST HARTFORD, CT 06118 | SILVER SILVER | 1 | 7/3/2018 | 7/3/2018 19:39 |
| 3708704 | XF_OH:A:597:23922999 | OUT | HARTFORD AWC | EAST HARTFORD | TOLLAND ( 325) ST -- 595, EAST HARTFORD, CT 06108 | TOLLAND TOLLAND | 1 | 7/3/2018 | 7/3/2018 19:41 |
| 3708707 | XF_OH:B:981:417501174 | NON | DANIELSON AWC | WOODSTOCK | OLD TURNPIKE ( 127) RD -- 2952, QUINEBAUG, CT 06262 | OLD TURNPIKE OLD TURNPIKE | 0 | 7/3/2018 | 7/3/2018 18:50 |
| 3708708 | XF_OH:B:1129:417809247 | OUT | EAST HAMPTON AWC | GLASTONBURY | COUNTRY CLUB ( 41) RD -- 1131, SOUTH GLASTONBURY, CT 06073 | COUNTRY CLUB COUNTRY CLUB | 1 | 7/3/2018 | 7/3/2018 19:48 |
| 3708710 | FUSE_OH:971:215207131 | OUT | DANIELSON AWC | WOODSTOCK | 971::CONVERSE:RD::WOODSTOCK:CT | CONVERSE CONVERSE | 20 | 7/3/2018 | 7/3/2018 19:47 |
| 3708712 | XF_OH:A:F7431:14111547 | NON | NEWTOWN AWC | OXFORD | GREAT OAK ( 17) RD -- G7630, OXFORD, CT 06478 | GOVERNORS HILL GOVERNORS HILL | 0 | 7/1/2018 | 7/1/2018 20:49 |
| 3708715 | XF_OH:A:5409:17056525 | NON | CHESHIRE AWC | MERIDEN | S CURTIS ( 800) ST -- 5409, MERIDEN, CT 06450 | CURTIS CURTIS | 0 | 7/3/2018 | 7/3/2018 19:52 |
| 3708718 | XF_OH:C:1851:28287243 | NON | DANIELSON AWC | HAMPTON | S BIGELOW ( 51) RD -- 1851, HAMPTON, CT 06247 | BIGELOW BIGELOW | 0 | 7/3/2018 | 7/3/2018 19:51 |
| 3708719 | XF_OH:A:1474:17202357 | OUT | CHESHIRE AWC | FARMINGTON | 1474::ELIZABETH:RD::FARMINGTON:CT | ELIZABETH ELIZABETH | 8 | 7/3/2018 | 7/3/2018 18:27 |
| 3708722 | XF_UG:A:#454:53931900 | NON | NEWTOWN AWC | WOODBURY | STONE PIT ( 118) RD -- P453, WOODBURY, CT 06798 | STONE PIT STONE PIT | 0 | 7/3/2018 | 7/3/2018 19:59 |
| 3708724 | XF_OH:AC:93826:16984358 | OUT | CHESHIRE AWC | MERIDEN | N 2ND ( 58) ST FL 1 -- 9382, MERIDEN, CT 06451 | 2ND 2ND | 1 | 7/3/2018 | 7/3/2018 20:01 |
| 3708725 | XF_OH:B:1293:24252756 | NON | HARTFORD AWC | BLOOMFIELD | WOODLAND ( 70) AVE -- , BLOOMFIELD, CT 06002 | WOODLAND WOODLAND | 0 | 7/3/2018 | 7/3/2018 20:02 |
| 3708726 | XF_OH:C:93421:16985835 | OUT | CHESHIRE AWC | MERIDEN | 93421::ALLEN:AVE::MERIDEN:CT | ALLEN ALLEN | 15 | 7/3/2018 | 7/3/2018 20:04 |
| 3708727 | XF_OH:ABC:37:34832169 | NON | MADISON AWC | GUILFORD | BOSTON POST ( 637) RD STR 4 -- 4478, GUILFORD, CT 06437 | BOSTON POST BOSTON POST | 0 | 7/3/2018 | 7/3/2018 20:07 |
| 3708729 | XF_OH:ABC:73887:20568917 | OUT | STAMFORD AWC | GREENWICH | ARMSTRONG ( 3) CT APT 22 -- 0, GREENWICH, CT 06830 | BOOTH BOOTH | 1 | 7/3/2018 | 7/3/2018 20:11 |
| 3708732 | XF_UG:ABC:#44:17568496 | OUT | CHESHIRE AWC | NEW BRITAIN | BRITTANY FARMS ( 46) RD APT 332 -- PAD 44, NEW BRITAIN, CT 06053 | BRITTANY FARMS BRITTANY FARMS | 1 | 7/3/2018 | 7/3/2018 20:13 |
| 3708736 | FUSE_UG:5799:17338065 | OUT | CHESHIRE AWC | MERIDEN | 5799::EAST:RD::MERIDEN:CT | EAST EAST | 107 | 7/3/2018 | 7/3/2018 20:29 |
| 3708741 | XF_OH:C:209:17531563 | NON | TOLLAND AWC | GRANBY | WOODLAND ( 12) DR -- H210, GRANBY, CT 06035 | WOODLAND WOODLAND | 0 | 7/3/2018 | 7/3/2018 20:35 |
| 3708742 | XF_OH:B:24302:14217420 | NON | CHESHIRE AWC | WATERBURY | CHIPMAN ( 50) ST FL 1 -- F5941, WATERBURY, CT 06708 | CHIPMAN CHIPMAN | 0 | 7/3/2018 | 7/3/2018 20:35 |
| 3708743 | XF_OH:A:24156:21249648 | OUT | NORWALK AWC | WILTON | DIRKSEN ( 34) DR -- 22705, WILTON, CT 06897 | DIRKSEN DIRKSEN | 1 | 7/3/2018 | 7/3/2018 20:36 |
| 3708745 | XF_OH:C:642:6696514 | NON | TORRINGTON AWC | PLYMOUTH | MAIN ( 664) ST APT 1-WEST -- S641-666, PLYMOUTH, CT 06782 | MAIN MAIN | 0 | 7/3/2018 | 7/3/2018 20:42 |
| 3708747 | XF_OH:A:2048:24530964 | OUT | HARTFORD AWC | WEST HARTFORD | CHAMBERLIN ( 10) DR -- 2047, WEST HARTFORD, CT 06107 | CHAMBERLIN CHAMBERLIN | 1 | 7/3/2018 | 7/3/2018 20:43 |

| EVENT NAME | DEVICE NAME | EVENT TYPE NAME | AREA | TOWN | EVENT LOCATION | EVENT STREET | ACT_CUST_OUT | START DATE | DEEN DATE TIME |
|---|---|---|---|---|---|---|---|---|---|
| 3708751 | FUSE_UG:9194:21277767 | OUT | NORWALK AWC | WILTON | 9194::BLACK ALDER:LN::WILTON:CT | BLACK ALDER BLACK ALDER | 7 | 7/3/2018 | 7/3/2018 20:52 |
| 3708752 | XF_UG:ABC:#44:17568496 | OUT | CHESHIRE AWC | NEW BRITAIN | BRITTANY FARMS ( 46) RD APT 131 -- PAD 44, NEW BRITAIN, CT 06053 | BRITTANY FARMS BRITTANY FARMS | 1 | 7/3/2018 | 7/3/2018 20:55 |
| 3708753 | XF_UG:ABC:#92:16971919 | NON | CHESHIRE AWC | PLAINVILLE | JOHNSON ( 48) AVE -- U G, PLAINVILLE, CT 06062 | JOHNSON JOHNSON | 0 | 7/3/2018 | 7/3/2018 20:56 |
| 3708754 | XF_UG:B:#258:11167044 | OUT | NEWTOWN AWC | BETHEL | #258::WEED:RD::BETHEL:CT | WEED WEED | 2 | 7/3/2018 | 7/3/2018 20:57 |
| 3708793 | XF_OH:BC:3481:24228292 | OUT | HARTFORD AWC | MANCHESTER | 3481::KERRY:ST::MANCHESTER:CT | KERRY KERRY | 12 | 7/3/2018 | 7/3/2018 16:45 |
| 3708794 | XF_OH:B:2986:17571252 | NON | CHESHIRE AWC | NEWINGTON | HIGH RIDGE ( 51) DR -- 2985, NEWINGTON, CT 06111 | HIGH RIDGE HIGH RIDGE | 0 | 7/3/2018 | 7/3/2018 21:07 |
| 3708795 | XF_OH:B:2230:17611084 | NON | CHESHIRE AWC | SOUTHINGTON | VICTORIA ( 100) DR -- U, SOUTHINGTON, CT 06489 | VICTORIA VICTORIA | 0 | 7/3/2018 | 7/3/2018 21:05 |
| 3708797 | XF_OH:B:6897:65828388 | OUT | HARTFORD AWC | MANCHESTER | GALAXY ( 20) DR -- 6898, MANCHESTER, CT 06040 | GALAXY GALAXY | 1 | 7/3/2018 | 7/3/2018 21:18 |
| 3708798 | XF_OH:ABC:73887:20568917 | OUT | STAMFORD AWC | GREENWICH | ARMSTRONG ( 3) CT APT 22 -- 0, GREENWICH, CT 06830 | BOOTH BOOTH | 1 | 7/3/2018 | 7/3/2018 21:18 |
| 3708800 | XF_OH:ABC:73887:20568917 | OUT | STAMFORD AWC | GREENWICH | ARMSTRONG ( 3) CT APT 22 -- 0, GREENWICH, CT 06830 | BOOTH BOOTH | 1 | 7/3/2018 | 7/3/2018 21:26 |
| 3708802 | XF_OH:B:3306:100512958 | NON | STAMFORD AWC | STAMFORD | PHILLIPS ( 12) PL -- 7908, STAMFORD, CT 06906 | GLENBROOK GLENBROOK | 0 | 7/3/2018 | 7/3/2018 21:31 |
| 3708803 | XF_OH:ABC:73887:20568917 | OUT | STAMFORD AWC | GREENWICH | ARMSTRONG ( 3) CT APT 22 -- 0, GREENWICH, CT 06830 | BOOTH BOOTH | 1 | 7/3/2018 | 7/3/2018 21:41 |
| 3708804 | LB_DSC_UG:C7748:10798320 | OUT | NEWTOWN AWC | NEW FAIRFIELD | C7748::LAKE:DR:S:NEW FAIRFIELD:CT | LAKE LAKE | 303 | 7/3/2018 | 7/3/2018 21:42 |
| 3708807 | LB_DSC_UG:14795:10827558 | OUT | NEWTOWN AWC | NEW FAIRFIELD | 14795::LAKE:DR:S:NEW FAIRFIELD:CT | LAKE LAKE | 69 | 7/3/2018 | 7/3/2018 21:44 |
| 3708813 | XF_OH:A:3052:31770152 | OUT | EAST HAMPTON AWC | GLASTONBURY | 3052::CLARK HILL:RD::GLASTONBURY:CT | CLARK HILL CLARK HILL | 1 | 7/3/2018 | 7/3/2018 20:03 |
| 3708815 | XF_OH:B:3425:6342252 | OUT | CHESHIRE AWC | BRISTOL | WILLOUGHBY ( 45) ST -- 4040, BRISTOL, CT 06010 | CYPRESS CYPRESS | 1 | 7/3/2018 | 7/3/2018 22:15 |
| 3708817 | XF_OH:BC:486:27737604 | NON | TOLLAND AWC | COVENTRY | S RIVER ( 38) RD -- 486, COVENTRY, CT 06238 | RIVER RIVER | 0 | 7/3/2018 | 7/3/2018 22:21 |
| 3708821 | XF_OH:AB:2297:14327591 | NON | CHESHIRE AWC | WATERBURY | COLUMBIA () BLVD -- G3528, WATERBURY, CT 06704 | LAWNCREST LAWNCREST | 0 | 7/3/2018 | 7/3/2018 22:35 |
| 3708826 | XF_OH:C:3809:10918632 | NON | NEWTOWN AWC | RIDGEFIELD | OLD SIB ( 132) RD -- 3809, RIDGEFIELD, CT 06877 | OLD SIB OLD SIB | 0 | 7/3/2018 | 7/3/2018 23:04 |
| 3708827 | XF_UG:A:#238:78831853 | NON | NEWTOWN AWC | SHERMAN | HUBBELL RIDGE ( 8) RD -- 237, SHERMAN, CT 06784 | HUBBELL RIDGE HUBBELL RIDGE | 0 | 7/3/2018 | 7/3/2018 23:14 |
| 3708828 | XF_OH:C:5351:17697501 | OUT | CHESHIRE AWC | NEW BRITAIN | EAST ( 519) ST APT 2-FRONT -- 1568, NEW BRITAIN, CT 06051 | EAST EAST | 1 | 7/3/2018 | 7/3/2018 23:15 |
| 3708830 | XF_OH:C:4410:24434496 | OUT | HARTFORD AWC | HARTFORD | WARD ( 77) PL -- 4413, HARTFORD, CT 06106 | WARD WARD | 1 | 7/3/2018 | 7/3/2018 23:22 |
| 3708831 | XF_OH:C:5351:17697501 | OUT | CHESHIRE AWC | NEW BRITAIN | EAST ( 519) ST APT 2-FRONT -- 1568, NEW BRITAIN, CT 06051 | EAST EAST | 1 | 7/3/2018 | 7/3/2018 23:28 |
| 3708835 | FUSE_OH:1495:17456486 | OUT | CHESHIRE AWC | WOLCOTT | 1495::TODD:RD::WOLCOTT:CT | TODD TODD | 11 | 7/3/2018 | 7/3/2018 23:55 |
| 3708837 | XF_OH:C:448:34584233 | OUT | MADISON AWC | OLD SAYBROOK | PLUM BANK ( 145) RD -- 448-7, OLD SAYBROOK, CT 06475 | PLUM BANK PLUM BANK | 1 | 7/3/2018 | 7/3/2018 23:57 |
| 3708838 | FUSE_OH:91:194239416 | OUT | TOLLAND AWC | COVENTRY | 91::SCHOOL:ST::COVENTRY:CT | SCHOOL SCHOOL | 44 | 7/4/2018 | 7/4/2018 0:02 |
| 3708840 | XF_OH:A:1264:17454335 | NON | CHESHIRE AWC | WOLCOTT | LEWIS ( 16) AVE -- 1266, WOLCOTT, CT 06716 | LEWIS LEWIS | 0 | 7/4/2018 | 7/4/2018 0:04 |
| 3708841 | XF_OH:B:92:27729999 | NON | TOLLAND AWC | COVENTRY | SCHOOL ( 63) ST -- 95, COVENTRY, CT 06238 | SCHOOL SCHOOL | 0 | 7/4/2018 | 7/4/2018 0:17 |
| 3708842 | XF_OH:C:4574:32110027 | OUT | EAST HAMPTON AWC | MIDDLETOWN | ROSE ( 120) CIR APT B -- 4574, MIDDLETOWN, CT 06457 | ROSE ROSE | 1 | 7/4/2018 | 7/4/2018 0:20 |
| 3708843 | XF_UG:C:#329:20477695 | NON | NORWALK AWC | WESTON | PARTRIDGE ( 15) LN -- PAD329, WESTON, CT 06883 | PARTRIDGE PARTRIDGE | 0 | 7/4/2018 | 7/4/2018 0:21 |
| 3708844 | XF_OH:AC:743:23925639 | OUT | HARTFORD AWC | WETHERSFIELD | LIVINGSTON ( 48) ST -- 747, WETHERSFIELD, CT 06109 | LEXINGTON LEXINGTON | 1 | 7/4/2018 | 7/4/2018 0:26 |
| 3708845 | XF_OH:A:596:27685357 | NON | TOLLAND AWC | STAFFORD | CENTER ( 27) ST APT 27A -- 595, STAFFORD SPGS, CT 06076 | CENTER CENTER | 0 | 7/4/2018 | 7/4/2018 0:36 |
| 3708846 | XF_OH:AC:743:23925639 | OUT | HARTFORD AWC | WETHERSFIELD | LEXINGTON ( 30) ST -- 744, WETHERSFIELD, CT 06109 | LEXINGTON LEXINGTON | 1 | 7/4/2018 | 7/4/2018 0:37 |
| 3708849 | XF_OH:B:15135:27690387 | NON | TOLLAND AWC | STAFFORD | CRYSTAL LAKE ( 41) RD -- REF 1148, STAFFORD SPGS, CT 06076 | CRYSTAL LAKE CRYSTAL LAKE | 0 | 7/4/2018 | 7/4/2018 0:54 |
| 3708853 | XF_UG:ABC:#44:17568496 | OUT | CHESHIRE AWC | NEW BRITAIN | #44::BRITTANY FARMS:RD::NEW BRITAIN:CT | BRITTANY FARMS BRITTANY FARMS | 164 | 7/4/2018 | 7/4/2018 1:16 |
| 3708855 | XF_OH:B:25402:27643620 | NON | TOLLAND AWC | STAFFORD | BUCKLEY ( 197) HWY -- 3230, STAFFORD SPGS, CT 06076 | BUCKLEY BUCKLEY | 0 | 7/4/2018 | 7/4/2018 1:25 |
| 3708856 | FUSE_OH:2235:100116073 | OUT | STAMFORD AWC | STAMFORD | 2235::WEED HILL:AVE::STAMFORD:CT | WEED HILL WEED HILL | 18 | 7/4/2018 | 7/4/2018 1:31 |
| 3708858 | XF_UG:ABC:#587:39056809 | NON | NORWALK AWC | NORWALK | CONNECTICUT ( 667) AVE -- 23233, NORWALK, CT 06854 | CONNECTICUT CONNECTICUT | 0 | 7/4/2018 | 7/4/2018 1:45 |
| 3708859 | SCADA_RR:579:15M1-60R | OUT | TOLLAND AWC | STAFFORD | 579::BUCKLEY:HWY::STAFFORD:CT | BUCKLEY BUCKLEY | 273 | 7/4/2018 | 7/4/2018 1:47 |
| 3708859 | SCADA_RR:579:15M1-60R | OUT | TOLLAND AWC | STAFFORD | 579::BUCKLEY:HWY::STAFFORD:CT | BUCKLEY BUCKLEY | 853 | 7/4/2018 | 7/4/2018 1:47 |
| 3708860 | XF_OH:A:1718:27646572 | NON | TOLLAND AWC | ASHFORD | WESTFORD HILL ( 450) RD -- 1718, ASHFORD, CT 06278 | WESTFORD HILL WESTFORD HILL | 0 | 7/4/2018 | 7/4/2018 1:54 |
| 3708861 | XF_OH:A:2750:27115503 | NON | TOLLAND AWC | ASHFORD | TURNPIKE ( 30) RD -- 141, ASHFORD, CT 06278 | TURNPIKE TURNPIKE | 0 | 7/4/2018 | 7/4/2018 1:55 |
| 3708862 | XF_OH:A:2702:23882910 | OUT | TOLLAND AWC | EAST HARTFORD | MAIN ( 9) ST TRLR 44 -- 2704, SOUTH WINDSOR, CT 06074 | MAIN MAIN | 1 | 7/4/2018 | 7/4/2018 2:01 |
| 3708863 | XF_OH:A:275:27646677 | NON | TOLLAND AWC | ASHFORD | ZAICEK ( 472) RD -- 2282, ASHFORD, CT 06278 | ZAICEK ZAICEK | 0 | 7/4/2018 | 7/4/2018 2:02 |
| 3708864 | XF_OH:C:6010:27645153 | NON | TOLLAND AWC | UNION | STICKNEY HILL ( 52) RD -- 6011, UNION, CT 06076 | STICKNEY HILL STICKNEY HILL | 0 | 7/4/2018 | 7/4/2018 2:03 |
| 3708865 | XF_OH:C:6010:27645153 | NON | TOLLAND AWC | UNION | STICKNEY HILL ( 52) RD -- 6011, UNION, CT 06076 | STICKNEY HILL STICKNEY HILL | 0 | 7/4/2018 | 7/4/2018 2:03 |
| 3708866 | XF_OH:B:16:27644614 | OUT | TOLLAND AWC | UNION | HOWARD ( 23) RD -- 34091, UNION, CT 06076 | HOWARD HOWARD | 1 | 7/4/2018 | 7/4/2018 2:05 |
| 3708867 | XF_OH:A:711:27646747 | NON | TOLLAND AWC | ASHFORD | WESTFORD HILL ( 359) RD -- 710, ASHFORD, CT 06278 | WESTFORD HILL WESTFORD HILL | 0 | 7/4/2018 | 7/4/2018 2:06 |
| 3708868 | XF_OH:A:2160:27645998 | NON | TOLLAND AWC | ASHFORD | LAKEVIEW ( 84) DR -- 2161, ASHFORD, CT 06278 | LAKEVIEW LAKEVIEW | 0 | 7/4/2018 | 7/4/2018 2:07 |
| 3708870 | XF_OH:A:121:6295030 | NON | TORRINGTON AWC | WINCHESTER | N MAIN () ST -- 120, WINSTED, CT 06098 | COLEBROOK RIVER COLEBROOK RIVER | 0 | 7/4/2018 | 7/4/2018 2:36 |
| 3708874 | XF_OH:A:19731:27562612 | NON | TOLLAND AWC | VERNON | FRANKLIN ( 50) ST -- 556, VERNON, CT 06066 | FRANKLIN FRANKLIN | 0 | 7/4/2018 | 7/4/2018 2:38 |
| 3708877 | FUSE_OH:3230:27660134 | OUT | TOLLAND AWC | STAFFORD | 3230::BUCKLEY:HWY::STAFFORD:CT | BUCKLEY BUCKLEY | 1 | 7/4/2018 | 7/4/2018 2:51 |
| 3708879 | XF_UG:C:#52:17339162 | OUT | CHESHIRE AWC | MERIDEN | DIVOT ( 47) DR -- PAD 52, MERIDEN, CT 06450 | DIVOT DIVOT | 1 | 7/4/2018 | 7/4/2018 3:06 |

| EVENT NAME | DEVICE NAME | EVENT TYPE NAME | AREA | TOWN | EVENT LOCATION | EVENT STREET | ACT_CUST_OUT | START DATE | DEEN DATE TIME |
|---|---|---|---|---|---|---|---|---|---|
| 3708881 | XF_UG:ABC:#44:17568496 | OUT | CHESHIRE AWC | NEW BRITAIN | BRITTANY FARMS ( 46) RD APT 29 -- PAD 44, NEW BRITAIN, CT 06053 | BRITTANY FARMS BRITTANY FARMS | 1 | 7/4/2018 | 7/4/2018 3:48 |
| 3708883 | XF_OH:B:683:38842988 | OUT | DANIELSON AWC | SPRAGUE | 683::DOWS:LN::SPRAGUE:CT | DOWS DOWS | 2 | 7/4/2018 | 7/4/2018 3:58 |
| 3708885 | SS_D_FUSE:320P:320P1-1 | OUT | HARTFORD AWC | HARTFORD | ::WINDSOR:ST::HARTFORD:CT | WINDSOR WINDSOR | 17 | 7/4/2018 | 7/4/2018 10:01 |
| 3708885 | SS_D_FUSE:320P:320P1-1 | OUT | HARTFORD AWC | HARTFORD | ::WINDSOR:ST::HARTFORD:CT | WINDSOR WINDSOR | 18 | 7/4/2018 | 7/4/2018 4:21 |
| 3708885 | SS_D_FUSE:320P:320P1-1 | OUT | HARTFORD AWC | HARTFORD | ::WINDSOR:ST::HARTFORD:CT | WINDSOR WINDSOR | 294 | 7/4/2018 | 7/4/2018 4:21 |
| 3708885 | SS_D_FUSE:320P:320P1-1 | OUT | HARTFORD AWC | HARTFORD | ::WINDSOR:ST::HARTFORD:CT | WINDSOR WINDSOR | 117 | 7/4/2018 | 7/4/2018 4:21 |
| 3708889 | XF_OH:A:1221:24072291 | NON | HARTFORD AWC | EAST HARTFORD | BURNSIDE ( 864) AVE -- 1220, EAST HARTFORD, CT 06108 | BURNSIDE BURNSIDE | 0 | 7/4/2018 | 7/4/2018 5:08 |
| 3708891 | XF_OH:AB:6530:23945738 | NON | HARTFORD AWC | HARTFORD | EUCLID ( 57) ST W -- ?5?9, HARTFORD, CT 06112 | EUCLID EUCLID | 0 | 7/4/2018 | 7/4/2018 5:25 |
| 3708892 | XF_OH:ABC:546:24388298 | NON | HARTFORD AWC | ROCKY HILL | CROMWELL ( 588) AVE -- PAD1077, ROCKY HILL, CT 06067 | CROMWELL CROMWELL | 0 | 7/4/2018 | 7/4/2018 5:59 |
| 3708893 | XF_OH:A:1176:24623265 | NON | TOLLAND AWC | WINDSOR LOCKS | ASH ( 496) DR -- 1177, WINDSOR LOCKS, CT 06096 | ASH ASH | 0 | 7/4/2018 | 7/4/2018 6:09 |
| 3708895 | XF_OH:B:636:21190285 | NON | NORWALK AWC | NORWALK | BARTLETT ( 12) AVE -- 635, NORWALK, CT 06850 | BARTLETT BARTLETT | 0 | 7/4/2018 | 7/4/2018 6:13 |
| 3708896 | XF_UG:B:#2237:38776236 | OUT | HARTFORD AWC | HARTFORD | KENSINGTON ( 85) ST LOT 20 -- P2237, HARTFORD, CT 06120 | KENSINGTON KENSINGTON | 1 | 7/4/2018 | 7/4/2018 6:21 |
| 3708902 | XF_UG:ABC:#20:6591186 | NON | TORRINGTON AWC | WINCHESTER | MAIN ( 502) ST -- M, WINSTED, CT 06098 | MAIN MAIN | 0 | 7/4/2018 | 7/4/2018 6:55 |
| 3708903 | XF_OH:B:5462:6987077 | NON | TORRINGTON AWC | BURLINGTON | GEORGE WASHINGTON ( 515) TPKE -- H546, BURLINGTON, CT 06013 | GEORGE WASHINGTON GEORGE WASHINGT( | 0 | 7/4/2018 | 7/4/2018 6:56 |
| 3708906 | XF_OH:C:7308:14284202 | NON | CHESHIRE AWC | WATERBURY | WOLCOTT ( 13) ST -- 10072, WATERBURY, CT 06702 | TAYLOR TAYLOR | 0 | 7/4/2018 | 7/4/2018 7:04 |
| 3708907 | XF_OH:C:4169:14596964 | NON | NEWTOWN AWC | WOODBURY | ASH SWAMP ( 35) RD -- 4169, WOODBURY, CT 06798 | ASH SWAMP ASH SWAMP | 0 | 7/4/2018 | 7/4/2018 7:08 |
| 3708911 | XF_OH:C:4169:14596964 | OUT | NEWTOWN AWC | WOODBURY | ASH SWAMP ( 36) RD -- 4169, WOODBURY, CT 06798 | ASH SWAMP ASH SWAMP | 1 | 7/4/2018 | 7/4/2018 7:16 |
| 3708913 | XF_OH:C:448:34584233 | NON | MADISON AWC | OLD SAYBROOK | PLUM BANK ( 145) RD -- 448-7, OLD SAYBROOK, CT 06475 | PLUM BANK PLUM BANK | 0 | 7/4/2018 | 7/4/2018 7:23 |
| 3708914 | XF_OH:AC:93826:16984358 | OUT | CHESHIRE AWC | MERIDEN | N 2ND ( 58) ST FL 1 -- 9382, MERIDEN, CT 06451 | 2ND 2ND | 1 | 7/4/2018 | 7/4/2018 7:30 |
| 3708916 | XF_OH:C:13101:53507561 | OUT | CHESHIRE AWC | BRISTOL | 13101::JAMES P CASEY:RD::BRISTOL:CT | JAMES P CASEY JAMES P CASEY | 3 | 7/4/2018 | 7/4/2018 7:37 |
| 3708919 | XF_UG:C:#486:34045339 | OUT | MADISON AWC | BRANFORD | WELLESLEY ( 6) DR LOT 56 -- PAD 486, BRANFORD, CT 06405 | WELLESLEY WELLESLEY | 1 | 7/4/2018 | 7/4/2018 7:47 |
| 3708921 | XF_UG:C:#486:34045339 | NON | MADISON AWC | BRANFORD | WELLESLEY ( 6) DR LOT 56 -- PAD 486, BRANFORD, CT 06405 | WELLESLEY WELLESLEY | 0 | 7/4/2018 | 7/4/2018 7:56 |
| 3708924 | XF_OH:A:3052:31770152 | NON | EAST HAMPTON AWC | GLASTONBURY | CLARK HILL ( 208) RD -- 3052, SOUTH GLASTONBURY, CT 06073 | CLARK HILL CLARK HILL | 0 | 7/4/2018 | 7/4/2018 8:11 |
| 3708925 | XF_OH:BC:27934:14464002 | NON | NEWTOWN AWC | SEYMOUR | PATTON ( 21) AVE -- 1258, SEYMOUR, CT 06483 | PATTON PATTON | 0 | 7/4/2018 | 7/4/2018 8:12 |
| 3708931 | XF_OH:B:3963:157724039 | OUT | MADISON AWC | GUILFORD | 3963::MERIDEN:ST::GUILFORD:CT | MERIDEN MERIDEN | 8 | 7/4/2018 | 7/4/2018 8:12 |
| 3708941 | SCADA_SR:3487:13H99-71S | OUT | CHESHIRE AWC | WATERBURY | 3487::LAKEWOOD:RD::WATERBURY:CT | LAKEWOOD LAKEWOOD | 849 | 7/4/2018 | 7/4/2018 8:12 |
| 3708955 | SS_D_CB:13H:13H91-B-2 | OUT | CHESHIRE AWC | WATERBURY | ::BASSET:ST::WATERBURY:CT | NOERA NOERA | 250 | 7/4/2018 | 7/4/2018 8:13 |
| 3708958 | XF_OH:C:5076:14355661 | OUT | CHESHIRE AWC | WATERBURY | WOODTICK ( 370) RD APT 1-LEFT -- 5076, WATERBURY, CT 06705 | WOODTICK WOODTICK | 1 | 7/4/2018 | 7/4/2018 8:17 |
| 3708960 | XF_OH:C:6347:17496873 | OUT | HARTFORD AWC | WEST HARTFORD | RIDGEMONT ( 15) DR -- S6347, WEST HARTFORD, CT 06117 | RIDGEMONT RIDGEMONT | 1 | 7/4/2018 | 7/4/2018 8:17 |
| 3708961 | SCADA_MR:547:3B13-80M | OUT | HARTFORD AWC | BLOOMFIELD | 547::WEST:ST::BLOOMFIELD:CT | WEST WEST | 1023 | 7/4/2018 | 7/4/2018 8:18 |
| 3708962 | XF_UG:ABC:#104:417522802 | NON | CHESHIRE AWC | MIDDLEBURY | WHITTEMORE ( 1365) RD -- F4315, MIDDLEBURY, CT 06762 | WHITTEMORE WHITTEMORE | 0 | 7/4/2018 | 7/4/2018 8:18 |
| 3708964 | XF_OH:ABC:1135:14661197 | OUT | CHESHIRE AWC | WATERBURY | WASHINGTON ( 344) AVE APT 2A -- 1135, WATERBURY, CT 06708 | WASHINGTON WASHINGTON | 1 | 7/4/2018 | 7/4/2018 8:19 |
| 3708968 | XF_OH:C:447:34584226 | OUT | MADISON AWC | OLD SAYBROOK | PLUM BANK ( 147) RD -- 1408, OLD SAYBROOK, CT 06475 | PLUM BANK PLUM BANK | 1 | 7/4/2018 | 7/4/2018 8:27 |
| 3708969 | XF_UG:B:#84:14756936 | OUT | CHESHIRE AWC | WATERBURY | SHARON ( 44) RD APT 8 -- 1, WATERBURY, CT 06705 | SHARON SHARON | 1 | 7/4/2018 | 7/4/2018 8:31 |
| 3708970 | XF_OH:C:3187:17580761 | NON | HARTFORD AWC | WEST HARTFORD | NEW BRITAIN ( 1511) AVE -- M, WEST HARTFORD, CT 06110 | NEW BRITAIN NEW BRITAIN | 0 | 7/4/2018 | 7/4/2018 8:35 |
| 3708971 | SCADA_MR:547:3B13-80M | OUT | HARTFORD AWC | BLOOMFIELD | 547::WEST:ST::BLOOMFIELD:CT | WEST WEST | 385 | 7/4/2018 | 7/4/2018 9:26 |
| 3708972 | FUSE_UG:81679:20258193 | OUT | STAMFORD AWC | GREENWICH | 81679::TACONIC:RD::GREENWICH:CT | TACONIC TACONIC | 3 | 7/4/2018 | 7/4/2018 8:37 |
| 3708975 | XF_OH:A:2356:17490483 | NON | HARTFORD AWC | BLOOMFIELD | MOUNTAIN ( 156) AVE -- H2355, BLOOMFIELD, CT 06002 | MOUNTAIN MOUNTAIN | 0 | 7/4/2018 | 7/4/2018 8:38 |
| 3708976 | XF_OH:B:4763:27149278 | NON | TOLLAND AWC | MANSFIELD | CHARLES ( 79) LN LOT 28 -- 4764, STORRS, CT 06268 | CHARLES CHARLES | 0 | 7/4/2018 | 7/4/2018 8:40 |
| 3708978 | XF_UG:ABC:#2963:6403094 | NON | TORRINGTON AWC | TORRINGTON | S MAIN ( 77) ST -- ., TORRINGTON, CT 06790 | COE COE | 0 | 7/4/2018 | 7/4/2018 8:45 |
| 3708979 | FUSE_UG:G8722:89615799 | OUT | TORRINGTON AWC | WATERTOWN | G8722::QUASSAPAUG:RD::WATERTOWN:CT | QUASSAPAUG QUASSAPAUG | 2 | 7/4/2018 | 7/4/2018 8:51 |
| 3708984 | XF_OH:ABC:664:14428497 | OUT | CHESHIRE AWC | SOUTHINGTON | 664::FORGONE:AVE::SOUTHINGTON:CT | EDEN EDEN | 10 | 7/4/2018 | 7/4/2018 8:59 |
| 3708985 | XF_OH:A:2702:23882910 | OUT | TOLLAND AWC | EAST HARTFORD | MAIN ( 9) ST TRLR 44 -- 2704, SOUTH WINDSOR, CT 06074 | MAIN MAIN | 1 | 7/4/2018 | 7/4/2018 9:01 |
| 3708990 | XF_OH:A:S59:75862800 | NON | NEWTOWN AWC | SOUTHBURY | PURCHASE BROOK ( 1246) RD -- 59-1/2, SOUTHBURY, CT 06488 | PURCHASE BROOK PURCHASE BROOK | 0 | 7/4/2018 | 7/4/2018 9:03 |
| 3708991 | XF_UG:C:#486:34045339 | OUT | MADISON AWC | BRANFORD | WELLESLEY ( 6) DR LOT 56 -- PAD 486, BRANFORD, CT 06405 | WELLESLEY WELLESLEY | 1 | 7/4/2018 | 7/4/2018 9:06 |
| 3708992 | XF_OH:B:3237:81426835 | OUT | HARTFORD AWC | BLOOMFIELD | 3237::MOUNTAIN:RD::BLOOMFIELD:CT | MOUNTAIN MOUNTAIN | 1 | 7/4/2018 | 7/4/2018 9:07 |
| 3708993 | XF_OH:C:2045:17494765 | OUT | HARTFORD AWC | WEST HARTFORD | BEACON HILL ( 67) DR -- 2044, WEST HARTFORD, CT 06117 | BEACON HILL BEACON HILL | 1 | 7/4/2018 | 7/4/2018 9:09 |
| 3708994 | XF_OH:C:6347:17496873 | OUT | HARTFORD AWC | WEST HARTFORD | RIDGEMONT ( 15) DR -- S6347, WEST HARTFORD, CT 06117 | RIDGEMONT RIDGEMONT | 1 | 7/4/2018 | 7/4/2018 9:09 |
| 3708995 | XF_OH:A:3976:17487264 | OUT | HARTFORD AWC | BLOOMFIELD | PENWOOD ( 7) RD -- H3976 H4059, BLOOMFIELD, CT 06002 | PENWOOD PENWOOD | 1 | 7/4/2018 | 7/4/2018 9:10 |
| 3708997 | XF_OH:C:6528:126996007 | OUT | HARTFORD AWC | WEST HARTFORD | BEACON HILL ( 131) DR -- 6528, WEST HARTFORD, CT 06117 | BEACON HILL BEACON HILL | 1 | 7/4/2018 | 7/4/2018 9:13 |
| 3708999 | XF_OH:B:6450:17495867 | NON | HARTFORD AWC | WEST HARTFORD | DUNCASTER ( 53) RD -- H2439, BLOOMFIELD, CT 06002 | ARLEN ARLEN | 0 | 7/4/2018 | 7/4/2018 9:11 |
| 3709004 | XF_OH:C:4182:23956607 | OUT | HARTFORD AWC | BLOOMFIELD | TUNXIS () AVE -- H3279, BLOOMFIELD, CT 06002 | TUNXIS TUNXIS | 1 | 7/4/2018 | 7/4/2018 9:16 |
| 3709006 | XF_OH:B:4126:11183640 | NON | NEWTOWN AWC | NEWTOWN | TAUNTON LAKE ( 61) RD -- 1990, NEWTOWN, CT 06470 | TAUNTON LAKE TAUNTON LAKE | 0 | 7/4/2018 | 7/4/2018 9:19 |

| EVENT NAME | DEVICE NAME | EVENT TYPE NAME | AREA | TOWN | EVENT LOCATION | EVENT STREET | ACT_CUST_OUT | START DATE | DEEN DATE TIME |
|---|---|---|---|---|---|---|---|---|---|
| 3709013 | XF_OH:A:10402:14381892 | OUT | CHESHIRE AWC | WATERBURY | SIERRA ( 131) ST -- 10402, WATERBURY, CT 06704 | SIERRA SIERRA | 1 | 7/4/2018 | 7/4/2018 9:32 |
| 3709015 | XF_UG:A:#157:53280134 | NON | TOLLAND AWC | ASHFORD | BEBBINGTON ( 151) LN -- 33140, ASHFORD, CT 06278 | BEBBINGTON BEBBINGTON | 0 | 7/4/2018 | 7/4/2018 9:34 |
| 3709016 | XF_OH:C:1626:34214478 | OUT | NEW LONDON AWC | PRESTON | BENJAMIN ( 52) RD -- 775, PRESTON, CT 06365 | BENJAMIN BENJAMIN | 1 | 7/4/2018 | 7/4/2018 9:36 |
| 3709018 | FUSE_UG:2354:17490415 | OUT | HARTFORD AWC | BLOOMFIELD | 2354::MOUNTAIN:AVE::BLOOMFIELD:CT | MOUNTAIN MOUNTAIN | 8 | 7/4/2018 | 7/4/2018 9:06 |
| 3709022 | XF_UG:C:#1724:17493746 | OUT | HARTFORD AWC | BLOOMFIELD | REED ( 11) CT -- U, BLOOMFIELD, CT 06002 | REED REED | 1 | 7/4/2018 | 7/4/2018 9:40 |
| 3709023 | FUSE_OH:779:58697870 | OUT | NEW LONDON AWC | PRESTON | 779::BENJAMIN:RD::PRESTON:CT | BENJAMIN BENJAMIN | 12 | 7/4/2018 | 7/4/2018 9:42 |
| 3709025 | XF_UG:A:#1610:17484608 | OUT | HARTFORD AWC | BLOOMFIELD | STONE HILL ( 9) RD -- PAD1610, BLOOMFIELD, CT 06002 | STONE HILL STONE HILL | 1 | 7/4/2018 | 7/4/2018 9:43 |
| 3709027 | 1P_RR:942:15M2-161R | OUT | TOLLAND AWC | STAFFORD | 942::HAMPDEN:RD::STAFFORD:CT | HAMPDEN HAMPDEN | 131 | 7/4/2018 | 7/4/2018 9:44 |
| 3709030 | XF_OH:A:2498:17092215 | NON | CHESHIRE AWC | PROSPECT | MELISSA ( 15) LN -- 2498, PROSPECT, CT 06712 | MELISSA MELISSA | 0 | 7/4/2018 | 7/4/2018 9:45 |
| 3709034 | XF_OH:B:3461:17492443 | OUT | HARTFORD AWC | BLOOMFIELD | CLIFFMOUNT ( 43) DR -- S3459, BLOOMFIELD, CT 06002 | CLIFFMONT CLIFFMONT | 1 | 7/4/2018 | 7/4/2018 9:46 |
| 3709038 | XF_OH:AB:6149:23950297 | NON | HARTFORD AWC | HARTFORD | WESTMINSTER ( 109) ST -- 0, HARTFORD, CT 06112 | WESTMINSTER WESTMINSTER | 0 | 7/4/2018 | 7/4/2018 9:51 |
| 3709045 | FUSE_OH:2394:17490347 | OUT | HARTFORD AWC | BLOOMFIELD | 2394::DUNCASTER:RD::BLOOMFIELD:CT | DUNCASTER DUNCASTER | 112 | 7/4/2018 | 7/4/2018 9:38 |
| 3709046 | FUSE_OH:2970:24326547 | OUT | HARTFORD AWC | BLOOMFIELD | 2970::BROWN:ST::BLOOMFIELD:CT | BROWN BROWN | 58 | 7/4/2018 | 7/4/2018 9:39 |
| 3709048 | XF_UG:C:#3328:17494674 | NON | HARTFORD AWC | WEST HARTFORD | QUAIL ( 12) HOLW -- VLT3328, WEST HARTFORD, CT 06117 | QUAIL QUAIL | 0 | 7/4/2018 | 7/4/2018 10:05 |
| 3709049 | XF_OH:AC:254:28370858 | NON | TOLLAND AWC | MANSFIELD | STAFFORD ( 195) RD -- 256, MANSFIELD CTR, CT 06250 | STAFFORD STAFFORD | 0 | 7/4/2018 | 7/4/2018 10:06 |
| 3709050 | XF_OH:AC:5289:17231531 | NON | HARTFORD AWC | WEST HARTFORD | 5289::DEEPWOOD:LN::WEST HARTFORD:CT | DEEPWOOD DEEPWOOD | 0 | 7/4/2018 | 7/4/2018 10:10 |
| 3709051 | XF_OH:AB:2731:14327339 | OUT | CHESHIRE AWC | WATERBURY | CASSIDY ( 24) AVE FL 2 -- 2731, WATERBURY, CT 06704 | CASSIDY CASSIDY | 1 | 7/4/2018 | 7/4/2018 10:11 |
| 3709052 | XF_OH:B:3643:24176430 | OUT | HARTFORD AWC | MANCHESTER | PROSPECT ( 141) ST -- 3646, MANCHESTER, CT 06040 | PROSPECT PROSPECT | 1 | 7/4/2018 | 7/4/2018 10:11 |
| 3709053 | XF_OH:A:7213:14133845 | NON | NEWTOWN AWC | WOODBURY | BETHLEHEM ( 38) RD -- 7214, WOODBURY, CT 06798 | BETHLEHEM BETHLEHEM | 0 | 7/4/2018 | 7/4/2018 10:14 |
| 3709054 | XF_OH:B:2678:17400449 | NON | HARTFORD AWC | BLOOMFIELD | HOSKINS ( 24) RD -- H2679, BLOOMFIELD, CT 06002 | HOSKINS HOSKINS | 0 | 7/3/2018 | 7/3/2018 18:22 |
| 3709055 | XF_OH:A:1239:31978171 | OUT | HARTFORD AWC | MANCHESTER | 1239::BUSH HILL:RD::MANCHESTER:CT | BUSH HILL BUSH HILL | 6 | 7/4/2018 | 7/4/2018 10:17 |
| 3709056 | XF_OH:B:86265:14797215 | OUT | CHESHIRE AWC | SOUTHINGTON | ACADEMY ( 46) ST FL 2 -- 0, SOUTHINGTON, CT 06489 | ACADEMY ACADEMY | 1 | 7/4/2018 | 7/4/2018 10:18 |
| 3709057 | XF_OH:C:1004:34213302 | NON | NEW LONDON AWC | PRESTON | BENJAMIN ( 14) RD -- 1004, PRESTON, CT 06365 | BENJAMIN BENJAMIN | 0 | 7/4/2018 | 7/4/2018 10:19 |
| 3709058 | FUSE_OH:1662:28452176 | OUT | TOLLAND AWC | ELLINGTON | 1662::WEBSTER:RD::ELLINGTON:CT | WEBSTER WEBSTER | 47 | 7/4/2018 | 7/4/2018 10:22 |
| 3709061 | FUSE_OH:887:31738036 | OUT | EAST HAMPTON AWC | GLASTONBURY | 887::NEIPSIC:RD::GLASTONBURY:CT | NEIPSIC NEIPSIC | 45 | 7/4/2018 | 7/4/2018 10:28 |
| 3709065 | XF_NET_POS:N26:24606151 | NON | HARTFORD AWC | MANCHESTER | MAIN ( 945) ST STE 101 -- U, MANCHESTER, CT 06040 | MAIN MAIN | 0 | 7/4/2018 | 7/4/2018 10:32 |
| 3709066 | XF_OH:A:4349:24326125 | NON | HARTFORD AWC | BLOOMFIELD | NEWPORT ( 32) DR -- 4350, BLOOMFIELD, CT 06002 | NEWPORT NEWPORT | 0 | 7/4/2018 | 7/4/2018 10:34 |
| 3709067 | FUSE_UG:1287:31953854 | OUT | EAST HAMPTON AWC | COLCHESTER | 1287::PROSPECT:ST::COLCHESTER:CT | PROSPECT PROSPECT | 8 | 7/4/2018 | 7/4/2018 10:36 |
| 3709069 | XF_OH:ABC:1615:27563727 | NON | TOLLAND AWC | VERNON | WINDSOR ( 70) AVE UNIT A -- 1615, VERNON, CT 06066 | BERGER BERGER | 0 | 7/4/2018 | 7/4/2018 10:40 |
| 3709070 | XF_OH:A:71742:20628745 | NON | STAMFORD AWC | GREENWICH | SOUND BEACH ( 304) AVE -- 0, OLD GREENWICH, CT 06870 | SOUND BEACH SOUND BEACH | 0 | 7/4/2018 | 7/4/2018 10:42 |
| 3709071 | XF_OH:AB:1727:23986870 | NON | HARTFORD AWC | MANCHESTER | COOPER HILL ( 295) ST -- 1727, MANCHESTER, CT 06040 | COOPER HILL COOPER HILL | 0 | 7/4/2018 | 7/4/2018 10:49 |
| 3709072 | <inline_jumper.6297> | OUT | NORWALK AWC | NEW CANAAN | ::CEDAR:LN::NEW CANAAN:CT | | 1 | 7/4/2018 | 7/4/2018 10:53 |
| 3709074 | XF_OH:B:86265:14797215 | OUT | CHESHIRE AWC | SOUTHINGTON | 86265::ACADEMY:LN::SOUTHINGTON:CT | ACADEMY ACADEMY | 6 | 7/4/2018 | 7/4/2018 10:56 |
| 3709077 | XF_OH:B:3643:24176430 | OUT | HARTFORD AWC | MANCHESTER | PROSPECT ( 141) ST -- 3646, MANCHESTER, CT 06040 | PROSPECT PROSPECT | 1 | 7/4/2018 | 7/4/2018 11:02 |
| 3709078 | XF_OH:C:5378:21175947 | NON | NORWALK AWC | NEW CANAAN | CEDAR ( 161) LN -- 5377, NEW CANAAN, CT 06840 | CEDAR CEDAR | 0 | 7/4/2018 | 7/4/2018 11:03 |
| 3709080 | FUSE_UG:2389:147730294 | OUT | TORRINGTON AWC | HARWINTON | 2389::SILO:DR::HARWINTON:CT | SILO SILO | 1 | 7/4/2018 | 7/4/2018 11:07 |
| 3709082 | XF_UG:A:#339:34001725 | OUT | MADISON AWC | BRANFORD | MONTICELLO ( 237) DR -- PM339 5, BRANFORD, CT 06405 | MONTICELLO MONTICELLO | 1 | 7/4/2018 | 7/4/2018 11:17 |
| 3709087 | XF_OH:AB:5462:17550683 | NON | HARTFORD AWC | WEST HARTFORD | MOUNTAIN ( 173) RD -- S5462, WEST HARTFORD, CT 06107 | MOUNTAIN MOUNTAIN | 0 | 7/4/2018 | 7/4/2018 11:23 |
| 3709089 | XF_OH:B:285:10324807 | NON | NEWTOWN AWC | BETHEL | PUTNAM PARK ( 31) RD -- 287, BETHEL, CT 06801 | PUTNAM PARK PUTNAM PARK | 0 | 7/4/2018 | 7/4/2018 11:23 |
| 3709091 | XF_OH:AC:5289:17231531 | OUT | HARTFORD AWC | WEST HARTFORD | 5289::DEEPWOOD:LN::WEST HARTFORD:CT | DEEPWOOD DEEPWOOD | 2 | 7/4/2018 | 7/4/2018 10:15 |
| 3709093 | 1pOH:12S5:34226741 | OUT | NEW LONDON AWC | PRESTON | ::BENJAMIN:RD::PRESTON:CT | BENJAMIN BENJAMIN | 9 | 7/4/2018 | 7/4/2018 11:46 |
| 3709094 | XF_OH:C:193:27866284 | NON | EAST HAMPTON AWC | FRANKLIN | ROUTE 87 () -- 358 REF.125, FRANKLIN, CT 06254 | OLD ROUTE 87 OLD ROUTE 87 | 0 | 7/4/2018 | 7/4/2018 11:49 |
| 3709095 | XF_OH:AC:93826:16984358 | OUT | CHESHIRE AWC | MERIDEN | N 2ND ( 58) ST FL 1 -- 9382, MERIDEN, CT 06451 | 2ND 2ND | 1 | 7/4/2018 | 7/4/2018 11:50 |
| 3709097 | XF_OH:A:3772:24604889 | NON | CHESHIRE AWC | NEWINGTON | MEADOW ( 79) ST -- 3772, NEWINGTON, CT 06111 | MEADOW MEADOW | 0 | 7/4/2018 | 7/4/2018 11:52 |
| 3709098 | XF_OH:AC:93826:16984358 | OUT | CHESHIRE AWC | MERIDEN | N 2ND ( 58) ST FL 1 -- 9382, MERIDEN, CT 06451 | 2ND 2ND | 1 | 7/4/2018 | 7/4/2018 11:54 |
| 3709099 | XF_OH:C:204:11245164 | NON | NEWTOWN AWC | MONROE | ELM ( 536) ST -- 204, MONROE, CT 06468 | ELM ELM | 0 | 7/4/2018 | 7/4/2018 11:56 |
| 3709100 | XF_OH:B:2629:24059305 | NON | HARTFORD AWC | EAST HARTFORD | SISSON ( 73) ST -- 2629, EAST HARTFORD, CT 06118 | SISSON SISSON | 0 | 7/4/2018 | 7/4/2018 11:59 |
| 3709102 | XF_OH:C:778:34214415 | OUT | NEW LONDON AWC | PRESTON | BENJAMIN ( 55) RD -- 777 2, PRESTON, CT 06365 | BENJAMIN BENJAMIN | 1 | 7/4/2018 | 7/4/2018 12:03 |
| 3709103 | XF_OH:C:503-3:20028746 | OUT | NORWALK AWC | RIDGEFIELD | PARK ( 30) LN -- 503/4, RIDGEFIELD, CT 06877 | PARK PARK | 1 | 7/4/2018 | 7/4/2018 12:05 |
| 3709104 | XF_OH:B:17431:28172631 | NON | TOLLAND AWC | ENFIELD | DONNA ( 21) ST -- 17432, ENFIELD, CT 06082 | DONNA DONNA | 0 | 7/4/2018 | 7/4/2018 12:06 |
| 3709106 | LB_ELB:#39:161601954 | OUT | EAST HAMPTON AWC | COLCHESTER | #39::WESTERLY:TER::COLCHESTER:CT | WESTERLY WESTERLY | 23 | 7/4/2018 | 7/4/2018 10:36 |
| 3709107 | XF_UG:A:#199:35025100 | OUT | NEW LONDON AWC | WATERFORD | HICKORY ( 46) LN -- PAD 199, WATERFORD, CT 06385 | HICKORY HICKORY | 1 | 7/4/2018 | 7/4/2018 12:14 |
| 3709113 | XF_OH:C:1004:34213302 | NON | NEW LONDON AWC | PRESTON | BENJAMIN ( 14) RD -- 1004, PRESTON, CT 06365 | BENJAMIN BENJAMIN | 0 | 7/4/2018 | 7/4/2018 12:33 |

| EVENT NAME | DEVICE NAME | EVENT TYPE NAME | AREA | TOWN | EVENT LOCATION | EVENT STREET | ACT_CUST_OUT | START DATE | DEEN DATE TIME |
|---|---|---|---|---|---|---|---|---|---|
| 3709114 | XF_OH:C:15188:28128454 | OUT | TOLLAND AWC | SOMERS | 15188::PINNEY:RD::SOMERS:CT | PINNEY PINNEY | 7 | 7/4/2018 | 7/4/2018 12:45 |
| 3709121 | XF_OH:A:5237:24046661 | OUT | HARTFORD AWC | HARTFORD | EARLE ( 75) ST FL 1 -- 5238, HARTFORD, CT 06120 | EARLE EARLE | 1 | 7/4/2018 | 7/4/2018 13:00 |
| 3709125 | XF_OH:B:7748:34044020 | OUT | MADISON AWC | GUILFORD | DUNK ROCK ( 245) RD -- 7749R7642 12, GUILFORD, CT 06437 | GREY LEDGE GREY LEDGE | 1 | 7/4/2018 | 7/4/2018 13:09 |
| 3709134 | XF_OH:A:246:35072872 | OUT | NEW LONDON AWC | WATERFORD | HARTFORD ( 990) TPKE -- 245-1<RTE-85>, WATERFORD, CT 06385 | ROUTE 85 ROUTE 85 | 1 | 7/4/2018 | 7/4/2018 13:27 |
| 3709135 | LB_ELB:#44:161602279 | OUT | EAST HAMPTON AWC | COLCHESTER | #44::WESTERLY:TER::COLCHESTER:CT | WESTERLY WESTERLY | 4 | 7/4/2018 | 7/4/2018 10:36 |
| 3709136 | XF_OH:AC:1379:16885877 | OUT | CHESHIRE AWC | BRISTOL | 1379::SOUTH:ST:EXT:BRISTOL:CT | SOUTH SOUTH | 25 | 7/4/2018 | 7/4/2018 13:34 |
| 3709138 | XF_OH:C:555:24420536 | NON | HARTFORD AWC | EAST HARTFORD | FULLER ( 4) AVE -- 556, EAST HARTFORD, CT 06108 | FULLER FULLER | 0 | 7/4/2018 | 7/4/2018 13:38 |
| 3709139 | XF_OH:A:4701:11130049 | OUT | NEWTOWN AWC | NEWTOWN | 4701::HANOVER:RD::NEWTOWN:CT | HANOVER HANOVER | 1 | 7/4/2018 | 7/4/2018 13:39 |
| 3709140 | XF_OH:B:3922:31996802 | NON | HARTFORD AWC | EAST HARTFORD | CHENEY ( 22) LN -- 3922, EAST HARTFORD, CT 06118 | CHENEY CHENEY | 0 | 7/4/2018 | 7/4/2018 13:42 |
| 3709141 | XF_OH:A:246:35072872 | NON | NEW LONDON AWC | WATERFORD | HARTFORD ( 990) TPKE -- 245-1<RTE-85>, WATERFORD, CT 06385 | ROUTE 85 ROUTE 85 | 0 | 7/4/2018 | 7/4/2018 13:45 |
| 3709142 | XF_OH:C:7344:35029637 | NON | NEW LONDON AWC | WATERFORD | PILGRIM ( 40) RD -- 9026, QUAKER HILL, CT 06375 | CHAPMAN CHAPMAN | 0 | 7/4/2018 | 7/4/2018 13:45 |
| 3709143 | LB_ELB:#46:161602301 | OUT | EAST HAMPTON AWC | COLCHESTER | #46::WESTERLY:TER::COLCHESTER:CT | WESTERLY WESTERLY | 7 | 7/4/2018 | 7/4/2018 10:36 |
| 3709147 | XF_OH:C:69509:102211718 | NON | STAMFORD AWC | GREENWICH | 69509::TACONIC:RD::GREENWICH:CT | TACONIC TACONIC | 0 | 7/4/2018 | 7/4/2018 13:59 |
| 3709153 | XF_OH:B:1034:309157589 | NON | HARTFORD AWC | HARTFORD | BEDFORD ( 45A) ST -- 1043, HARTFORD, CT 06120 | BEDFORD BEDFORD | 0 | 7/4/2018 | 7/4/2018 14:07 |
| 3709156 | XF_OH:A:18277:20667209 | NON | NORWALK AWC | WILTON | MILLSTONE ( 37) RD -- 29656, WILTON, CT 06897 | MILLSTONE MILLSTONE | 0 | 7/4/2018 | 7/4/2018 14:16 |
| 3709157 | XF_OH:C:146:11171397 | NON | NEWTOWN AWC | BETHEL | PLUMTREES ( 106) RD -- 146, BETHEL, CT 06801 | PLUMTREES PLUMTREES | 0 | 7/4/2018 | 7/4/2018 14:24 |
| 3709158 | XF_OH:B:4007:10411624 | NON | NEWTOWN AWC | DANBURY | BOULDER ( 7) RDG -- P 4007, DANBURY, CT 06811 | BOULDER BOULDER | 0 | 7/4/2018 | 7/4/2018 14:25 |
| 3709159 | FUSE_OH:1658:10398734 | OUT | NEWTOWN AWC | DANBURY | 1658::BRUSHY HILL:RD::DANBURY:CT | BRUSHY HILL BRUSHY HILL | 82 | 7/4/2018 | 7/4/2018 14:25 |
| 3709162 | XF_OH:C:258:34608320 | NON | MADISON AWC | OLD SAYBROOK | ATTAWANHOOD ( 35) TRL -- 258 11, OLD SAYBROOK, CT 06475 | ATTAWANWOOD ATTAWANWOOD | 0 | 7/4/2018 | 7/4/2018 14:27 |
| 3709163 | XF_OH:C:503-3:20028746 | OUT | NORWALK AWC | RIDGEFIELD | 503-3::PARK:LN::RIDGEFIELD:CT | PARK PARK | 3 | 7/4/2018 | 7/4/2018 12:00 |
| 3709170 | XF_OH:C:256:26942042 | NON | DANIELSON AWC | CHAPLIN | BUJAK ( 235) RD -- 256, CHAPLIN, CT 06235 | BUJAK BUJAK | 0 | 7/4/2018 | 7/4/2018 14:30 |
| 3709171 | XF_OH:ABC:1615:27563727 | OUT | TOLLAND AWC | VERNON | WINDSOR ( 70) AVE UNIT A -- 1615, VERNON, CT 06066 | BERGER BERGER | 1 | 7/4/2018 | 7/4/2018 14:31 |
| 3709172 | XF_OH:AB:1727:23986870 | NON | HARTFORD AWC | MANCHESTER | COOPER HILL ( 295) ST -- 1727, MANCHESTER, CT 06040 | COOPER HILL COOPER HILL | 0 | 7/4/2018 | 7/4/2018 14:31 |
| 3709173 | XF_OH:C:146:11171397 | NON | NEWTOWN AWC | BETHEL | PLUMTREES ( 106) RD -- 146, BETHEL, CT 06801 | PLUMTREES PLUMTREES | 0 | 7/4/2018 | 7/4/2018 14:32 |
| 3709182 | XF_OH:B:764:26969387 | OUT | DANIELSON AWC | EASTFORD | 764::CHAPLIN:RD::EASTFORD:CT | CHAPLIN CHAPLIN | 4 | 7/4/2018 | 7/4/2018 14:41 |
| 3709183 | FUSE_OH:145:45153393 | OUT | NEW LONDON AWC | PRESTON | 145::RIVER:RD::PRESTON:CT | RIVER RIVER | 87 | 7/4/2018 | 7/4/2018 14:44 |
| 3709187 | XF_OH:ABC:2334:31430579 | NON | MADISON AWC | HADDAM | JAIL HILL ( 11) RD -- 2335, HADDAM, CT 06438 | JAIL HILL JAIL HILL | 0 | 7/4/2018 | 7/4/2018 14:54 |
| 3709188 | XF_OH:A:18277:20667209 | OUT | NORWALK AWC | WILTON | MILLSTONE ( 37) RD -- 29656, WILTON, CT 06897 | MILLSTONE MILLSTONE | 1 | 7/4/2018 | 7/4/2018 14:54 |
| 3709189 | XF_OH:AB:756:34361937 | NON | MADISON AWC | DEEP RIVER | MARITONE ( 15) LN -- 756 REF758, DEEP RIVER, CT 06417 | MERRIWOLD MERRIWOLD | 0 | 7/4/2018 | 7/4/2018 14:55 |
| 3709190 | XF_OH:C:1493:34947167 | OUT | MADISON AWC | MADISON | 1493::CHAMPIONS CAMP:::MADISON:CT | SOUTH SOUTH | 18 | 7/4/2018 | 7/4/2018 14:57 |
| 3709191 | XF_OH:C:147:34212980 | NON | NEW LONDON AWC | PRESTON | RIVER ( 5) RD -- 145-U/G-12:00, PRESTON, CT 06365 | RIVER RIVER | 0 | 7/4/2018 | 7/4/2018 14:58 |
| 3709192 | XF_UG:A:#550:10326290 | OUT | NEWTOWN AWC | BETHEL | GABRIELLA ( 6) CT -- 872, BETHEL, CT 06801 | COUNTRY COUNTRY | 1 | 7/4/2018 | 7/4/2018 15:08 |
| 3709193 | XF_OH:A:18277:20667209 | OUT | NORWALK AWC | WILTON | MILLSTONE ( 37) RD -- 29656, WILTON, CT 06897 | MILLSTONE MILLSTONE | 1 | 7/4/2018 | 7/4/2018 15:15 |
| 3709201 | XF_OH:A:4240:17343262 | NON | CHESHIRE AWC | NEW BRITAIN | TULIP ( 42) ST -- 4242, NEW BRITAIN, CT 06053 | TULIP TULIP | 0 | 7/4/2018 | 7/4/2018 15:44 |
| 3709202 | XF_UG:C:#24:17339313 | NON | CHESHIRE AWC | MERIDEN | CARTPATH ( 96) DR -- PAD23, MERIDEN, CT 06450 | CART PATH CART PATH | 0 | 7/4/2018 | 7/4/2018 15:52 |
| 3709203 | XF_OH:C:819:27177557 | NON | DANIELSON AWC | LISBON | LISBON ( 21) HTS -- 820, LISBON, CT 06351 | LISBON LISBON | 0 | 7/4/2018 | 7/4/2018 15:52 |
| 3709211 | XF_OH:AB:212:27224936 | NON | DANIELSON AWC | PLAINFIELD | NORWICH ( 1006) RD -- 213, PLAINFIELD, CT 06374 | NORWICH NORWICH | 0 | 7/4/2018 | 7/4/2018 16:14 |
| 3709212 | XF_OH:BC:2514:31785356 | NON | EAST HAMPTON AWC | EAST HAMPTON | MARKHAM ( 9) RD -- 2517, EAST HAMPTON, CT 06424 | MARKHAM MARKHAM | 0 | 7/4/2018 | 7/4/2018 16:15 |
| 3709213 | XF_UG:C:#M:31751300 | NON | EAST HAMPTON AWC | GLASTONBURY | GAYFEATHER ( 28) LN -- 2M2, GLASTONBURY, CT 06033 | GAYFEATHER GAYFEATHER | 0 | 7/4/2018 | 7/4/2018 16:27 |
| 3709214 | XF_OH:C:5211:20865210 | NON | NORWALK AWC | WESTPORT | WOODS GROVE ( 3) RD -- 5211, WESTPORT, CT 06880 | WOODS GROVE WOODS GROVE | 0 | 7/4/2018 | 7/4/2018 16:28 |
| 3709219 | FUSE_OH:3603:17241934 | OUT | HARTFORD AWC | WEST HARTFORD | 3603::SELDEN HILL:DR::WEST HARTFORD:CT | SELDEN HILL SELDEN HILL | 40 | 7/4/2018 | 7/4/2018 16:59 |
| 3709219 | FUSE_OH:3603:17241934 | OUT | HARTFORD AWC | WEST HARTFORD | 3603::SELDEN HILL:DR::WEST HARTFORD:CT | SELDEN HILL SELDEN HILL | 10 | 7/4/2018 | 7/4/2018 16:36 |
| 3709226 | FUSE_OH:170:6636920 | OUT | TORRINGTON AWC | LITCHFIELD | 170::WIGWAM:RD::LITCHFIELD:CT | WIGWAM WIGWAM | 3 | 7/4/2018 | 7/4/2018 16:45 |
| 3709228 | XF_OH:C:C4066:14095110 | OUT | NEWTOWN AWC | SOUTHBURY | LORELEI ( 16) CT -- 4065, SOUTHBURY, CT 06488 | HULLS HILL HULLS HILL | 1 | 7/4/2018 | 7/4/2018 16:49 |
| 3709232 | XF_OH:C:189:34213197 | OUT | NEW LONDON AWC | PRESTON | RIVER ( 135) RD -- 190-5, PRESTON, CT 06365 | RIVER RIVER | 1 | 7/4/2018 | 7/4/2018 16:58 |
| 3709235 | XF_OH:C:173:34212938 | OUT | NEW LONDON AWC | PRESTON | RIVER ( 89) RD -- 1944R2339R173, PRESTON, CT 06365 | RIVER RIVER | 1 | 7/4/2018 | 7/4/2018 17:01 |
| 3709240 | XF_OH:C:C4066:14095110 | OUT | NEWTOWN AWC | SOUTHBURY | C4066::HULLS HILL:RD::SOUTHBURY:CT | HULLS HILL HULLS HILL | 2 | 7/4/2018 | 7/4/2018 17:07 |
| 3709243 | XF_OH:C:A7823:10793632 | NON | NEWTOWN AWC | NEW FAIRFIELD | A7823::PEMBROKE:RD::NEW FAIRFIELD:CT | PEMBROKE PEMBROKE | 0 | 7/4/2018 | 7/4/2018 17:17 |
| 3709244 | SCADA_SR:551:30G3-71S | OUT | NEWTOWN AWC | BETHEL | 551::PLUMTREES:RD::BETHEL:CT | PLUMTREES PLUMTREES | 42 | 7/4/2018 | 7/4/2018 17:17 |
| 3709245 | XF_OH:B:1348:31753952 | NON | EAST HAMPTON AWC | GLASTONBURY | GREAT SWAMP ( 182) RD -- 1348, GLASTONBURY, CT 06033 | GREAT SWAMP GREAT SWAMP | 0 | 7/4/2018 | 7/4/2018 17:18 |
| 3709246 | XF_OH:C:3583:27890473 | OUT | TOLLAND AWC | SOUTH WINDSOR | LAUREL ( 212) ST -- 3584, SOUTH WINDSOR, CT 06074 | LAUREL LAUREL | 1 | 7/4/2018 | 7/4/2018 17:19 |
| 3709247 | XF_OH:C:1493:34947167 | OUT | MADISON AWC | MADISON | DUDLEY ( 67) LN -- 1492-2, MADISON, CT 06443 | SOUTH SOUTH | 1 | 7/4/2018 | 7/4/2018 17:19 |
| 3709251 | XF_OH:BC:628:34563998 | OUT | NEW LONDON AWC | EAST LYME | 628::NEHANTIC:DR::EAST LYME:CT | NEHANTIC NEHANTIC | 9 | 7/4/2018 | 7/4/2018 17:28 |

| EVENT NAME | DEVICE NAME | EVENT TYPE NAME | AREA | TOWN | EVENT LOCATION | EVENT STREET | ACT_CUST_OUT | START DATE | DEEN DATE TIME |
|---|---|---|---|---|---|---|---|---|---|
| 3709252 | XF_UG:A:#454:53931900 | OUT | NEWTOWN AWC | WOODBURY | #454::STONE PIT:RD::WOODBURY:CT | STONE PIT STONE PIT | 1 | 7/4/2018 | 7/4/2018 17:31 |
| 3709253 | XF_OH:A:24494:14535015 | OUT | NEWTOWN AWC | WOODBURY | JOSHUA HILL ( 41) RD -- 24494, WOODBURY, CT 06798 | JOSHUA HILL JOSHUA HILL | 1 | 7/4/2018 | 7/4/2018 17:36 |
| 3709254 | XF_OH:A:24494:14535015 | OUT | NEWTOWN AWC | WOODBURY | 24494::JOSHUA HILL:RD::WOODBURY:CT | JOSHUA HILL JOSHUA HILL | 4 | 7/4/2018 | 7/4/2018 17:37 |
| 3709255 | XF_OH:AB:212:27224936 | OUT | DANIELSON AWC | PLAINFIELD | 212::NORWICH:RD::PLAINFIELD:CT | NORWICH NORWICH | 1 | 7/4/2018 | 7/4/2018 17:37 |
| 3709256 | XF_OH:AC:727:34563979 | OUT | NEW LONDON AWC | EAST LYME | INDIANOLA ( 53) RD -- 4463 12, NIANTIC, CT 06357 | INDIANOLA INDIANOLA | 1 | 7/4/2018 | 7/4/2018 17:38 |
| 3709258 | XF_OH:AC:2031:28014363 | NON | DANIELSON AWC | PUTNAM | SABIN ( 372) ST -- 2031, PUTNAM, CT 06260 | SABIN SABIN | 0 | 7/4/2018 | 7/4/2018 17:45 |
| 3709261 | XF_OH:C:2375:35009437 | NON | NEW LONDON AWC | NEW LONDON | ADMIRAL ( 10) DR -- 2375, NEW LONDON, CT 06320 | ADMIRAL ADMIRAL | 0 | 7/4/2018 | 7/4/2018 17:54 |
| 3709264 | XF_OH:B:568:27552728 | NON | TOLLAND AWC | ELLINGTON | JOBS HILL ( 242) RD -- 567, ELLINGTON, CT 06029 | JOBS HILL JOBS HILL | 0 | 7/4/2018 | 7/4/2018 18:04 |
| 3709270 | XF_OH:A:173:6636927 | OUT | TORRINGTON AWC | LITCHFIELD | 173::WIGWAM:RD::LITCHFIELD:CT | WIGWAM WIGWAM | 2 | 7/4/2018 | 7/4/2018 16:53 |
| 3709272 | XF_UG:A:#176:10784057 | OUT | NEWTOWN AWC | NEW FAIRFIELD | EASTVIEW ( 29) DR -- HH176, NEW FAIRFIELD, CT 06812 | EASTVIEW EASTVIEW | 1 | 7/4/2018 | 7/4/2018 18:13 |
| 3709273 | FUSE_OH:1177:10790748 | OUT | NEWTOWN AWC | NEW FAIRFIELD | 1177::PEMBROKE:RD::NEW FAIRFIELD:CT | PEMBROKE PEMBROKE | 66 | 7/4/2018 | 7/4/2018 18:14 |
| 3709274 | XF_OH:B:4856:17241649 | OUT | HARTFORD AWC | WEST HARTFORD | 4856::DEER RUN:DR::WEST HARTFORD:CT | DEER RUN DEER RUN | 6 | 7/4/2018 | 7/4/2018 16:36 |
| 3709275 | XF_OH:C:3599:17243541 | NON | HARTFORD AWC | WEST HARTFORD | BIRCH HILL ( 3) DR -- 4288, WEST HARTFORD, CT 06107 | SELDEN HILL SELDEN HILL | 0 | 7/4/2018 | 7/4/2018 16:36 |
| 3709276 | XF_OH:B:4756:17567106 | OUT | CHESHIRE AWC | NEW BRITAIN | 4756::SACHEM:ST::NEW BRITAIN:CT | SACHEM SACHEM | 16 | 7/4/2018 | 7/4/2018 18:15 |
| 3709280 | XF_OH:A:3601:34074048 | OUT | MADISON AWC | MADISON | 3601::WILDWOOD:AVE::MADISON:CT | WILDWOOD WILDWOOD | 8 | 7/4/2018 | 7/4/2018 18:25 |
| 3709281 | XF_OH:A:4316:34976196 | OUT | NEW LONDON AWC | STONINGTON | 4316:W:ARCH:ST::STONINGTON:CT | ARCH ARCH | 8 | 7/4/2018 | 7/4/2018 18:26 |
| 3709286 | XF_OH:C:152:34212959 | OUT | NEW LONDON AWC | PRESTON | RIVER ( 32) RD -- 153-5, PRESTON, CT 06365 | RIVER RIVER | 1 | 7/4/2018 | 7/4/2018 18:37 |
| 3709287 | XF_OH:B:3577:34471507 | NON | NEW LONDON AWC | MONTVILLE | MAPLE ( 242A) AVE -- P228, UNCASVILLE, CT 06382 | GAY HILL GAY HILL | 0 | 7/4/2018 | 7/4/2018 18:38 |
| 3709293 | XF_OH:B:216:28454992 | OUT | TOLLAND AWC | ELLINGTON | 216::ABORN:RD::ELLINGTON:CT | ABORN ABORN | 14 | 7/4/2018 | 7/4/2018 18:53 |
| 3709299 | XF_OH:A:11477:10793141 | OUT | NEWTOWN AWC | NEW FAIRFIELD | OAK TREE ( 4) LN -- 11475, NEW FAIRFIELD, CT 06812 | OAK TREE OAK TREE | 1 | 7/4/2018 | 7/4/2018 19:14 |
| 3709303 | XF_OH:C:308:31811481 | NON | EAST HAMPTON AWC | PORTLAND | MIDDLE HADDAM ( 191) RD -- 298, PORTLAND, CT 06480 | MIDDLE HADDAM MIDDLE HADDAM | 0 | 7/4/2018 | 7/4/2018 19:37 |
| 3709304 | XF_UG:C:#159:23874697 | OUT | TOLLAND AWC | SOUTH WINDSOR | DAWN ( 100) DR -- PAD 159, SOUTH WINDSOR, CT 06074 | DAWN DAWN | 1 | 7/4/2018 | 7/4/2018 19:37 |
| 3709309 | XF_OH:B:6462:34728366 | NON | NEW LONDON AWC | STONINGTON | PEQUOT ( 579) TRL -- 6201-12RTE234, STONINGTON, CT 06378 | PEQUOT PEQUOT | 0 | 7/4/2018 | 7/4/2018 19:42 |
| 3709312 | XF_OH:C:2505:20208763 | NON | NEWTOWN AWC | MONROE | PATMAR ( 18) LN -- 2507, MONROE, CT 06468 | PATMAR PATMAR | 0 | 7/4/2018 | 7/4/2018 19:57 |
| 3709313 | XF_UG:B:#633:32129365 | OUT | HARTFORD AWC | CROMWELL | WILLOW ( 3) CT -- 633, CROMWELL, CT 06416 | CROMWELL HILLS CROMWELL HILLS | 1 | 7/4/2018 | 7/4/2018 19:58 |
| 3709315 | XF_OH:BC:628:34563998 | OUT | NEW LONDON AWC | EAST LYME | 628::NEHANTIC:DR::EAST LYME:CT | NEHANTIC NEHANTIC | 9 | 7/4/2018 | 7/4/2018 19:40 |
| 3709316 | XF_OH:B:14664:28161752 | NON | TOLLAND AWC | ENFIELD | SOUTHWOOD ( 27) RD -- 14664, ENFIELD, CT 06082 | SOUTHWOOD SOUTHWOOD | 0 | 7/4/2018 | 7/4/2018 20:01 |
| 3709318 | XF_OH:B:3338:20998422 | OUT | NORWALK AWC | NEW CANAAN | OLD KINGS ( 118) HWY -- 4443, NEW CANAAN, CT 06840 | OLD KINGS OLD KINGS | 1 | 7/4/2018 | 7/4/2018 20:04 |
| 3709319 | XF_OH:C:607:26951718 | NON | DANIELSON AWC | CHAPLIN | WILLIMANTIC ( 157) RD -- 4866 REF 607, CHAPLIN, CT 06235 | WILLIMANTIC WILLIMANTIC | 0 | 7/4/2018 | 7/4/2018 20:04 |
| 3709321 | XF_NET_POS:N1:23892641 | OUT | HARTFORD AWC | HARTFORD | HUDSON ( 296) ST APT C1 -- U, HARTFORD, CT 06106 | WADSWORTH WADSWORTH | 1 | 7/4/2018 | 7/4/2018 20:06 |
| 3709332 | XF_OH:A:2371:24467427 | NON | HARTFORD AWC | WEST HARTFORD | CONCORD ( 33) ST -- S2372, WEST HARTFORD, CT 06119 | CONCORD CONCORD | 0 | 7/4/2018 | 7/4/2018 20:26 |
| 3709333 | XF_OH:A:A8623:10825823 | OUT | NEWTOWN AWC | NEW FAIRFIELD | A8623::LAKESHORE::S:NEW FAIRFIELD:CT | LAKESHORE LAKESHORE | 16 | 7/4/2018 | 7/4/2018 20:26 |
| 3709335 | XF_OH:B:6312:17101459 | OUT | CHESHIRE AWC | WATERBURY | 6312::HARKER:AVE::WATERBURY:CT | HARKER HARKER | 2 | 7/4/2018 | 7/4/2018 20:27 |
| 3709336 | XF_OH:C:A8064:10712764 | NON | NEWTOWN AWC | BRIDGEWATER | SARAH SANFORD ( 7) RD W -- A8064, BRIDGEWATER, CT 06752 | SARAH SANFORD SARAH SANFORD | 0 | 7/4/2018 | 7/4/2018 20:29 |
| 3709340 | XF_OH:C:1161:73189909 | OUT | TORRINGTON AWC | NEW HARTFORD | 1161::STUB HOLLOW:RD::NEW HARTFORD:CT | STUB HOLLOW STUB HOLLOW | 1 | 7/4/2018 | 7/4/2018 20:32 |
| 3709351 | FUSE_OH:1346:6772802 | OUT | TORRINGTON AWC | CORNWALL | 1346::DUDLEY TOWN:RD::CORNWALL:CT | DUDLEY TOWN DUDLEY TOWN | 4 | 7/4/2018 | 7/4/2018 20:45 |
| 3709352 | XF_OH:A:2153:31502425 | NON | MADISON AWC | HADDAM | MAPLE ( 109) AVE W -- 2153, HIGGANUM, CT 06441 | MAPLE MAPLE | 0 | 7/4/2018 | 7/4/2018 20:51 |
| 3709355 | XF_OH:A:24494:14535015 | NON | NEWTOWN AWC | WOODBURY | JOSHUA HILL ( 51) RD -- 24493, WOODBURY, CT 06798 | JOSHUA HILL JOSHUA HILL | 0 | 7/4/2018 | 7/4/2018 21:05 |
| 3709359 | FUSE_UG:6854:10835801 | OUT | NEWTOWN AWC | BROOKFIELD | 6854::TARA:DR::BROOKFIELD:CT | TARA TARA | 119 | 7/4/2018 | 7/4/2018 21:12 |
| 3709359 | FUSE_UG:6854:10835801 | OUT | NEWTOWN AWC | BROOKFIELD | 6854::TARA:DR::BROOKFIELD:CT | TARA TARA | 130 | 7/4/2018 | 7/4/2018 21:12 |
| 3709366 | XF_NET_POS:N200:23821595 | NON | HARTFORD AWC | HARTFORD | BENTON ( 179) ST FL 1 -- 97, HARTFORD, CT 06114 | BENTON BENTON | 0 | 7/4/2018 | 7/4/2018 21:23 |
| 3709369 | FUSE_UG:33:10429910 | OUT | NEWTOWN AWC | DANBURY | 33::COALPIT HILL:RD::DANBURY:CT | COALPIT HILL COALPIT HILL | 162 | 7/4/2018 | 7/4/2018 21:43 |
| 3709374 | XF_OH:A:58933:16815163 | OUT | CHESHIRE AWC | NEW BRITAIN | 58933::ROGERS:PL::NEW BRITAIN:CT | ROGERS ROGERS | 7 | 7/4/2018 | 7/4/2018 22:09 |
| 3709377 | XF_OH:A:58933:16815163 | NON | CHESHIRE AWC | NEW BRITAIN | ROGERS ( 9) PL -- 2719, NEW BRITAIN, CT 06051 | ROGERS ROGERS | 0 | 7/4/2018 | 7/4/2018 22:13 |
| 3709384 | XF_OH:B:23914:14170689 | OUT | CHESHIRE AWC | WATERBURY | OVERLOOK ( 25) AVE -- 23911, WATERBURY, CT 06708 | OVERLOOK OVERLOOK | 1 | 7/4/2018 | 7/4/2018 22:38 |
| 3709386 | XF_OH:C:169:34212931 | NON | NEW LONDON AWC | PRESTON | RIVER ( 78) RD -- 169-12, PRESTON, CT 06365 | RIVER RIVER | 0 | 7/4/2018 | 7/4/2018 22:51 |
| 3709387 | XF_OH:B:3338:20998422 | OUT | NORWALK AWC | NEW CANAAN | OLD KINGS ( 118) HWY -- 4443, NEW CANAAN, CT 06840 | OLD KINGS OLD KINGS | 1 | 7/4/2018 | 7/4/2018 22:53 |
| 3709388 | XF_OH:A:80:6454082 | NON | TORRINGTON AWC | TORRINGTON | S MAIN ( 325) ST FL 1 -- 78, TORRINGTON, CT 06790 | MAIN MAIN | 0 | 7/4/2018 | 7/4/2018 22:57 |
| 3709389 | XF_OH:C:81700:17052775 | OUT | CHESHIRE AWC | MERIDEN | 81700::SUMMIT:ST::MERIDEN:CT | SUMMIT SUMMIT | 13 | 7/4/2018 | 7/4/2018 22:59 |
| 3709391 | FUSE_OH:2604:31666321 | OUT | EAST HAMPTON AWC | EAST HAMPTON | 2604::OLD MIDDLETOWN:RD:S:EAST HAMPTON:CT | OLD MIDDLETOWN OLD MIDDLETOWN | 6 | 7/4/2018 | 7/4/2018 23:01 |
| 3709392 | XF_OH:A:824:332170117 | OUT | DANIELSON AWC | THOMPSON | QUADDICK TOWN FARM ( 1087) RD -- 821, THOMPSON, CT 06277 | QUADDICK TOWN FARM QUADDICK TOWN F | 1 | 7/4/2018 | 7/4/2018 23:01 |
| 3709394 | XF_OH:C:1154:27933034 | NON | DANIELSON AWC | THOMPSON | THOMPSON HILL ( 155) RD -- 1155, NORTH GROSVENORDALE, CT 06255 | THOMPSON HILL THOMPSON HILL | 0 | 7/4/2018 | 7/4/2018 23:03 |
| 3709395 | XF_OH:A:792:27936576 | OUT | DANIELSON AWC | THOMPSON | QUADDICK ( 534) RD -- 792, THOMPSON, CT 06277 | QUADDICK QUADDICK | 1 | 7/4/2018 | 7/4/2018 23:03 |

| EVENT NAME | DEVICE NAME | EVENT TYPE NAME | AREA | TOWN | EVENT LOCATION | EVENT STREET | ACT_CUST_OUT | START DATE | DEEN DATE TIME |
|---|---|---|---|---|---|---|---|---|---|
| 3709396 | XF_OH:BC:1858:27910339 | OUT | DANIELSON AWC | THOMPSON | THOMPSON HILL ( 123) RD -- 1858, THOMPSON, CT 06277 | THOMPSON HILL THOMPSON HILL | 1 | 7/4/2018 | 7/4/2018 23:07 |
| 3709398 | XF_OH:A:2591:27934959 | OUT | DANIELSON AWC | THOMPSON | SPICER ( 157) RD -- P#2591, THOMPSON, CT 06277 | SPICER SPICER | 1 | 7/4/2018 | 7/4/2018 23:07 |
| 3709399 | XF_OH:A:632:55729816 | NON | MADISON AWC | WESTBROOK | BEACH ( 19) CT -- 631-8, WESTBROOK, CT 06498 | BEACH BEACH | 0 | 7/4/2018 | 7/4/2018 23:08 |
| 3709400 | XF_OH:A:1969:27936674 | NON | DANIELSON AWC | THOMPSON | LOGEE ( 56) RD -- 1971, THOMPSON, CT 06277 | CLARENCE CLARENCE | 0 | 7/4/2018 | 7/4/2018 23:16 |
| 3709425 | XF_UG:A:#H:17036153 | OUT | CHESHIRE AWC | CHESHIRE | KELLY ( 30) CT -- UG, CHESHIRE, CT 06410 | KELLY KELLY | 1 | 7/5/2018 | 7/5/2018 0:00 |
| 3709428 | XF_OH:B:3338:20998422 | OUT | NORWALK AWC | NEW CANAAN | OLD KINGS ( 118) HWY -- 4443, NEW CANAAN, CT 06840 | OLD KINGS OLD KINGS | 1 | 7/5/2018 | 7/5/2018 0:23 |
| 3709430 | XF_UG:ABC:#1354:10429593 | OUT | NEWTOWN AWC | DANBURY | #1354::ROBIN:HL::DANBURY:CT | ROBIN ROBIN | 3 | 7/4/2018 | 7/4/2018 21:43 |
| 3709431 | XF_NET_POS:N23:20297337 | OUT | STAMFORD AWC | STAMFORD | HOYT ( 112) ST APT 3D -- MH414, STAMFORD, CT 06905 | HOYT HOYT | 1 | 7/5/2018 | 7/5/2018 1:03 |
| 3709432 | XF_OH:AB:2054:23940359 | NON | HARTFORD AWC | EAST HARTFORD | CHAPEL ( 72) ST FL 2 -- 2054, EAST HARTFORD, CT 06108 | CHAPEL CHAPEL | 0 | 7/5/2018 | 7/5/2018 1:16 |
| 3709434 | XF_NET_POS:N23:20297337 | OUT | STAMFORD AWC | STAMFORD | HOYT ( 112) ST APT 3D -- MH414, STAMFORD, CT 06905 | HOYT HOYT | 1 | 7/5/2018 | 7/5/2018 1:33 |
| 3709435 | FUSE_OH:17942:20943318 | OUT | NORWALK AWC | NORWALK | 17942::COUNTY:ST::NORWALK:CT | COUNTY COUNTY | 144 | 7/5/2018 | 7/5/2018 1:51 |
| 3709437 | XF_OH:A:1788:27115265 | NON | TOLLAND AWC | ASHFORD | WATERFALL ( 156) RD -- 1788, ASHFORD, CT 06278 | WATERFALL WATERFALL | 0 | 7/5/2018 | 7/5/2018 1:58 |
| 3709438 | XF_OH:BC:6253:23945794 | NON | HARTFORD AWC | HARTFORD | SALISBURY ( 127) ST -- 6255, HARTFORD, CT 06112 | SALISBURY SALISBURY | 0 | 7/5/2018 | 7/5/2018 2:10 |
| 3709439 | SS_D_CB:14K:14K45-2 | OUT | TOLLAND AWC | WINDSOR LOCKS | ::WEBB:ST::WINDSOR LOCKS:CT | WEBB WEBB | 11 | 7/5/2018 | 7/5/2018 2:04 |
| 3709443 | XF_OH:C:941:10575742 | NON | NEWTOWN AWC | NEWTOWN | HATTERTOWN () RD -- 690, NEWTOWN, CT 06470 | HATTERTOWN HATTERTOWN | 0 | 7/5/2018 | 7/5/2018 2:20 |
| 3709445 | XF_NET_POS:N7:21172257 | NON | NORWALK AWC | NORWALK | MAIN ( 61) ST -- ., NORWALK, CT 06851 | MAIN MAIN | 0 | 7/5/2018 | 7/5/2018 2:43 |
| 3709446 | SS_D_FUSE:301B:301B3-1 | OUT | HARTFORD AWC | HARTFORD | ::NELSON:ST::HARTFORD:CT | NELSON NELSON | 627 | 7/5/2018 | 7/5/2018 9:26 |
| 3709446 | SS_D_FUSE:301B:301B3-1 | OUT | HARTFORD AWC | HARTFORD | ::NELSON:ST::HARTFORD:CT | NELSON NELSON | 293 | 7/5/2018 | 7/5/2018 2:49 |
| 3709446 | SS_D_FUSE:301B:301B3-1 | OUT | HARTFORD AWC | HARTFORD | ::NELSON:ST::HARTFORD:CT | NELSON NELSON | 168 | 7/5/2018 | 7/5/2018 2:49 |
| 3709452 | FUSE_OH:48:10653021 | OUT | NEWTOWN AWC | NEW MILFORD | 48::PARK LANE:RD::NEW MILFORD:CT | PARK LANE PARK LANE | 44 | 7/5/2018 | 7/5/2018 3:10 |
| 3709456 | XF_OH:B:130:20013081 | OUT | NEWTOWN AWC | REDDING | FOX RUN ( 3) RD -- 130, WEST REDDING, CT 06896 | FOX RUN FOX RUN | 1 | 7/5/2018 | 7/5/2018 4:08 |
| 3709457 | XF_OH:B:130:20013081 | NON | NEWTOWN AWC | REDDING | FOX RUN ( 3) RD -- 130, WEST REDDING, CT 06896 | FOX RUN FOX RUN | 0 | 7/5/2018 | 7/5/2018 4:16 |
| 3709462 | FUSE_UG:4766:17450410 | OUT | CHESHIRE AWC | WOLCOTT | 4766::IDLEWOOD:RD::WOLCOTT:CT | IDLEWOOD IDLEWOOD | 16 | 7/5/2018 | 7/5/2018 5:15 |
| 3709463 | XF_OH:A:941:48757182 | NON | HARTFORD AWC | HARTFORD | WESTLAND ( 160) ST APT 160 2ND -- 7960, HARTFORD, CT 06120 | MARTIN MARTIN | 0 | 7/5/2018 | 7/5/2018 4:45 |
| 3709465 | FUSE_OH:2387:24534437 | OUT | HARTFORD AWC | WEST HARTFORD | 2387::SOMERSET:ST::WEST HARTFORD:CT | SOMERSET SOMERSET | 143 | 7/5/2018 | 7/5/2018 5:35 |
| 3709469 | FUSE_OH:1168:6852273 | OUT | TORRINGTON AWC | NEW HARTFORD | 1168::BRUNING:RD::NEW HARTFORD:CT | BRUNING BRUNING | 4 | 7/5/2018 | 7/5/2018 5:59 |
| 3709470 | ELB:#148:160803389 | OUT | CHESHIRE AWC | WOLCOTT | #148::IDLEWOOD:RD::WOLCOTT:CT | IDLEWOOD IDLEWOOD | 19 | 7/5/2018 | 7/5/2018 5:15 |
| 3709471 | FUSE_OH:561:6275036 | OUT | FALLS VILLAGE AWC | NORFOLK | 561::PARKER HILL:RD::NORFOLK:CT | PARKER HILL PARKER HILL | 9 | 7/5/2018 | 7/5/2018 6:30 |
| 3709475 | XF_OH:C:289:27685056 | OUT | TOLLAND AWC | STAFFORD | MONSON ( 7) RD -- 554, STAFFORD SPGS, CT 06076 | MONSON MONSON | 1 | 7/5/2018 | 7/5/2018 6:36 |
| 3709478 | XF_OH:B:2353:28455118 | OUT | TOLLAND AWC | ELLINGTON | SANDY BEACH ( 130) RD -- 2352, ELLINGTON, CT 06029 | SANDY BEACH SANDY BEACH | 1 | 7/5/2018 | 7/5/2018 6:55 |
| 3709479 | FUSE_OH:344:31642180 | OUT | EAST HAMPTON AWC | MARLBOROUGH | 344:N:MAIN:ST::MARLBOROUGH:CT | MAIN MAIN | 105 | 7/5/2018 | 7/5/2018 6:58 |
| 3709481 | XF_OH:A:8040:34377566 | NON | MADISON AWC | GUILFORD | BARNSHED ( 179) LN -- 8040, GUILFORD, CT 06437 | BARNSHED BARNSHED | 0 | 7/5/2018 | 7/5/2018 6:59 |
| 3709482 | XF_UG:ABC:MH#1595:24425845 | NON | HARTFORD AWC | HARTFORD | PARK ( 1598) ST -- U, HARTFORD, CT 06106 | PARK PARK | 0 | 7/5/2018 | 7/5/2018 6:59 |
| 3709487 | FUSE_UG:84311:17301276 | OUT | CHESHIRE AWC | MERIDEN | 84311::FINCH:AVE::MERIDEN:CT | FINCH FINCH | 1 | 7/5/2018 | 7/5/2018 7:05 |
| 3709489 | XF_OH:C:15815:27526055 | NON | TOLLAND AWC | VERNON | REGAN ( 66) RD -- 15815, VERNON, CT 06066 | REGAN REGAN | 0 | 7/5/2018 | 7/5/2018 7:13 |
| 3709492 | XF_OH:A:E431:14217315 | NON | CHESHIRE AWC | WATERBURY | WESLEY ( 93) ST -- F431, WATERBURY, CT 06708 | WESLEY WESLEY | 0 | 7/5/2018 | 7/5/2018 7:16 |
| 3709493 | XF_OH:A:967:27685266 | NON | TOLLAND AWC | STAFFORD | STAFFORD ( 17) HTS -- 966, STAFFORD SPGS, CT 06076 | STAFFORD STAFFORD | 0 | 7/5/2018 | 7/5/2018 7:19 |
| 3709495 | XF_OH:A:1098:27514957 | NON | TOLLAND AWC | ELLINGTON | ELLINGTON ( 157) AVE -- 1099, ELLINGTON, CT 06029 | ELLINGTON ELLINGTON | 0 | 7/5/2018 | 7/5/2018 7:22 |
| 3709496 | XF_OH:B:2496:14444481 | OUT | CHESHIRE AWC | NAUGATUCK | WALNUT ( 57) ST -- M640, NAUGATUCK, CT 06770 | WALNUT WALNUT | 1 | 7/5/2018 | 7/5/2018 7:23 |
| 3709498 | XF_OH:A:409:27573402 | NON | TOLLAND AWC | VERNON | GROVE ( 100) ST -- 407, VERNON, CT 06066 | GROVE GROVE | 0 | 7/5/2018 | 7/5/2018 7:24 |
| 3709500 | FUSE_OH:1439:14444648 | OUT | CHESHIRE AWC | NAUGATUCK | 1439::MILLVILLE:AVE::NAUGATUCK:CT | MILLVILLE MILLVILLE | 27 | 7/5/2018 | 7/5/2018 7:25 |
| 3709501 | XF_OH:B:19859:28455391 | NON | TOLLAND AWC | TOLLAND | BUFF CAP ( 654) RD -- 19857, TOLLAND, CT 06084 | BUFF CAP BUFF CAP | 0 | 7/5/2018 | 7/5/2018 7:26 |
| 3709502 | XF_OH:B:6253:27083482 | NON | TOLLAND AWC | ENFIELD | DEPOT HILL () RD -- 16524, ENFIELD, CT 06083 | DEPOT HILL DEPOT HILL | 0 | 7/5/2018 | 7/5/2018 7:34 |
| 3709505 | SS_D_CB:21L:21L1-2 | OUT | CHESHIRE AWC | NAUGATUCK | ::CHERRY:ST::NAUGATUCK:CT | CHERRY CHERRY | 1094 | 7/5/2018 | 7/5/2018 7:36 |
| 3709505 | SS_D_CB:21L:21L1-2 | OUT | CHESHIRE AWC | NAUGATUCK | ::CHERRY:ST::NAUGATUCK:CT | CHERRY CHERRY | 1151 | 7/5/2018 | 7/5/2018 7:36 |
| 3709514 | SS_D_CB:21L:21L3-2 | OUT | CHESHIRE AWC | NAUGATUCK | ::CHERRY:ST::NAUGATUCK:CT | CHERRY CHERRY | 177 | 7/5/2018 | 7/5/2018 7:36 |
| 3709514 | SS_D_CB:21L:21L3-2 | OUT | CHESHIRE AWC | NAUGATUCK | ::CHERRY:ST::NAUGATUCK:CT | CHERRY CHERRY | 1259 | 7/5/2018 | 7/5/2018 7:36 |
| 3709514 | SS_D_CB:21L:21L3-2 | OUT | CHESHIRE AWC | NAUGATUCK | ::CHERRY:ST::NAUGATUCK:CT | CHERRY CHERRY | 1414 | 7/5/2018 | 7/5/2018 7:36 |
| 3709520 | XF_OH:A:941:48757182 | NON | HARTFORD AWC | HARTFORD | WESTLAND ( 160) ST APT 160 2ND -- 7960, HARTFORD, CT 06120 | MARTIN MARTIN | 0 | 7/5/2018 | 7/5/2018 7:40 |
| 3709521 | XF_UG:ABC:MH#992:24047373 | OUT | HARTFORD AWC | HARTFORD | MAIN ( 2329) ST FL 2 -- U, HARTFORD, CT 06120 | CRANE CRANE | 1 | 7/5/2018 | 7/5/2018 7:41 |
| 3709524 | XF_UG:A:#H:17036153 | OUT | CHESHIRE AWC | CHESHIRE | KELLY ( 30) CT -- UG, CHESHIRE, CT 06410 | KELLY KELLY | 1 | 7/5/2018 | 7/5/2018 7:43 |
| 3709525 | XF_OH:BC:39:31812307 | NON | EAST HAMPTON AWC | EAST HAMPTON | MIDDLE HADDAM ( 72) RD -- 38, MIDDLE HADDAM, CT 06456 | MIDDLE HADDAM MIDDLE HADDAM | 0 | 7/5/2018 | 7/5/2018 7:44 |
| 3709526 | XF_OH:C:4149:14624497 | OUT | CHESHIRE AWC | NAUGATUCK | ALLEN ( 9) ST -- 4149, NAUGATUCK, CT 06770 | WEDGEWOOD WEDGEWOOD | 1 | 7/5/2018 | 7/5/2018 7:45 |

| EVENT NAME | DEVICE NAME | EVENT TYPE NAME | AREA | TOWN | EVENT LOCATION | EVENT STREET | ACT_CUST_OUT | START DATE | DEEN DATE TIME |
|---|---|---|---|---|---|---|---|---|---|
| 3709527 | XF_UG:C:#102:14648269 | OUT | CHESHIRE AWC | NAUGATUCK | BLUEBIRD ( 217) DR -- HH 102B, NAUGATUCK, CT 06770 | BLUE BIRD BLUE BIRD | 1 | 7/5/2018 | 7/5/2018 7:45 |
| 3709528 | XF_OH:B:1356:82589663 | OUT | CHESHIRE AWC | NAUGATUCK | CHERRY ( 92) ST FL 2 SOUTH -- 1766, NAUGATUCK, CT 06770 | SCOTT SCOTT | 1 | 7/5/2018 | 7/5/2018 7:46 |
| 3709531 | XF_OH:B:24796:27647995 | NON | TOLLAND AWC | STAFFORD | HEMLOCK ( 8) RD -- 34286, STAFFORD SPGS, CT 06076 | HEMLOCK HEMLOCK | 0 | 7/5/2018 | 7/5/2018 7:50 |
| 3709534 | XF_OH:AB:2515:24065671 | NON | HARTFORD AWC | EAST HARTFORD | MAIN ( 242) ST FL 2 -- 3, EAST HARTFORD, CT 06118 | MAIN MAIN | 0 | 7/5/2018 | 7/5/2018 7:53 |
| 3709536 | XF_OH:ABC:69:11068641 | NON | NEWTOWN AWC | DANBURY | MILL PLAIN ( 17) RD -- 70, DANBURY, CT 06811 | MILL PLAIN MILL PLAIN | 0 | 7/5/2018 | 7/5/2018 7:57 |
| 3709538 | XF_OH:B:880:11131881 | NON | NEWTOWN AWC | BROOKFIELD | SUNSET HILL ( 23) RD -- 886, BROOKFIELD, CT 06804 | SUNSET HILL SUNSET HILL | 0 | 7/5/2018 | 7/5/2018 8:00 |
| 3709539 | XF_OH:ABC:B8364:14275939 | NON | CHESHIRE AWC | NAUGATUCK | N MAIN ( 350) ST -- 8363, NAUGATUCK, CT 06770 | CURTISS CURTISS | 0 | 7/5/2018 | 7/5/2018 8:00 |
| 3709540 | XF_OH:ABC:610:35056026 | NON | NEW LONDON AWC | NEW LONDON | UNION ( 2) ST UNIT 102 -- 551, NEW LONDON, CT 06320 | PEARL PEARL | 0 | 7/5/2018 | 7/5/2018 8:00 |
| 3709542 | XF_OH:C:10-S:27597975 | NON | DANIELSON AWC | KILLINGLY | DYER ( 8A) ST -- 10, DANIELSON, CT 06239 | FRANKLIN FRANKLIN | 0 | 7/5/2018 | 7/5/2018 8:04 |
| 3709543 | ELB:#147:160803346 | OUT | CHESHIRE AWC | WOLCOTT | #147::IDLEWOOD:RD::WOLCOTT:CT | IDLEWOOD IDLEWOOD | 4 | 7/5/2018 | 7/5/2018 5:15 |
| 3709544 | XF_OH:B:3043:24052374 | NON | HARTFORD AWC | MANCHESTER | MCCANN ( 21) DR -- 3043, MANCHESTER, CT 06040 | MCCANN MCCANN | 0 | 7/5/2018 | 7/5/2018 8:05 |
| 3709545 | XF_OH:B:64141:14289839 | OUT | CHESHIRE AWC | NAUGATUCK | N MAIN ( 272) ST -- 64141, NAUGATUCK, CT 06770 | MAIN MAIN | 1 | 7/5/2018 | 7/5/2018 8:05 |
| 3709546 | XF_UG:A:#H:17036153 | OUT | CHESHIRE AWC | CHESHIRE | #H::KELLY:CT::CHESHIRE:CT | KELLY KELLY | 1 | 7/5/2018 | 7/5/2018 8:05 |
| 3709548 | XF_UG:B:#A:14777459 | OUT | CHESHIRE AWC | SOUTHINGTON | S MAIN ( 861) ST APT A-2 -- M, PLANTSVILLE, CT 06479 | MAIN MAIN | 1 | 7/5/2018 | 7/5/2018 8:06 |
| 3709549 | XF_OH:C:2547:60950583 | NON | NEW LONDON AWC | LYME | COVE ( 53) RD -- 2547, LYME, CT 06371 | COVE COVE | 0 | 7/5/2018 | 7/5/2018 8:07 |
| 3709550 | XF_OH:A:2417:14434617 | OUT | CHESHIRE AWC | NAUGATUCK | SALEM ( 24) BLVD -- 3385, NAUGATUCK, CT 06770 | SALEM SALEM | 1 | 7/5/2018 | 7/5/2018 8:10 |
| 3709552 | XF_OH:B:1356:82589663 | OUT | CHESHIRE AWC | NAUGATUCK | SCOTT ( 23) ST FL 2 -- 3155, NAUGATUCK, CT 06770 | SCOTT SCOTT | 1 | 7/5/2018 | 7/5/2018 8:13 |
| 3709554 | XF_OH:B:1794:14621250 | NON | CHESHIRE AWC | NAUGATUCK | CHERRY ST ( 405) EXT -- 1794, NAUGATUCK, CT 06770 | CHERRY CHERRY | 0 | 7/5/2018 | 7/5/2018 8:16 |
| 3709559 | XF_OH:B:64145:82138039 | OUT | CHESHIRE AWC | NAUGATUCK | N MAIN ( 230) ST APT 3 -- 88375, NAUGATUCK, CT 06770 | MAIN MAIN | 1 | 7/5/2018 | 7/5/2018 8:20 |
| 3709560 | FUSE_UG:5171:23881815 | OUT | TOLLAND AWC | SOUTH WINDSOR | 5171::CHAPEL:RD::SOUTH WINDSOR:CT | CHAPEL CHAPEL | 13 | 7/5/2018 | 7/5/2018 7:03 |
| 3709560 | FUSE_UG:5171:23881815 | OUT | TOLLAND AWC | SOUTH WINDSOR | 5171::CHAPEL:RD::SOUTH WINDSOR:CT | CHAPEL CHAPEL | 11 | 7/5/2018 | 7/5/2018 7:03 |
| 3709562 | XF_UG:B:#A:14777459 | OUT | CHESHIRE AWC | SOUTHINGTON | S MAIN ( 861) ST APT A-2 -- M, PLANTSVILLE, CT 06479 | MAIN MAIN | 1 | 7/5/2018 | 7/5/2018 8:21 |
| 3709564 | XF_OH:B:370:6702380 | OUT | TORRINGTON AWC | PLYMOUTH | LAKE PLYMOUTH ( 196) BLVD -- S192, PLYMOUTH, CT 06782 | LAKE PLYMOUTH LAKE PLYMOUTH | 1 | 7/5/2018 | 7/5/2018 8:26 |
| 3709565 | XF_OH:C:25049:20862938 | NON | NORWALK AWC | WESTPORT | KINGS ( 111) HWY N REAR APARTMEN-- 30017, WESTPORT, CT 06880 | KINGS KINGS | 0 | 7/5/2018 | 7/5/2018 8:26 |
| 3709566 | XF_OH:B:1145:6267005 | NON | FALLS VILLAGE AWC | NORFOLK | COLEBROOK ( 60) RD -- S1145, NORFOLK, CT 06058 | COLEBROOK COLEBROOK | 0 | 7/5/2018 | 7/5/2018 8:27 |
| 3709570 | XF_UG:B:#F:14631213 | OUT | CHESHIRE AWC | NAUGATUCK | ANDREW ( 151) AVE APT 297 -- U, NAUGATUCK, CT 06770 | HORIZON HORIZON | 1 | 7/5/2018 | 7/5/2018 8:32 |
| 3709573 | XF_UG:ABC:#295:6403101 | OUT | TORRINGTON AWC | TORRINGTON | S MAIN ( 50) ST -- 3391, TORRINGTON, CT 06790 | FRANKLIN FRANKLIN | 1 | 7/5/2018 | 7/5/2018 8:36 |
| 3709576 | XF_OH:AC:1703:14320476 | NON | CHESHIRE AWC | WATERBURY | WALNUT ( 150) ST -- 7397, WATERBURY, CT 06704 | WALNUT WALNUT | 0 | 7/5/2018 | 7/5/2018 8:39 |
| 3709577 | XF_OH:A:2199:27363596 | OUT | DANIELSON AWC | PUTNAM | 2199::CHASE:RD::PUTNAM:CT | CHASE CHASE | 1 | 7/5/2018 | 7/5/2018 8:39 |
| 3709578 | XF_OH:B:516:28455377 | NON | TOLLAND AWC | ELLINGTON | SANDY BEACH ( 41) RD -- 514, ELLINGTON, CT 06029 | SANDY BEACH SANDY BEACH | 0 | 7/5/2018 | 7/5/2018 8:40 |
| 3709579 | SCADA_SR:1351:21L1-70S | OUT | CHESHIRE AWC | NAUGATUCK | 1351::RUBBER:AVE::NAUGATUCK:CT | RUBBER RUBBER | 1045 | 7/5/2018 | 7/5/2018 7:36 |
| 3709580 | PMTR:#390:15718162 | NON | CHESHIRE AWC | NAUGATUCK | CHERRY ST ( 500) EXT -- F9949, NAUGATUCK, CT 06770 | CHERRY CHERRY | 0 | 7/5/2018 | 7/5/2018 8:03 |
| 3709582 | XF_OH:B:125:10957146 | OUT | NEWTOWN AWC | RIDGEFIELD | RIDGEBURY ( 235) RD -- 125, RIDGEFIELD, CT 06877 | RIDGEBURY RIDGEBURY | 1 | 7/5/2018 | 7/5/2018 8:46 |
| 3709584 | XF_OH:B:10635:28455146 | NON | TOLLAND AWC | ELLINGTON | BUFF CAP ( 53) RD -- 10635, ELLINGTON, CT 06029 | BUFF CAP BUFF CAP | 0 | 7/5/2018 | 7/5/2018 8:47 |
| 3709585 | XF_OH:A:2041:14620527 | OUT | CHESHIRE AWC | NAUGATUCK | HIGHLAND ( 23) AVE -- 2040, NAUGATUCK, CT 06770 | HIGHLAND HIGHLAND | 1 | 7/5/2018 | 7/5/2018 8:51 |
| 3709587 | FUSE_OH:529:318092641 | OUT | CHESHIRE AWC | MIDDLEFIELD | 529::SUNSET:DR::MIDDLEFIELD:CT | SUNSET SUNSET | 8 | 7/5/2018 | 7/5/2018 8:55 |
| 3709588 | XF_OH:A:2990:14621923 | OUT | CHESHIRE AWC | MIDDLEBURY | WOOSTER ( 470) RD -- 1099, MIDDLEBURY, CT 06762 | HILL HILL | 1 | 7/5/2018 | 7/5/2018 8:55 |
| 3709589 | XF_OH:B:423:28453016 | NON | TOLLAND AWC | ELLINGTON | STAFFORD ( 25) RD -- 423, ELLINGTON, CT 06029 | STAFFORD STAFFORD | 0 | 7/5/2018 | 7/5/2018 8:56 |
| 3709591 | XF_OH:AB:F2327:14620115 | NON | CHESHIRE AWC | NAUGATUCK | MEADOW ( 2) ST -- , NAUGATUCK, CT 06770 | RUBBER RUBBER | 0 | 7/5/2018 | 7/5/2018 9:00 |
| 3709592 | XF_UG:B:#1654:20912314 | NON | STAMFORD AWC | GREENWICH | SHERWOOD ( 28) AVE -- PAD 1654, GREENWICH, CT 06831 | SHERWOOD SHERWOOD | 0 | 7/5/2018 | 7/5/2018 9:01 |
| 3709596 | XF_OH:A:S-46:14577972 | NON | NEWTOWN AWC | SOUTHBURY | OLD FIELD ( 761) RD -- G2129, SOUTHBURY, CT 06488 | OLD FIELD OLD FIELD | 0 | 7/5/2018 | 7/5/2018 9:07 |
| 3709597 | XF_OH:B:125:10957146 | NON | NEWTOWN AWC | RIDGEFIELD | RIDGEBURY ( 235) RD -- 125, RIDGEFIELD, CT 06877 | RIDGEBURY RIDGEBURY | 0 | 7/5/2018 | 7/5/2018 9:07 |
| 3709599 | XF_OH:A:20213:14613860 | OUT | CHESHIRE AWC | OXFORD | 20213::LONG MEADOW:RD::OXFORD:CT | LONG MEADOW LONG MEADOW | 1 | 7/5/2018 | 7/5/2018 9:10 |
| 3709600 | XF_OH:ABC:10489:16927844 | NON | CHESHIRE AWC | BRISTOL | VINCENT P KELLY ( 17) RD -- 10489, BRISTOL, CT 06010 | VINCENT P KELLY VINCENT P KELLY | 0 | 7/5/2018 | 7/5/2018 9:11 |
| 3709601 | XF_OH:C:6478:10794534 | NON | NEWTOWN AWC | NEW FAIRFIELD | ROUTE 37 ( 69) -- 6476, NEW FAIRFIELD, CT 06812 | PEMBROKE PEMBROKE | 0 | 7/5/2018 | 7/5/2018 9:14 |
| 3709602 | XF_OH:C:534:27362679 | NON | DANIELSON AWC | PUTNAM | THURBER ( 58) RD -- 927, PUTNAM, CT 06260 | THURBER THURBER | 0 | 7/5/2018 | 7/5/2018 9:15 |
| 3709603 | XF_OH:A:20940:20057143 | NON | NORWALK AWC | WESTON | KRAMER ( 40) LN -- 23543, WESTON, CT 06883 | KRAMER KRAMER | 0 | 7/5/2018 | 7/5/2018 9:15 |
| 3709605 | XF_OH:A:4650:31910739 | NON | EAST HAMPTON AWC | GLASTONBURY | WOODHAVEN ( 334) RD -- 4651, GLASTONBURY, CT 06033 | WOODHAVEN WOODHAVEN | 0 | 7/5/2018 | 7/5/2018 9:15 |
| 3709607 | <3p_conductor_oh.812404> | NON | CHESHIRE AWC | NAUGATUCK | ::CHERRY:ST::NAUGATUCK:CT | | 0 | 7/5/2018 | 7/5/2018 9:18 |
| 3709608 | XF_OH:C:181:73868694 | NON | TORRINGTON AWC | TORRINGTON | WATER ( 69) ST -- 231, TORRINGTON, CT 06790 | WATER WATER | 0 | 7/5/2018 | 7/5/2018 9:20 |
| 3709609 | XF_OH:A:391:27117302 | NON | TOLLAND AWC | ASHFORD | BEBBINGTON ( 421) RD -- 391, ASHFORD, CT 06278 | BEBBINGTON BEBBINGTON | 0 | 7/5/2018 | 7/5/2018 9:21 |
| 3709610 | XF_OH:A:8610:314112599 | NON | CHESHIRE AWC | BRISTOL | LILLIAN ( 195) RD -- 0, BRISTOL, CT 06010 | LILLIAN LILLIAN | 0 | 7/5/2018 | 7/5/2018 9:21 |
| 3709612 | XF_UG:B:#822:88448954 | NON | NEWTOWN AWC | REDDING | REDDING ( 100) RD -- , REDDING, CT 06896 | WOODS WOODS | 0 | 7/5/2018 | 7/5/2018 9:22 |

| EVENT NAME | DEVICE NAME | EVENT TYPE NAME | AREA | TOWN | EVENT LOCATION | EVENT STREET | ACT_CUST_OUT | START DATE | DEEN DATE TIME |
|---|---|---|---|---|---|---|---|---|---|
| 3709613 | XF_OH:B:2550:39066199 | NON | MADISON AWC | CLINTON | COW HILL ( 133A) RD -- 266 12, CLINTON, CT 06413 | COW HILL COW HILL | 0 | 7/5/2018 | 7/5/2018 9:23 |
| 3709615 | XF_OH:A:2022:31996450 | NON | HARTFORD AWC | EAST HARTFORD | ALEXANDER ( 35) DR -- 2022, EAST HARTFORD, CT 06118 | ALEXANDER ALEXANDER | 0 | 7/5/2018 | 7/5/2018 9:24 |
| 3709619 | XF_UG:A:#202:14614877 | OUT | CHESHIRE AWC | OXFORD | LAKE ( 20) DR -- PAD 202, OXFORD, CT 06478 | LAKE LAKE | 1 | 7/5/2018 | 7/5/2018 9:27 |
| 3709620 | XF_OH:C:27193:20754675 | NON | NORWALK AWC | WESTPORT | COMPO ( 0) RD N -- M, WESTPORT, CT 06880 | COMPO COMPO | 0 | 7/5/2018 | 7/5/2018 9:28 |
| 3709621 | XF_OH:ABC:486:7021444 | NON | FALLS VILLAGE AWC | NORTH CANAAN | NORFOLK ( 371) RD -- S486, EAST CANAAN, CT 06024 | NORFOLK NORFOLK | 0 | 7/5/2018 | 7/5/2018 9:30 |
| 3709623 | XF_OH:A:984:145144340 | NON | TORRINGTON AWC | TORRINGTON | BRASS MILL DAM ( 80) RD -- S985, TORRINGTON, CT 06790 | BRASS MILL DAM BRASS MILL DAM | 0 | 7/5/2018 | 7/5/2018 9:31 |
| 3709625 | XF_OH:C:6329:20827808 | NON | NORWALK AWC | NORWALK | W NORWALK ( 133) RD -- 8749, NORWALK, CT 06850 | NORWALK NORWALK | 0 | 7/5/2018 | 7/5/2018 9:34 |
| 3709626 | XF_OH:BC:4978:17197777 | NON | CHESHIRE AWC | NEW BRITAIN | LEWIS ( 252) RD -- 4980, NEW BRITAIN, CT 06053 | LEWIS LEWIS | 0 | 7/5/2018 | 7/5/2018 9:35 |
| 3709628 | XF_OH:A:20609:27497365 | OUT | TOLLAND AWC | VERNON | FREDERIC ( 54) RD -- 20609, VERNON, CT 06066 | FREDERIC FREDERIC | 1 | 7/5/2018 | 7/5/2018 9:35 |
| 3709630 | XF_UG:ABC:MH#652:23822554 | NON | HARTFORD AWC | HARTFORD | MAPLE ( 764) AVE -- U, HARTFORD, CT 06114 | OTIS OTIS | 0 | 7/5/2018 | 7/5/2018 9:36 |
| 3709631 | XF_UG:ABC:#813:6351095 | OUT | CHESHIRE AWC | BRISTOL | FARMINGTON ( 594) AVE UNIT 42B -- 4489, BRISTOL, CT 06010 | COLUMBUS COLUMBUS | 1 | 7/5/2018 | 7/5/2018 9:36 |
| 3709632 | XF_UG:B:#221:28453485 | NON | TOLLAND AWC | TOLLAND | ROLLING MEADOW ( 58) DR -- HH221A, TOLLAND, CT 06084 | ROLLING MEADOW ROLLING MEADOW | 0 | 7/5/2018 | 7/5/2018 9:37 |
| 3709633 | XF_OH:B:2392:24535287 | OUT | HARTFORD AWC | WEST HARTFORD | YALE ( 9) ST -- 2390, WEST HARTFORD, CT 06110 | YALE YALE | 1 | 7/5/2018 | 7/5/2018 9:39 |
| 3709636 | XF_OH:A:2023:34902939 | NON | MADISON AWC | KILLINGWORTH | POND MEADOW ( 43) RD -- REF2023-1, KILLINGWORTH, CT 06419 | POND MEADOW POND MEADOW | 0 | 7/5/2018 | 7/5/2018 9:41 |
| 3709639 | XF_OH:B:3430:34763107 | NON | NEW LONDON AWC | STONINGTON | MARIE ( 23) AVE -- 3430-1*******, PAWCATUCK, CT 06379 | MARIE MARIE | 0 | 7/5/2018 | 7/5/2018 9:44 |
| 3709640 | XF_OH:B:1266:6446863 | NON | TORRINGTON AWC | TORRINGTON | E PEARL ( 25) ST APT 2 -- 1266, TORRINGTON, CT 06790 | PEARL PEARL | 0 | 7/5/2018 | 7/5/2018 9:45 |
| 3709642 | XF_UG:ABC:#2369:89622619 | OUT | HARTFORD AWC | HARTFORD | PARK ( 1429) ST APT 316 -- 2369, HARTFORD, CT 06106 | PARK PARK | 1 | 7/5/2018 | 7/5/2018 9:47 |
| 3709647 | FUSE_OH:4977:24502968 | OUT | CHESHIRE AWC | NEWINGTON | 4977::BUTTERNUT:LN::NEWINGTON:CT | BUTTERNUT BUTTERNUT | 48 | 7/5/2018 | 7/5/2018 9:54 |
| 3709652 | XF_OH:B:1530:10806875 | NON | NEWTOWN AWC | BROOKFIELD | N PLEASANT RISE ( 24) -- 1618, BROOKFIELD, CT 06804 | PLEASANT RISE PLEASANT RISE | 0 | 7/5/2018 | 7/5/2018 9:59 |
| 3709653 | XF_OH:B:11816:28454868 | NON | TOLLAND AWC | TOLLAND | BRADWAY POND ( 5) RD LOT 20 -- HH221, STAFFORD SPGS, CT 06076 | BAKOS BAKOS | 0 | 7/5/2018 | 7/5/2018 9:32 |
| 3709656 | XF_OH:A:2021:11253260 | NON | NEWTOWN AWC | MONROE | BARN HILL ( 381) RD -- 2020, MONROE, CT 06468 | BARN HILL BARN HILL | 0 | 7/5/2018 | 7/5/2018 10:03 |
| 3709657 | XF_OH:B:5387:46444564 | NON | NEWTOWN AWC | NEW MILFORD | HIPP ( 41) RD -- 5387, NEW MILFORD, CT 06776 | HIPP HIPP | 0 | 7/5/2018 | 7/5/2018 10:03 |
| 3709660 | XF_UG:C:#1206:24303026 | OUT | HARTFORD AWC | WINDSOR | HATCHET ( 4) RD -- U, WINDSOR, CT 06095 | LONG HILL LONG HILL | 1 | 7/5/2018 | 7/5/2018 10:08 |
| 3709662 | XF_OH:BC:1962:6589331 | NON | TORRINGTON AWC | WINCHESTER | MARSHALL ( 173) ST -- 1960, WINSTED, CT 06098 | MARSHALL MARSHALL | 0 | 7/5/2018 | 7/5/2018 10:13 |
| 3709663 | XF_UG:C:#1206:24303026 | NON | HARTFORD AWC | WINDSOR | HATCHET ( 4) RD -- U, WINDSOR, CT 06095 | LONG HILL LONG HILL | 0 | 7/5/2018 | 7/5/2018 10:16 |
| 3709664 | XF_OH:B:4440:20410753 | OUT | STAMFORD AWC | STAMFORD | QUINTARD ( 24) TER APT 1FL L -- 4439, STAMFORD, CT 06902 | QUINTARD QUINTARD | 1 | 7/5/2018 | 7/5/2018 10:17 |
| 3709670 | XF_UG:C:#90:10964312 | NON | NEWTOWN AWC | DANBURY | CARRIAGE HOUSE ( 6) DR -- 90, DANBURY, CT 06810 | CARRIAGE HOUSE CARRIAGE HOUSE | 0 | 7/5/2018 | 7/5/2018 10:24 |
| 3709671 | XF_OH:AB:F3584:14420728 | NON | CHESHIRE AWC | MIDDLEBURY | DWYER ( 63) RD -- 1271, MIDDLEBURY, CT 06762 | BRONSON BRONSON | 0 | 7/5/2018 | 7/5/2018 10:26 |
| 3709672 | XF_OH:B:547:27552877 | NON | TOLLAND AWC | ELLINGTON | JOBS HILL ( 164) RD -- 543/1365, ELLINGTON, CT 06029 | JOBS HILL JOBS HILL | 0 | 7/5/2018 | 7/5/2018 10:29 |
| 3709673 | XF_OH:B:506:27178192 | NON | DANIELSON AWC | LISBON | STRNAD ( 32) RD -- 508, LISBON, CT 06351 | STRAND STRAND | 0 | 7/5/2018 | 7/5/2018 10:29 |
| 3709683 | XF_OH:A:385:28107064 | NON | DANIELSON AWC | WOODSTOCK | ENGLISH NEIGHBORHOOD ( 151) RD -- 385, WOODSTOCK, CT 06281 | ENGLISH NEIGHBORHOOD ENGLISH NEIGHBO | 0 | 7/5/2018 | 7/5/2018 10:36 |
| 3709684 | XF_OH:A:7995:34377146 | NON | MADISON AWC | GUILFORD | SPINDRIFT ( 10) LN -- 7994, GUILFORD, CT 06437 | SPINDRIFT SPINDRIFT | 0 | 7/5/2018 | 7/5/2018 10:37 |
| 3709685 | XF_OH:B:2901:28487285 | NON | TOLLAND AWC | SUFFIELD | NEWGATE ( 1140) RD -- 2901, WEST SUFFIELD, CT 06093 | NEWGATE NEWGATE | 0 | 7/5/2018 | 7/5/2018 10:37 |
| 3709687 | XF_UG:A:#454:53931900 | OUT | NEWTOWN AWC | WOODBURY | #454::STONE PIT:RD::WOODBURY:CT | STONE PIT STONE PIT | 1 | 7/5/2018 | 7/5/2018 10:39 |
| 3709688 | XF_OH:C:1184:35062081 | NON | NEW LONDON AWC | NEW LONDON | CRYSTAL ( 188) AVE FL 2 -- PL 1183, NEW LONDON, CT 06320 | CRYSTAL CRYSTAL | 0 | 7/5/2018 | 7/5/2018 10:41 |
| 3709689 | XF_OH:B:4966:24006852 | OUT | HARTFORD AWC | HARTFORD | ENFIELD ( 143) ST APT B3 -- 4966, HARTFORD, CT 06112 | ENFIELD ENFIELD | 1 | 7/5/2018 | 7/5/2018 10:41 |
| 3709690 | XF_OH:A:696:34202642 | NON | DANIELSON AWC | LISBON | BUNDY HILL ( 220) RD -- 695, LISBON, CT 06351 | BUNDY HILL BUNDY HILL | 0 | 7/5/2018 | 7/5/2018 10:42 |
| 3709692 | FUSE_OH:26677:28197921 | OUT | TOLLAND AWC | SOMERS | 26677::WINWOOD:CIR::SOMERS:CT | WINWOOD WINWOOD | 22 | 7/5/2018 | 7/5/2018 10:35 |
| 3709694 | XF_OH:C:10271:17186482 | NON | CHESHIRE AWC | PLAINVILLE | VIEW ( 45) ST -- 10271, PLAINVILLE, CT 06062 | VIEW VIEW | 0 | 7/5/2018 | 7/5/2018 10:49 |
| 3709695 | XF_UG:C:MH#839:24425772 | OUT | HARTFORD AWC | HARTFORD | RUSS ( 173) ST FL 3 -- 6887, HARTFORD, CT 06106 | BABCOCK BABCOCK | 1 | 7/5/2018 | 7/5/2018 10:49 |
| 3709699 | XF_OH:B:5751:17495958 | NON | HARTFORD AWC | WEST HARTFORD | HIGH WOOD ( 71) RD -- S5750, WEST HARTFORD, CT 06117 | HIGH WOOD HIGH WOOD | 0 | 7/5/2018 | 7/5/2018 10:54 |
| 3709700 | XF_OH:B:2403:6338986 | NON | CHESHIRE AWC | PLYMOUTH | CORAL ( 1) DR -- P2402, TERRYVILLE, CT 06786 | CORAL CORAL | 0 | 7/5/2018 | 7/5/2018 10:54 |
| 3709701 | XF_OH:AC:1703:14320476 | NON | CHESHIRE AWC | WATERBURY | WALNUT ( 150) ST -- 7397, WATERBURY, CT 06704 | WALNUT WALNUT | 0 | 7/5/2018 | 7/5/2018 10:55 |
| 3709702 | XF_OH:C:961:24452148 | NON | HARTFORD AWC | WEST HARTFORD | LAYTON ( 32) ST -- 961, WEST HARTFORD, CT 06110 | LAYTON LAYTON | 0 | 7/5/2018 | 7/5/2018 10:56 |
| 3709704 | XF_OH:B:6072:17480046 | OUT | HARTFORD AWC | WEST HARTFORD | HYDE ( 42) RD -- S6072, WEST HARTFORD, CT 06117 | HYDE HYDE | 1 | 7/5/2018 | 7/5/2018 10:56 |
| 3709705 | XF_OH:A:946:20234440 | OUT | STAMFORD AWC | GREENWICH | N TULIP ( 1) ST -- , COS COB, CT 06807 | CHRISTIANO CHRISTIANO | 1 | 7/5/2018 | 7/5/2018 10:58 |
| 3709706 | XF_OH:B:380:27642710 | NON | TOLLAND AWC | STAFFORD | EAST ( 65) ST -- 381, STAFFORD SPGS, CT 06076 | EAST EAST | 0 | 7/5/2018 | 7/5/2018 10:59 |
| 3709708 | XF_OH:C:2881:16889495 | NON | CHESHIRE AWC | BETHANY | LITCHFIELD ( 813) TPKE -- 2487, BETHANY, CT 06524 | LITCHFIELD LITCHFIELD | 0 | 7/5/2018 | 7/5/2018 11:00 |
| 3709709 | XF_OH:C:774:31832020 | NON | CHESHIRE AWC | DURHAM | OAK ( 67) TER -- 774, DURHAM, CT 06422 | OAK OAK | 0 | 7/5/2018 | 7/5/2018 11:01 |
| 3709710 | XF_OH:B:1902:23971999 | NON | HARTFORD AWC | WINDSOR | MERRIMAN ( 101) RD -- 1904, WINDSOR, CT 06095 | MERRIMAN MERRIMAN | 0 | 7/5/2018 | 7/5/2018 11:01 |
| 3709711 | XF_OH:B:370:6702380 | NON | TORRINGTON AWC | PLYMOUTH | LAKE PLYMOUTH ( 196) BLVD -- S192, PLYMOUTH, CT 06782 | LAKE PLYMOUTH LAKE PLYMOUTH | 0 | 7/5/2018 | 7/5/2018 11:02 |
| 3709713 | XF_OH:C:457:24092523 | OUT | HARTFORD AWC | EAST HARTFORD | KENYON ( 22) PL -- 457, EAST HARTFORD, CT 06108 | KENYON KENYON | 1 | 7/5/2018 | 7/5/2018 11:05 |
| 3709714 | XF_OH:B:4763:27149278 | NON | TOLLAND AWC | MANSFIELD | CHARLES ( 79) LN LOT 28 -- 4764, STORRS, CT 06268 | CHARLES CHARLES | 0 | 7/5/2018 | 7/5/2018 11:05 |

| EVENT NAME | DEVICE NAME | EVENT TYPE NAME | AREA | TOWN | EVENT LOCATION | EVENT STREET | ACT_CUST_OUT | START DATE | DEEN DATE TIME |
|---|---|---|---|---|---|---|---|---|---|
| 3709715 | XF_UG:C:#56:28198171 | OUT | TOLLAND AWC | SOMERS | OLD FARM ( 38) RD -- 56, SOMERS, CT 06071 | OLD FARM OLD FARM | 1 | 7/5/2018 | 7/5/2018 11:06 |
| 3709716 | XF_OH:B:6072:17480046 | OUT | HARTFORD AWC | WEST HARTFORD | HYDE ( 42) RD -- S6072, WEST HARTFORD, CT 06117 | HYDE HYDE | 3 | 7/5/2018 | 7/5/2018 11:07 |
| 3709718 | XF_UG:ABC:#899:20805588 | NON | NORWALK AWC | NORWALK | CONNECTICUT ( 587) AVE BLDG OWNERS M-- 1569, NORWALK, CT 0685 | CONNECTICUT CONNECTICUT | 0 | 7/5/2018 | 7/5/2018 11:08 |
| 3709719 | XF_OH:ABC:69:11068641 | OUT | NEWTOWN AWC | DANBURY | MILL PLAIN ( 17) RD -- 70, DANBURY, CT 06811 | MILL PLAIN MILL PLAIN | 1 | 7/5/2018 | 7/5/2018 11:08 |
| 3709720 | FUSE_OH:2529:34646520 | OUT | NEW LONDON AWC | LYME | 2529::COVE:RD::LYME:CT | COVE COVE | 45 | 7/5/2018 | 7/5/2018 11:09 |
| 3709721 | XF_OH:B:1552:14619063 | OUT | CHESHIRE AWC | NAUGATUCK | AETNA ( 118) ST -- 1553, NAUGATUCK, CT 06770 | AETNA AETNA | 1 | 7/5/2018 | 7/5/2018 11:09 |
| 3709722 | XF_OH:A:3279:27148844 | NON | TOLLAND AWC | MANSFIELD | POPLAR ( 2) LN BLDG 2 OWNRMT-- 3279, STORRS, CT 06268 | POPLAR POPLAR | 0 | 7/5/2018 | 7/5/2018 11:10 |
| 3709723 | XF_OH:C:10-S:27597975 | NON | DANIELSON AWC | KILLINGLY | DYER ( 8) ST -- 10, DANIELSON, CT 06239 | FRANKLIN FRANKLIN | 0 | 7/5/2018 | 7/5/2018 11:12 |
| 3709724 | XF_OH:C:2770:14049656 | OUT | CHESHIRE AWC | BETHANY | GREEN HILL ( 25) RD -- 2770, BETHANY, CT 06524 | GREEN HILL GREEN HILL | 1 | 7/5/2018 | 7/5/2018 11:13 |
| 3709725 | XF_UG:ABC:#596:6350916 | NON | CHESHIRE AWC | BRISTOL | FARMINGTON ( 594) AVE STE D -- 12621, BRISTOL, CT 06010 | DALLAS DALLAS | 0 | 7/5/2018 | 7/5/2018 10:17 |
| 3709726 | XF_OH:A:C7093:10729138 | OUT | NEWTOWN AWC | SHERMAN | EDMONDS ( 17) RD -- C 7093, SHERMAN, CT 06784 | EDMONDS EDMONDS | 1 | 7/5/2018 | 7/5/2018 11:17 |
| 3709728 | XF_OH:B:2559:31881440 | NON | EAST HAMPTON AWC | MIDDLETOWN | TOLL GATE ( 94) RD -- 2561, MIDDLETOWN, CT 06457 | TOLL GATE TOLL GATE | 0 | 7/5/2018 | 7/5/2018 11:18 |
| 3709729 | XF_OH:C:29639:20740176 | NON | NORWALK AWC | WESTPORT | VALLEY ( 101) RD -- 29638, WESTPORT, CT 06880 | VALLEY VALLEY | 0 | 7/5/2018 | 7/5/2018 11:18 |
| 3709731 | XF_UG:A:#356:24502954 | OUT | CHESHIRE AWC | NEWINGTON | BEECHWOOD ( 5) CT -- HH356E, NEWINGTON, CT 06111 | BEECHWOOD BEECHWOOD | 1 | 7/5/2018 | 7/5/2018 11:19 |
| 3709733 | XF_OH:AC:1825:34990511 | NON | MADISON AWC | OLD SAYBROOK | WOOD POND ( 6) LN -- 1824-12., OLD SAYBROOK, CT 06475 | ROCK RIDGE ROCK RIDGE | 0 | 7/5/2018 | 7/5/2018 11:22 |
| 3709734 | XF_OH:A:180:63576758 | NON | FALLS VILLAGE AWC | SHARON | LAKEVILLE () RD -- 180, SHARON, CT 06069 | GAY GAY | 0 | 7/5/2018 | 7/5/2018 11:23 |
| 3709738 | XF_OH:BC:1816:20002526 | NON | STAMFORD AWC | GREENWICH | SUNSET ( 12) RD -- 1815, OLD GREENWICH, CT 06870 | SUNSET SUNSET | 0 | 7/5/2018 | 7/5/2018 11:27 |
| 3709742 | XF_OH:C:304:6265880 | NON | FALLS VILLAGE AWC | NORFOLK | GREENWOODS ( 189) RD E -- S3101 S304REF, NORFOLK, CT 06058 | GREENWOODS GREENWOODS | 0 | 7/5/2018 | 7/5/2018 11:29 |
| 3709743 | XF_OH:AC:4031:24228228 | OUT | HARTFORD AWC | MANCHESTER | 4031::UNION:ST::MANCHESTER:CT | UNION UNION | 12 | 7/5/2018 | 7/5/2018 11:35 |
| 3709746 | XF_OH:A:68265:20097800 | OUT | STAMFORD AWC | GREENWICH | S WATER ( 41) ST APT 1 -- 68265, GREENWICH, CT 06830 | WATER WATER | 1 | 7/5/2018 | 7/5/2018 11:35 |
| 3709748 | XF_UG:C:#90:10964312 | NON | NEWTOWN AWC | DANBURY | CARRIAGE HOUSE ( 6) DR -- 90, DANBURY, CT 06810 | CARRIAGE HOUSE CARRIAGE HOUSE | 0 | 7/5/2018 | 7/5/2018 11:38 |
| 3709749 | XF_OH:C:4308:10933194 | OUT | NEWTOWN AWC | RIDGEFIELD | 4308::FARM HILL:RD::RIDGEFIELD:CT | FARM HILL FARM HILL | 1 | 7/5/2018 | 7/5/2018 11:38 |
| 3709756 | XF_OH:A:9909:10750559 | NON | NEWTOWN AWC | SHERMAN | EAGLES NEST ( 3) DR -- 9908, SHERMAN, CT 06784 | EAGLES NEST EAGLES NEST | 0 | 7/5/2018 | 7/5/2018 11:47 |
| 3709759 | XF_UG:ABC:#748:20056209 | NON | NORWALK AWC | WESTON | REDDING ( 100) RD -- , REDDING, CT 06896 | OLD FARM OLD FARM | 0 | 7/5/2018 | 7/5/2018 9:35 |
| 3709760 | XF_UG:ABC:#748:20056209 | NON | NORWALK AWC | WESTON | REDDING ( 100) RD -- , REDDING, CT 06896 | OLD FARM OLD FARM | 0 | 7/5/2018 | 7/5/2018 9:36 |
| 3709761 | XF_UG:ABC:#748:20056209 | NON | NORWALK AWC | WESTON | REDDING ( 100) RD -- , REDDING, CT 06896 | OLD FARM OLD FARM | 0 | 7/5/2018 | 7/5/2018 9:22 |
| 3709762 | XF_OH:C:3269:17246939 | NON | HARTFORD AWC | SIMSBURY | NOD ( 112) RD -- 3269, SIMSBURY, CT 06070 | NOD NOD | 0 | 7/5/2018 | 7/5/2018 11:52 |
| 3709763 | XF_OH:C:4099:31576236 | NON | EAST HAMPTON AWC | MIDDLETOWN | VICTORIA ( 57) HTS -- 4099, MIDDLETOWN, CT 06457 | VICTORIA VICTORIA | 0 | 7/5/2018 | 7/5/2018 11:52 |
| 3709765 | XF_OH:C:3285:20089846 | NON | NEWTOWN AWC | REDDING | BLUEBERRY HILL ( 11) RD -- 3284, WEST REDDING, CT 06896 | BLUEBERRY HILL BLUEBERRY HILL | 0 | 7/5/2018 | 7/5/2018 11:53 |
| 3709766 | XF_UG:ABC:MH#5806:24425800 | NON | HARTFORD AWC | HARTFORD | PROSPECT ( 412) AVE FL 3 -- 5206, HARTFORD, CT 06105 | CAPITOL CAPITOL | 0 | 7/5/2018 | 7/5/2018 11:56 |
| 3709767 | XF_OH:C:29376:21208900 | NON | NORWALK AWC | NORWALK | OVERLOOK ( 6) RD -- M, NORWALK, CT 06851 | OVERLOOK OVERLOOK | 0 | 7/5/2018 | 7/5/2018 11:59 |
| 3709768 | XF_OH:A:6:32066176 | NON | EAST HAMPTON AWC | MIDDLEFIELD | MAIN ( 19) ST LBBY 19 -- 281, MIDDLEFIELD, CT 06455 | MAIN MAIN | 0 | 7/5/2018 | 7/5/2018 12:00 |
| 3709769 | XF_OH:A:1243:31980111 | OUT | HARTFORD AWC | BOLTON | HEBRON ( 167) RD -- 1243, BOLTON, CT 06043 | SCHOOL SCHOOL | 1 | 7/5/2018 | 7/5/2018 12:03 |
| 3709770 | XF_OH:ABC:250:34287534 | NON | NEW LONDON AWC | STONINGTON | TAUGWONK ( 296) RD -- 6629-1RF251-6, STONINGTON, CT 06378 | TAUGWONK TAUGWONK | 0 | 7/5/2018 | 7/5/2018 12:04 |
| 3709771 | XF_OH:ABC:2791:24453968 | OUT | HARTFORD AWC | HARTFORD | 2791::NEWFIELD:AVE::HARTFORD:CT | NEWFIELD NEWFIELD | 3 | 7/5/2018 | 7/5/2018 12:05 |
| 3709773 | XF_OH:B:2937:24553116 | NON | CHESHIRE AWC | NEWINGTON | MAIN ( 8) ST -- 2936, NEWINGTON, CT 06111 | WOODMERE WOODMERE | 0 | 7/5/2018 | 7/5/2018 12:11 |
| 3709777 | XF_OH:BC:2865:23985118 | NON | HARTFORD AWC | MANCHESTER | MADISON ( 20) ST -- 2868, MANCHESTER, CT 06040 | HAWLEY HAWLEY | 0 | 7/5/2018 | 7/5/2018 12:17 |
| 3709778 | FUSE_OH:63267:14387832 | OUT | NEWTOWN AWC | OXFORD | 63267::PUNKUP:RD::OXFORD:CT | PUNKUP PUNKUP | 11 | 7/5/2018 | 7/5/2018 12:18 |
| 3709779 | XF_OH:C:3781:24071335 | OUT | HARTFORD AWC | EAST HARTFORD | ELEANOR ( 16) RD -- 3782, EAST HARTFORD, CT 06118 | ELEANOR ELEANOR | 1 | 7/5/2018 | 7/5/2018 12:18 |
| 3709781 | XF_OH:B:6:31963595 | NON | EAST HAMPTON AWC | HEBRON | CHURCH ( 953) ST -- 6, HEBRON, CT 06248 | CHURCH CHURCH | 0 | 7/5/2018 | 7/5/2018 12:19 |
| 3709782 | XF_OH:ABC:12654:20337535 | OUT | STAMFORD AWC | STAMFORD | 12654::HOPE:ST::STAMFORD:CT | HOPE HOPE | 30 | 7/5/2018 | 7/5/2018 12:20 |
| 3709783 | XF_OH:A:107:17285725 | NON | CHESHIRE AWC | CHESHIRE | S BROOKSVALE ( 119) RD -- 107, CHESHIRE, CT 06410 | BROOKSVALE BROOKSVALE | 0 | 7/5/2018 | 7/5/2018 12:21 |
| 3709784 | FUSE_OH:5317:10642290 | OUT | NEWTOWN AWC | NEW MILFORD | 5317::TAYLOR:RD::NEW MILFORD:CT | TAYLOR TAYLOR | 29 | 7/5/2018 | 7/5/2018 12:21 |
| 3709787 | XF_UG:ABC:#5:20268740 | OUT | STAMFORD AWC | GREENWICH | RIVER ( 15) RD UNIT 211 -- 0, COS COB, CT 06807 | RIVER RIVER | 1 | 7/5/2018 | 7/5/2018 12:22 |
| 3709790 | XF_OH:C:564:10838616 | NON | NEWTOWN AWC | BROOKFIELD | CANDLEWOOD LAKE ( 595) RD -- 562, BROOKFIELD, CT 06804 | CANDLEWOOD LAKE CANDLEWOOD LAKE | 0 | 7/5/2018 | 7/5/2018 12:23 |
| 3709791 | XF_OH:C:3269:17246939 | NON | HARTFORD AWC | SIMSBURY | NOD ( 112) RD -- 3269, SIMSBURY, CT 06070 | NOD NOD | 0 | 7/5/2018 | 7/5/2018 12:25 |
| 3709792 | XF_UG:ABC:#5:20268740 | OUT | STAMFORD AWC | GREENWICH | RIVER ( 15) RD UNIT 211 -- 0, COS COB, CT 06807 | RIVER RIVER | 1 | 7/5/2018 | 7/5/2018 12:25 |
| 3709793 | XF_OH:A:74253:20112257 | NON | STAMFORD AWC | GREENWICH | GREY ROCK ( 30) DR -- 1, GREENWICH, CT 06831 | GREY ROCK GREY ROCK | 0 | 7/5/2018 | 7/5/2018 12:28 |
| 3709795 | XF_UG:A:#142:10667154 | NON | NEWTOWN AWC | NEW MILFORD | DANVERS ( 27) RD -- 1750, NEW MILFORD, CT 06776 | DANVERS DANVERS | 0 | 7/5/2018 | 7/5/2018 12:30 |
| 3709798 | XF_UG:ABC:#1389:14203541 | NON | CHESHIRE AWC | WATERBURY | W MAIN ( 1389) ST STE 1H -- F21455, WATERBURY, CT 06708 | MAIN MAIN | 0 | 7/5/2018 | 7/5/2018 12:32 |
| 3709799 | XF_OH:B:6286:34043831 | NON | MADISON AWC | GUILFORD | PEDDLERS ( 749) RD -- 6286-12, GUILFORD, CT 06437 | PEDDLERS PEDDLERS | 0 | 7/5/2018 | 7/5/2018 12:32 |
| 3709800 | XF_OH:C:16541:196083933 | NON | NORWALK AWC | WESTPORT | PEQUOT ( 24) TRL -- 16541, WESTPORT, CT 06880 | PEQUOT PEQUOT | 0 | 7/5/2018 | 7/5/2018 12:31 |
| 3709801 | XF_UG:B:#505:153097465 | NON | TOLLAND AWC | EAST WINDSOR | HICKORY ( 7) TRL -- 567A, EAST WINDSOR, CT 06088 | MOURNING DOVE MOURNING DOVE | 0 | 7/5/2018 | 7/5/2018 12:35 |

| EVENT NAME | DEVICE NAME | EVENT TYPE NAME | AREA | TOWN | EVENT LOCATION | EVENT STREET | ACT_CUST_OUT | START DATE | DEEN DATE TIME |
|---|---|---|---|---|---|---|---|---|---|
| 3709802 | XF_OH:C:2477:28451986 | NON | TOLLAND AWC | ELLINGTON | WEBSTER ( 106) RD -- 2477, ELLINGTON, CT 06029 | WEBSTER WEBSTER | 0 | 7/5/2018 | 7/5/2018 12:36 |
| 3709803 | XF_OH:C:1562:11118501 | NON | NEWTOWN AWC | BROOKFIELD | HILLANDALE ( 19) RD -- 1563, BROOKFIELD, CT 06804 | HILLANDALE HILLANDALE | 0 | 7/5/2018 | 7/5/2018 12:38 |
| 3709814 | XF_OH:B:5063:23972566 | NON | HARTFORD AWC | WINDSOR | MARSHALL PHELPS ( 207) RD -- 5063, WINDSOR, CT 06095 | MARSHALL PHELPS MARSHALL PHELPS | 0 | 7/5/2018 | 7/5/2018 12:44 |
| 3709823 | XF_NET_POS:N188:14153807 | OUT | CHESHIRE AWC | WATERBURY | WILLOW ( 32) ST APT 3A -- U, WATERBURY, CT 06710 | WILLOW WILLOW | 1 | 7/5/2018 | 7/5/2018 12:52 |
| 3709825 | XF_OH:AB:166:27228768 | NON | DANIELSON AWC | PLAINFIELD | SQUAW ROCK ( 186) RD -- 165, MOOSUP, CT 06354 | SQUAW ROCK SQUAW ROCK | 0 | 7/5/2018 | 7/5/2018 12:57 |
| 3709826 | XF_OH:C:5666:82588942 | NON | CHESHIRE AWC | NAUGATUCK | ANDREW MOUNTAIN ( 766) RD -- 5666/G97, NAUGATUCK, CT 06770 | ANDREW MOUNTAIN ANDREW MOUNTAIN | 0 | 7/5/2018 | 7/5/2018 12:57 |
| 3709827 | XF_OH:AB:2637:6502312 | NON | TORRINGTON AWC | LITCHFIELD | GOSHEN ( 320) RD -- 2637/4144, LITCHFIELD, CT 06759 | GOSHEN GOSHEN | 0 | 7/5/2018 | 7/5/2018 12:58 |
| 3709831 | XF_OH:AB:35744:34000667 | NON | MADISON AWC | BRANFORD | LONG POINT ( 14) RD -- 44938-U-12:00, BRANFORD, CT 06405 | LONG POINT LONG POINT | 0 | 7/5/2018 | 7/5/2018 13:03 |
| 3709833 | XF_OH:C:3352-3/4:34977883 | NON | NEW LONDON AWC | STONINGTON | GREENHAVEN ( 491) RD -- 3352, PAWCATUCK, CT 06379 | GREENHAVEN GREENHAVEN | 0 | 7/5/2018 | 7/5/2018 13:04 |
| 3709834 | XF_OH:B:4173:35025928 | NON | NEW LONDON AWC | WATERFORD | GRABNER ( 3) DR -- 4173-1+++++++, WATERFORD, CT 06385 | GRABNER GRABNER | 0 | 7/5/2018 | 7/5/2018 13:05 |
| 3709836 | FUSE_OH:20486:14387853 | OUT | NEWTOWN AWC | OXFORD | 20486:E:HILL:RD::OXFORD:CT | HILL HILL | 4 | 7/5/2018 | 7/5/2018 12:18 |
| 3709838 | XF_OH:B:1530:10806875 | NON | NEWTOWN AWC | BROOKFIELD | N PLEASANT RISE ( 24) -- 1618, BROOKFIELD, CT 06804 | PLEASANT RISE PLEASANT RISE | 0 | 7/5/2018 | 7/5/2018 13:09 |
| 3709841 | XF_OH:ABC:172:50440465 | NON | CHESHIRE AWC | PLAINVILLE | WHITING ( 92) ST -- 173, PLAINVILLE, CT 06062 | WHITING WHITING | 0 | 7/5/2018 | 7/5/2018 13:13 |
| 3709842 | XF_OH:B:8603:20789309 | NON | NORWALK AWC | NORWALK | CARRIAGE ( 3) DR -- 8603, NORWALK, CT 06850 | CARRIAGE CARRIAGE | 0 | 7/5/2018 | 7/5/2018 13:14 |
| 3709845 | SXF_OH:7883:416943023 | NON | MADISON AWC | GUILFORD | 7883::WEATHERLY:TRL::GUILFORD:CT | WEATHERLY WEATHERLY | 0 | 7/5/2018 | 7/5/2018 13:23 |
| 3709850 | XF_OH:C:99471:17682872 | NON | CHESHIRE AWC | BERLIN | MATTABASSETT ( 10) ST -- 99473, KENSINGTON, CT 06037 | MATTABASSETT MATTABASSETT | 0 | 7/5/2018 | 7/5/2018 13:34 |
| 3709851 | XF_OH:B:2029:27936282 | NON | DANIELSON AWC | THOMPSON | BRANDY HILL ( 420) RD -- 2028, THOMPSON, CT 06277 | BRANDY HILL BRANDY HILL | 0 | 7/5/2018 | 7/5/2018 13:36 |
| 3709869 | XF_OH:C:705:109735778 | NON | MADISON AWC | GUILFORD | PARK ( 43) ST -- 705, GUILFORD, CT 06437 | PARK PARK | 0 | 7/5/2018 | 7/5/2018 13:36 |
| 3709870 | XF_UG:B:#407:415383517 | NON | MADISON AWC | BRANFORD | QUARRY DOCK ( 5) RD -- PM 407, BRANFORD, CT 06405 | QUARRY DOCK QUARRY DOCK | 0 | 7/5/2018 | 7/5/2018 13:37 |
| 3709871 | XF_UG:ABC:MH#355:24451277 | NON | HARTFORD AWC | WEST HARTFORD | NEW PARK ( 625) AVE STE B -- 469, WEST HARTFORD, CT 06110 | NEW PARK NEW PARK | 0 | 7/5/2018 | 7/5/2018 13:38 |
| 3709872 | XF_UG:C:#Q:17462648 | OUT | CHESHIRE AWC | WATERBURY | STONEFIELD ( 122) DR APT 1 -- PAD O, WATERBURY, CT 06705 | NORMANDY NORMANDY | 1 | 7/5/2018 | 7/5/2018 13:39 |
| 3709873 | XF_OH:C:2133:11124370 | NON | NEWTOWN AWC | BROOKFIELD | ARAPAHO ( 36) RD -- 2133, BROOKFIELD, CT 06804 | ARAPAHO ARAPAHO | 0 | 7/5/2018 | 7/5/2018 13:40 |
| 3709874 | XF_UG:A:MH#5190:24027612 | OUT | HARTFORD AWC | HARTFORD | 16 HARPER ST APT 3-SOUTH () HARTFORD, CT 06002 | HARPER HARPER | 1 | 7/5/2018 | 7/5/2018 13:42 |
| 3709875 | XF_OH:C:927:11116044 | NON | NEWTOWN AWC | BROOKFIELD | MERWIN BROOK ( 25) RD -- 927, BROOKFIELD, CT 06804 | MERWIN BROOK MERWIN BROOK | 0 | 7/5/2018 | 7/5/2018 13:43 |
| 3709876 | XF_OH:C:C7398:14069922 | NON | NEWTOWN AWC | BEACON FALLS | RIMMON HILL ( 37) RD -- C 7397, BEACON FALLS, CT 06403 | RIMMON HILL RIMMON HILL | 0 | 7/5/2018 | 7/5/2018 13:44 |
| 3709882 | XF_OH:A:6160:10827639 | NON | NEWTOWN AWC | NEW FAIRFIELD | LAKE ( 6) CIR -- 6163, NEW FAIRFIELD, CT 06812 | LAKE CIRCLE LAKE CIRCLE | 0 | 7/5/2018 | 7/5/2018 13:50 |
| 3709883 | XF_OH:A:7233:14240646 | NON | CHESHIRE AWC | WATERBURY | NEWTON ( 153) TER -- 62180, WATERBURY, CT 06708 | NEWTON NEWTON | 0 | 7/5/2018 | 7/5/2018 13:52 |
| 3709884 | XF_OH:B:3916:31984752 | NON | HARTFORD AWC | MANCHESTER | S MAIN ( 427) ST -- 3916, MANCHESTER, CT 06040 | MAIN MAIN | 0 | 7/5/2018 | 7/5/2018 13:55 |
| 3709885 | XF_OH:B:2100:24092931 | NON | HARTFORD AWC | EAST HARTFORD | BURNSIDE ( 307) AVE -- P2763, EAST HARTFORD, CT 06108 | BURNSIDE BURNSIDE | 0 | 7/5/2018 | 7/5/2018 13:46 |
| 3709886 | XF_OH:AC:17628:14424995 | NON | CHESHIRE AWC | MIDDLEBURY | ARTILLERY ( 66) RD -- 17627, MIDDLEBURY, CT 06762 | ARTILLERY ARTILLERY | 0 | 7/5/2018 | 7/5/2018 13:57 |
| 3709888 | OPEN:1425:46051881 | NON | MADISON AWC | GUILFORD | 1425::THREE MILE COURSE:RD::GUILFORD:CT | THREE MILE COURSE THREE MILE COURSE | 0 | 7/5/2018 | 7/5/2018 13:59 |
| 3709889 | XF_OH:B:20089:20279338 | NON | NORWALK AWC | NORWALK | NEWTOWN ( 225) AVE -- 20090, NORWALK, CT 06851 | NEWTOWN NEWTOWN | 0 | 7/5/2018 | 7/5/2018 14:00 |
| 3709890 | XF_OH:B:1387:20402922 | OUT | STAMFORD AWC | STAMFORD | 1387::CHESTERFIELD:RD::STAMFORD:CT | CHESTERFIELD CHESTERFIELD | 7 | 7/5/2018 | 7/5/2018 14:01 |
| 3709892 | XF_OH:C:6143:34244707 | NON | NEW LONDON AWC | STONINGTON | STEPHEN ( 135) DR -- 6142, STONINGTON, CT 06378 | STEPHEN STEPHEN | 0 | 7/5/2018 | 7/5/2018 14:04 |
| 3709897 | XF_OH:B:4763:27149278 | OUT | TOLLAND AWC | MANSFIELD | CHARLES ( 79) LN LOT 28 -- 4764, STORRS, CT 06268 | CHARLES CHARLES | 1 | 7/5/2018 | 7/5/2018 14:14 |
| 3709901 | XF_UG:ABC:#461:49011588 | NON | NEWTOWN AWC | NEW FAIRFIELD | ROUTE 39 ( 15) -- PAD 461, NEW FAIRFIELD, CT 06812 | PEMBROKE PEMBROKE | 0 | 7/5/2018 | 7/5/2018 14:18 |
| 3709905 | XF_OH:A:3097:28404857 | OUT | TOLLAND AWC | TOLLAND | 3097::BUFF CAP:RD::TOLLAND:CT | BUFF CAP BUFF CAP | 2 | 7/5/2018 | 7/5/2018 14:22 |
| 3709911 | XF_OH:A:8185:20374363 | NON | STAMFORD AWC | STAMFORD | LOVELAND ( 301) RD -- 8185, STAMFORD, CT 06905 | LOVELAND LOVELAND | 0 | 7/5/2018 | 7/5/2018 14:26 |
| 3709912 | XF_OH:ABC:4324:27164488 | NON | TOLLAND AWC | MANSFIELD | STORRS ( 1733) RD UNIT C -- 4172, STORRS, CT 06268 | STORRS STORRS | 0 | 7/5/2018 | 7/5/2018 14:28 |
| 3709915 | XF_UG:C:#227:17036626 | NON | CHESHIRE AWC | CHESHIRE | OLD TOWNE () RD -- U, CHESHIRE, CT 06410 | OLD TOWNE OLD TOWNE | 0 | 7/5/2018 | 7/5/2018 14:31 |
| 3709916 | XF_OH:B:50963:16829042 | OUT | CHESHIRE AWC | NEW BRITAIN | BUELL ( 56) ST FL 3 -- 50963, NEW BRITAIN, CT 06051 | BUELL BUELL | 1 | 7/5/2018 | 7/5/2018 14:31 |
| 3709917 | XF_UG:ABC::27164659 | NON | TOLLAND AWC | MANSFIELD | STORRS ( 1733) RD STE A -- 4389, STORRS, CT 06268 | STORRS STORRS | 0 | 7/5/2018 | 7/5/2018 14:32 |
| 3709918 | XF_OH:A:7364:20404279 | NON | STAMFORD AWC | STAMFORD | SHIPPAN ( 2236) AVE -- 7364, STAMFORD, CT 06902 | SHIPPAN SHIPPAN | 0 | 7/5/2018 | 7/5/2018 14:32 |
| 3709919 | XF_OH:B:1003:10392814 | NON | NEWTOWN AWC | DANBURY | SOUTHERN ( 216) BLVD -- 1003, DANBURY, CT 06810 | SOUTHERN SOUTHERN | 0 | 7/5/2018 | 7/5/2018 14:35 |
| 3709922 | XF_OH:C:26683:28197143 | NON | TOLLAND AWC | SOMERS | WINWOOD ( 53) CIR -- 26683, SOMERS, CT 06071 | WINWOOD WINWOOD | 0 | 7/5/2018 | 7/5/2018 14:39 |
| 3709923 | FUSE_OH:74431:20919541 | OUT | STAMFORD AWC | GREENWICH | 74431::RIVERSVILLE:RD::GREENWICH:CT | RIVERSVILLE RIVERSVILLE | 6 | 7/5/2018 | 7/5/2018 14:39 |
| 3709924 | XF_OH:A:171:34526033 | NON | MADISON AWC | WESTBROOK | SECOND ( 137) AVE -- 170-8, WESTBROOK, CT 06498 | 2ND 2ND | 0 | 7/5/2018 | 7/5/2018 14:41 |
| 3709927 | XF_OH:B:1956:31612754 | NON | EAST HAMPTON AWC | MARLBOROUGH | FLOOD ( 225) RD -- 1956, MARLBOROUGH, CT 06447 | FLOOD FLOOD | 0 | 7/5/2018 | 7/5/2018 14:48 |
| 3709929 | XF_OH:AC:21267:14322933 | NON | CHESHIRE AWC | WATERBURY | FANNING ( 140) ST -- 21267, WATERBURY, CT 06704 | FANNING FANNING | 0 | 7/5/2018 | 7/5/2018 14:49 |
| 3709933 | XF_UG:B:#67:27686500 | OUT | TOLLAND AWC | STAFFORD | TOLLAND ( 44) AVE APT 36 -- XF PAD 63, STAFFORD SPGS, CT 06076 | TOLLAND TOLLAND | 1 | 7/5/2018 | 7/5/2018 14:53 |
| 3709935 | XF_OH:C:10117:20858928 | NON | NORWALK AWC | WESTPORT | STONEBOAT ( 23) RD -- 10118, WESTPORT, CT 06880 | STONE BOAT STONE BOAT | 0 | 7/5/2018 | 7/5/2018 14:57 |
| 3709936 | XF_UG:A:MH#5272:23995725 | OUT | HARTFORD AWC | HARTFORD | WESTBOURNE ( 110) PKWY FL 1 -- 5829, HARTFORD, CT 06112 | WESTBOURNE WESTBOURNE | 1 | 7/5/2018 | 7/5/2018 14:58 |
| 3709937 | XF_OH:B:5387:46444564 | NON | NEWTOWN AWC | NEW MILFORD | HIPP ( 41B) RD -- 5387, NEW MILFORD, CT 06776 | HIPP HIPP | 0 | 7/5/2018 | 7/5/2018 15:00 |

| EVENT NAME | DEVICE NAME | EVENT TYPE NAME | AREA | TOWN | EVENT LOCATION | EVENT STREET | ACT_CUST_OUT | START DATE | DEEN DATE TIME |
|---|---|---|---|---|---|---|---|---|---|
| 3709938 | XF_OH:AB:7208:14664628 | NON | CHESHIRE AWC | WATERBURY | S VIEW ( 128) ST FL 2 -- 7029, WATERBURY, CT 06706 | SOUTHVIEW SOUTHVIEW | 0 | 7/5/2018 | 7/5/2018 15:01 |
| 3709940 | XF_OH:ABC:4324:27164488 | OUT | TOLLAND AWC | MANSFIELD | STORRS ( 1733) RD STE A -- 4172, STORRS, CT 06268 | STORRS STORRS | 1 | 7/5/2018 | 7/5/2018 15:03 |
| 3709941 | XF_OH:A:3229:27934777 | OUT | DANIELSON AWC | THOMPSON | E THOMPSON ( 308) RD -- 1861, THOMPSON, CT 06277 | THOMPSON THOMPSON | 1 | 7/5/2018 | 7/5/2018 15:03 |
| 3709942 | XF_NET_POS:N1:23841110 | NON | HARTFORD AWC | HARTFORD | PARK ( 220) ST -- 898, HARTFORD, CT 06106 | CEDAR CEDAR | 0 | 7/5/2018 | 7/5/2018 15:06 |
| 3709946 | XF_OH:A:3884:11253690 | NON | NEWTOWN AWC | MONROE | BARN HILL ( 342) RD -- 383, MONROE, CT 06468 | BARN HILL BARN HILL | 0 | 7/5/2018 | 7/5/2018 15:09 |
| 3709947 | FUSE_OH:225:20663420 | OUT | NORWALK AWC | WILTON | 225::RIDGEFIELD:RD::WILTON:CT | RIDGEFIELD RIDGEFIELD | 86 | 7/5/2018 | 7/5/2018 15:10 |
| 3709950 | XF_OH:C:5467:11055648 | OUT | NEWTOWN AWC | DANBURY | LEDGEMERE ( 27) DR -- 5468, DANBURY, CT 06811 | LEDGEMERE LEDGEMERE | 1 | 7/5/2018 | 7/5/2018 15:12 |
| 3709954 | FUSE_OH:1314:186646063 | OUT | CHESHIRE AWC | BETHANY | 1314::BETHMOUR:RD::BETHANY:CT | BETHMOUR BETHMOUR | 180 | 7/5/2018 | 7/5/2018 15:16 |
| 3709955 | XF_NET_POS:N25:24012705 | OUT | HARTFORD AWC | HARTFORD | SUMNER ( 57) ST APT 204 -- U, HARTFORD, CT 06105 | SUMNER SUMNER | 1 | 7/5/2018 | 7/5/2018 15:16 |
| 3709956 | XF_UG:C:#3606:21052660 | OUT | STAMFORD AWC | STAMFORD | ERICKSON ( 43) DR LOT 2 -- MANHOLE 2, STAMFORD, CT 06903 | ERICKSON ERICKSON | 1 | 7/5/2018 | 7/5/2018 15:16 |
| 3709958 | XF_OH:B:2816:34491012 | OUT | NEW LONDON AWC | MONTVILLE | NORWICH NEW LONDON ( 1038) TPKE -- 9936, UNCASVILLE, CT 06382 | NORWICH NEW LONDON NORWICH NEW LO | 1 | 7/5/2018 | 7/5/2018 15:17 |
| 3709959 | XF_OH:B:688:20340680 | OUT | STAMFORD AWC | STAMFORD | COVE ( 32) RD FL 2 -- 688, STAMFORD, CT 06902 | COVE COVE | 1 | 7/5/2018 | 7/5/2018 15:18 |
| 3709961 | XF_UG:A:#210:54090782 | NON | DANIELSON AWC | WOODSTOCK | BRICKYARD ( 619) RD LOT 7 -- PAD 210, WOODSTOCK, CT 06281 | BRICKYARD BRICKYARD | 0 | 7/5/2018 | 7/5/2018 15:19 |
| 3709963 | XF_OH:A:4127:10368407 | NON | NEWTOWN AWC | DANBURY | VALERIE ( 8) LN -- 4127, DANBURY, CT 06811 | VALERIE VALERIE | 0 | 7/5/2018 | 7/5/2018 15:22 |
| 3709965 | XF_OH:B:3198:24299936 | NON | HARTFORD AWC | WINDSOR | BRIARWOOD ( 80) DR -- 3199, WINDSOR, CT 06095 | BRIARWOOD BRIARWOOD | 0 | 7/5/2018 | 7/5/2018 15:22 |
| 3709966 | XF_OH:A:7364:20404279 | OUT | STAMFORD AWC | STAMFORD | 7364::SHIPPAN:AVE::STAMFORD:CT | SHIPPAN SHIPPAN | 4 | 7/5/2018 | 7/5/2018 15:22 |
| 3709967 | XF_NET_POS:N25:24012726 | NON | HARTFORD AWC | HARTFORD | COLLINS ( 176) ST APT 102 -- 2756, HARTFORD, CT 06105 | HUNTINGTON HUNTINGTON | 0 | 7/5/2018 | 7/5/2018 15:25 |
| 3709968 | XF_OH:C:2943:10589124 | NON | NEWTOWN AWC | NEWTOWN | BEECHWOOD ( 18) DR -- 2878, SANDY HOOK, CT 06482 | BEECHWOOD BEECHWOOD | 0 | 7/5/2018 | 7/5/2018 15:29 |
| 3709973 | XF_OH:C:7661:6657499 | NON | TORRINGTON AWC | WINCHESTER | 7661::SOUTH:RD::WINCHESTER:CT | SOUTH SOUTH | 0 | 7/5/2018 | 7/5/2018 15:32 |
| 3709979 | XF_OH:B:4763:27149278 | OUT | TOLLAND AWC | MANSFIELD | CHARLES ( 79) LN LOT 28 -- 4764, STORRS, CT 06268 | CHARLES CHARLES | 1 | 7/5/2018 | 7/5/2018 15:33 |
| 3709985 | XF_OH:B:21536:21222614 | NON | NORWALK AWC | WILTON | OLD BOSTON ( 10) RD COT T -- 21536, WILTON, CT 06897 | OLD BOSTON OLD BOSTON | 0 | 7/5/2018 | 7/5/2018 15:39 |
| 3709986 | XF_OH:AC:6132:23950283 | OUT | HARTFORD AWC | HARTFORD | PALM ( 164) ST -- 2476, HARTFORD, CT 06112 | BRANFORD BRANFORD | 1 | 7/5/2018 | 7/5/2018 15:39 |
| 3709988 | XF_UG:C:#5:27603247 | OUT | DANIELSON AWC | KILLINGLY | #5::COLLEEN:ST::KILLINGLY:CT | COLLEEN COLLEEN | 4 | 7/5/2018 | 7/5/2018 15:41 |
| 3709989 | FUSE_OH:3349:63106740 | OUT | TORRINGTON AWC | CORNWALL | 3349::BUNKER HILL:RD::CORNWALL:CT | BUNKER HILL BUNKER HILL | 6 | 7/5/2018 | 7/5/2018 15:46 |
| 3709991 | XF_UG:C:#101:17329144 | NON | CHESHIRE AWC | MERIDEN | SAGE HILL ( 27) RD -- HH 101A, MERIDEN, CT 06450 | SAGE HILL SAGE HILL | 0 | 7/5/2018 | 7/5/2018 15:47 |
| 3709994 | XF_OH:C:649-7:10902787 | OUT | NEWTOWN AWC | RIDGEFIELD | CREST ( 34) RD -- 649 6, RIDGEFIELD, CT 06877 | CREST CREST | 1 | 7/5/2018 | 7/5/2018 15:53 |
| 3709996 | FUSE_OH:1166:14624172 | OUT | CHESHIRE AWC | NAUGATUCK | 1166::ALLERTON:RD::NAUGATUCK:CT | ALLERTON ALLERTON | 63 | 7/5/2018 | 7/5/2018 15:56 |
| 3710002 | XF_OH:C:961:24452148 | NON | HARTFORD AWC | WEST HARTFORD | 961::LAYTON:ST::WEST HARTFORD:CT | LAYTON LAYTON | 0 | 7/5/2018 | 7/5/2018 16:01 |
| 3710004 | XF_OH:A:3836:20180383 | NON | STAMFORD AWC | DARIEN | STANLEY ( 9) RD -- 3835, DARIEN, CT 06820 | STANLEY STANLEY | 0 | 7/5/2018 | 7/5/2018 16:02 |
| 3710005 | XF_OH:A:2066:150410567 | NON | DANIELSON AWC | THOMPSON | LOGEE ( 51) RD -- 2501, THOMPSON, CT 06277 | LOGEE LOGEE | 0 | 7/5/2018 | 7/5/2018 16:03 |
| 3710006 | XF_OH:A:62261:14290816 | NON | CHESHIRE AWC | WATERBURY | HIGHLAND ( 1435) AVE -- 62262, WATERBURY, CT 06708 | HIGHLAND HIGHLAND | 0 | 7/5/2018 | 7/5/2018 16:03 |
| 3710009 | XF_OH:BC:6264:14258506 | OUT | CHESHIRE AWC | WATERBURY | 6264::HALLOCK:ST::WATERBURY:CT | HALLOCK HALLOCK | 17 | 7/5/2018 | 7/5/2018 16:09 |
| 3710015 | XF_OH:B:1089:10377108 | NON | NEWTOWN AWC | DANBURY | WHITE ( 121) ST -- 8844, DANBURY, CT 06810 | HOLLEY HOLLEY | 0 | 7/5/2018 | 7/5/2018 16:16 |
| 3710017 | XF_OH:A:4701:11130049 | OUT | NEWTOWN AWC | NEWTOWN | 4701::HANOVER:RD::NEWTOWN:CT | HANOVER HANOVER | 1 | 7/5/2018 | 7/5/2018 16:19 |
| 3710018 | SCADA_TR:33171:27H1-90T | OUT | TOLLAND AWC | STAFFORD | 33171::BURBANK:RD::STAFFORD:CT | BURBANK BURBANK | 1127 | 7/5/2018 | 7/5/2018 16:20 |
| 3710019 | XF_OH:A:4701:11130049 | NON | NEWTOWN AWC | NEWTOWN | HANOVER ( 190) RD -- 4701, NEWTOWN, CT 06470 | HANOVER HANOVER | 0 | 7/5/2018 | 7/5/2018 16:22 |
| 3710020 | XF_OH:B:493:28455125 | OUT | TOLLAND AWC | ELLINGTON | SANDY BEACH ( 121) RD -- 493, ELLINGTON, CT 06029 | SANDY BEACH SANDY BEACH | 1 | 7/5/2018 | 7/5/2018 16:22 |
| 3710021 | XF_OH:ABC:6541:17075675 | NON | CHESHIRE AWC | MERIDEN | CROWN ( 581) ST BLDG 6 -- UG, MERIDEN, CT 06450 | CROWN CROWN | 0 | 7/5/2018 | 7/5/2018 16:23 |
| 3710022 | XF_OH:C:4653:34041194 | NON | MADISON AWC | BRANFORD | SUMMER ISLAND ( 94) RD -- 4653-12, BRANFORD, CT 06405 | SUMMER SUMMER | 0 | 7/5/2018 | 7/5/2018 16:24 |
| 3710024 | XF_UG:C:#677:146257328 | NON | TOLLAND AWC | ELLINGTON | GRASSY HILL ( 16) RD -- 677B, ELLINGTON, CT 06029 | GRASSY HILL GRASSY HILL | 0 | 7/5/2018 | 7/5/2018 16:26 |
| 3710025 | XF_OH:A:165:28454971 | NON | TOLLAND AWC | ELLINGTON | GREEN ( 14) ST -- 164, ELLINGTON, CT 06029 | GREEN GREEN | 0 | 7/5/2018 | 7/5/2018 16:26 |
| 3710026 | XF_OH:A:3518:17721469 | NON | CHESHIRE AWC | NEW BRITAIN | CONNECTICUT ( 93) AVE -- 3518, NEW BRITAIN, CT 06051 | CONNECTICUT CONNECTICUT | 0 | 7/5/2018 | 7/5/2018 16:27 |
| 3710027 | XF_OH:C:2477:28451986 | NON | TOLLAND AWC | ELLINGTON | WEBSTER ( 108) RD -- SNET 1688, ELLINGTON, CT 06029 | WEBSTER WEBSTER | 0 | 7/5/2018 | 7/5/2018 16:27 |
| 3710028 | XF_UG:C:#378:28452297 | NON | TOLLAND AWC | ELLINGTON | SCHOOL HOUSE ( 13) RD -- 2046, ELLINGTON, CT 06029 | SCHOOLHOUSE SCHOOLHOUSE | 0 | 7/5/2018 | 7/5/2018 16:27 |
| 3710029 | XF_OH:B:216:28454992 | NON | TOLLAND AWC | ELLINGTON | ABORN ( 18) RD -- 217, ELLINGTON, CT 06029 | ABORN ABORN | 0 | 7/5/2018 | 7/5/2018 16:28 |
| 3710030 | XF_OH:C:1849:28451221 | NON | TOLLAND AWC | ELLINGTON | SCHOOL HOUSE ( 51) RD -- 2952, ELLINGTON, CT 06029 | SCHOOLHOUSE SCHOOLHOUSE | 0 | 7/5/2018 | 7/5/2018 16:28 |
| 3710032 | XF_OH:A:11973:28454959 | NON | TOLLAND AWC | ELLINGTON | KEENEY ( 7) ST -- 6157, ELLINGTON, CT 06029 | KEENEY KEENEY | 0 | 7/5/2018 | 7/5/2018 16:28 |
| 3710034 | XF_OH:C:2163:117829761 | NON | TOLLAND AWC | ELLINGTON | LUDWIG ( 32) RD -- 2162, ELLINGTON, CT 06029 | LUDWIG LUDWIG | 0 | 7/5/2018 | 7/5/2018 16:29 |
| 3710037 | XF_OH:B:955:28454698 | NON | TOLLAND AWC | TOLLAND | HUNTER ( 376) RD -- 955, TOLLAND, CT 06084 | HUNTER HUNTER | 0 | 7/5/2018 | 7/5/2018 16:31 |
| 3710039 | XF_OH:C:25552:28452311 | NON | TOLLAND AWC | ELLINGTON | SCHOOL HOUSE ( 6) RD -- PAD 378, ELLINGTON, CT 06029 | SCHOOLHOUSE SCHOOLHOUSE | 0 | 7/5/2018 | 7/5/2018 16:32 |
| 3710042 | XF_OH:B:12028:16947486 | NON | CHESHIRE AWC | BRISTOL | SYCAMORE ( 173) ST -- 10351, BRISTOL, CT 06010 | EMMETT EMMETT | 0 | 7/5/2018 | 7/5/2018 16:34 |
| 3710043 | XF_OH:B:204:28453470 | NON | TOLLAND AWC | ELLINGTON | BURBANK ( 3) RD -- 204, ELLINGTON, CT 06029 | BURBANK BURBANK | 0 | 7/5/2018 | 7/5/2018 16:35 |
| 3710045 | XF_OH:C:3581:27686777 | OUT | TOLLAND AWC | STAFFORD | 3581::TETRAULT:RD::STAFFORD:CT | TETRAULT TETRAULT | 1 | 7/5/2018 | 7/5/2018 16:36 |

| EVENT NAME | DEVICE NAME | EVENT TYPE NAME | AREA | TOWN | EVENT LOCATION | EVENT STREET | ACT_CUST_OUT | START DATE | DEEN DATE TIME |
|---|---|---|---|---|---|---|---|---|---|
| 3710047 | XF_OH:B:11292:21140142 | NON | STAMFORD AWC | STAMFORD | RIVERBANK ( 165) DR -- 112912 11329, STAMFORD, CT 06903 | RIVERBANK RIVERBANK | 0 | 7/5/2018 | 7/5/2018 16:38 |
| 3710060 | XF_OH:A:17491:27690753 | NON | TOLLAND AWC | STAFFORD | HOPYARD ( 10) RD -- 842, STAFFORD SPGS, CT 06076 | HOPYARD HOPYARD | 0 | 7/5/2018 | 7/5/2018 16:40 |
| 3710061 | 1P_RR:687:10783014 | OUT | NEWTOWN AWC | NEW FAIRFIELD | 687::WOOD CREEK:RD::NEW FAIRFIELD:CT | WOOD CREEK WOOD CREEK | 233 | 7/5/2018 | 7/5/2018 16:40 |
| 3710073 | XF_OH:B:1146:27688035 | NON | TOLLAND AWC | STAFFORD | CRYSTAL LAKE ( 12) RD -- 1155, STAFFORD SPGS, CT 06076 | CONKLIN CONKLIN | 0 | 7/5/2018 | 7/5/2018 16:45 |
| 3710078 | XF_OH:AB:2054:23940359 | NON | HARTFORD AWC | EAST HARTFORD | CHAPEL ( 67) ST -- 2054, EAST HARTFORD, CT 06108 | CHAPEL CHAPEL | 0 | 7/5/2018 | 7/5/2018 16:47 |
| 3710082 | XF_UG:A:MH#3902:24000263 | NON | HARTFORD AWC | HARTFORD | WHITNEY ( 170) ST FL 2 -- 130?, HARTFORD, CT 06105 | WHITNEY WHITNEY | 0 | 7/5/2018 | 7/5/2018 16:50 |
| 3710109 | XF_OH:B:1025:27686700 | NON | TOLLAND AWC | STAFFORD | HAMPDEN ( 202) RD LOT 3 -- 1025, STAFFORD SPGS, CT 06076 | HAMPDEN HAMPDEN | 0 | 7/5/2018 | 7/5/2018 16:57 |
| 3710116 | XF_UG:A:MH#5732:24000291 | NON | HARTFORD AWC | HARTFORD | KENYON ( 250) ST -- M, HARTFORD, CT 06105 | KENYON KENYON | 0 | 7/5/2018 | 7/5/2018 16:12 |
| 3710117 | XF_OH:C:1684:28451979 | NON | TOLLAND AWC | ELLINGTON | WEBSTER ( 83) RD -- 1684, ELLINGTON, CT 06029 | WEBSTER WEBSTER | 0 | 7/5/2018 | 7/5/2018 17:05 |
| 3710120 | XF_OH:B:24086:20433751 | NON | NORWALK AWC | WILTON | PHEASANT RUN ( 97) RD -- 22776, WILTON, CT 06897 | PHEASANT RUN PHEASANT RUN | 0 | 7/5/2018 | 7/5/2018 17:06 |
| 3710121 | XF_UG:ABC:#1515:17236881 | NON | HARTFORD AWC | WEST HARTFORD | FARMINGTON ( 1235) AVE -- 4087, WEST HARTFORD, CT 06107 | FARMINGTON FARMINGTON | 0 | 7/5/2018 | 7/5/2018 17:06 |
| 3710123 | XF_OH:B:3589:27380617 | NON | DANIELSON AWC | KILLINGLY | COOK HILL ( 595) RD -- 2178, DANIELSON, CT 06239 | COOK HILL COOK HILL | 0 | 7/5/2018 | 7/5/2018 17:04 |
| 3710124 | XF_OH:A:C7772:10784194 | OUT | NEWTOWN AWC | NEW FAIRFIELD | WOOD CREEK () RD -- 00, NEW FAIRFIELD, CT 06812 | WOOD CREEK WOOD CREEK | 1 | 7/5/2018 | 7/5/2018 17:09 |
| 3710128 | XF_UG:B:#49:14621744 | OUT | CHESHIRE AWC | NAUGATUCK | PILGRIM ( 34) LN -- HH1A1, NAUGATUCK, CT 06770 | HERITAGE HERITAGE | 1 | 7/5/2018 | 7/5/2018 17:16 |
| 3710129 | XF_OH:A:1322:31581725 | NON | EAST HAMPTON AWC | PORTLAND | OLD HOMESTEAD ( 5) VLG -- 1320, PORTLAND, CT 06480 | PEPPER RIDGE PEPPER RIDGE | 0 | 7/5/2018 | 7/5/2018 17:18 |
| 3710132 | XF_OH:AB:92:24171790 | NON | HARTFORD AWC | BOLTON | BOLTON CENTER ( 195) RD -- 1338, BOLTON, CT 06043 | SUMNER SUMNER | 0 | 7/5/2018 | 7/5/2018 17:23 |
| 3710135 | XF_UG:B:#49:14621744 | OUT | CHESHIRE AWC | NAUGATUCK | PILGRIM ( 44) LN -- PAD 49, NAUGATUCK, CT 06770 | HERITAGE HERITAGE | 1 | 7/5/2018 | 7/5/2018 17:26 |
| 3710138 | XF_UG:ABC:#106:27000163 | NON | EAST HAMPTON AWC | WINDHAM | WINDHAM ( 725) RD -- 4458, SOUTH WINDHAM, CT 06266 | WINDHAM WINDHAM | 0 | 7/5/2018 | 7/5/2018 17:29 |
| 3710139 | XF_OH:A:2772:10790629 | NON | NEWTOWN AWC | NEW FAIRFIELD | BEAVER BOG ( 11) RD -- 2772, NEW FAIRFIELD, CT 06812 | BEAVER BOG BEAVER BOG | 0 | 7/5/2018 | 7/5/2018 17:30 |
| 3710140 | XF_OH:B:728:27819124 | NON | EAST HAMPTON AWC | COLUMBIA | HUNT ( 40) RD -- 727, COLUMBIA, CT 06237 | HUNT HUNT | 0 | 7/5/2018 | 7/5/2018 17:34 |
| 3710143 | XF_OH:B:12769:20708020 | NON | NORWALK AWC | WESTPORT | OLD ( 148) RD -- 2769, WESTPORT, CT 06880 | OLD OLD | 0 | 7/5/2018 | 7/5/2018 17:38 |
| 3710146 | FUSE_OH:21699:21249043 | OUT | NORWALK AWC | WILTON | 21699::GRUMMAN HILL:RD::WILTON:CT | GRUMMAN HILL GRUMMAN HILL | 16 | 7/5/2018 | 7/5/2018 17:39 |
| 3710153 | XF_OH:AB:137012A:6361782 | NON | TORRINGTON AWC | LITCHFIELD | SOUTH ( 58) ST UNIT HOUSE -- 137013, LITCHFIELD, CT 06759 | SOUTH SOUTH | 0 | 7/5/2018 | 7/5/2018 17:46 |
| 3710157 | XF_OH:A:9662:17175751 | NON | CHESHIRE AWC | BRISTOL | MORRIS ( 199) AVE -- 9661, BRISTOL, CT 06010 | MORRIS MORRIS | 0 | 7/5/2018 | 7/5/2018 17:48 |
| 3710158 | XF_OH:B:12028:16947486 | OUT | CHESHIRE AWC | BRISTOL | SYCAMORE ( 180) ST -- 10351, BRISTOL, CT 06010 | EMMETT EMMETT | 1 | 7/5/2018 | 7/5/2018 17:53 |
| 3710159 | XF_OH:B:1774:23851893 | NON | TOLLAND AWC | WINDSOR LOCKS | BELAIRE ( 42) CIR -- 1774, WINDSOR LOCKS, CT 06096 | BELAIRE BELAIRE | 0 | 7/5/2018 | 7/5/2018 17:56 |
| 3710160 | XF_OH:B:419:28453002 | OUT | TOLLAND AWC | ELLINGTON | BURBANK ( 5) RD LOT 4 -- , ELLINGTON, CT 06029 | STAFFORD STAFFORD | 1 | 7/5/2018 | 7/5/2018 17:56 |
| 3710163 | XF_OH:B:12028:16947486 | NON | CHESHIRE AWC | BRISTOL | SYCAMORE ( 180) ST -- 10351, BRISTOL, CT 06010 | EMMETT EMMETT | 0 | 7/5/2018 | 7/5/2018 18:00 |
| 3710165 | FUSE_UG:5102:14624928 | OUT | CHESHIRE AWC | NAUGATUCK | 5102::HERITAGE:DR::NAUGATUCK:CT | HERITAGE HERITAGE | 7 | 7/5/2018 | 7/5/2018 18:01 |
| 3710166 | XF_OH:B:419:28453002 | NON | TOLLAND AWC | ELLINGTON | BURBANK ( 5) RD LOT 4 -- , ELLINGTON, CT 06029 | STAFFORD STAFFORD | 0 | 7/5/2018 | 7/5/2018 18:03 |
| 3710168 | XF_OH:B:1582:14051610 | NON | CHESHIRE AWC | BETHANY | POPLAR SWAMP ( 50) RD -- 1582, BETHANY, CT 06524 | POPLAR SWAMP POPLAR SWAMP | 0 | 7/5/2018 | 7/5/2018 18:06 |
| 3710169 | XF_OH:BC:1588:31784705 | NON | EAST HAMPTON AWC | EAST HAMPTON | 1588::TARTIA:RD::EAST HAMPTON:CT | TARTIA TARTIA | 0 | 7/5/2018 | 7/5/2018 18:07 |
| 3710171 | XF_OH:B:E66-1:6380595 | NON | TORRINGTON AWC | LITCHFIELD | BANTAM ( 1311) RD LOT COZEY HI-- 2550, BANTAM, CT 06750 | BANTAM BANTAM | 0 | 7/5/2018 | 7/5/2018 18:08 |
| 3710174 | XF_UG:ABC:#A:20778460 | NON | NORWALK AWC | WESTPORT | RIVERSIDE ( 285) AVE -- U, WESTPORT, CT 06880 | RIVERSIDE RIVERSIDE | 0 | 7/5/2018 | 7/5/2018 18:14 |
| 3710178 | XF_OH:B:3680:27687200 | NON | TOLLAND AWC | STAFFORD | HAMPDEN ( 106) RD -- P 1008, STAFFORD SPGS, CT 06076 | HAMPDEN HAMPDEN | 0 | 7/5/2018 | 7/5/2018 18:16 |
| 3710180 | XF_OH:C:2509:14051188 | NON | CHESHIRE AWC | BETHANY | MILLER ( 17) RD -- 2509, BETHANY, CT 06524 | MILLER MILLER | 0 | 7/5/2018 | 7/5/2018 18:17 |
| 3710184 | XF_OH:B:1727:14435213 | OUT | CHESHIRE AWC | NAUGATUCK | BRENNAN ( 71) ST FL 1 -- 1727, NAUGATUCK, CT 06770 | BRENNAN BRENNAN | 1 | 7/5/2018 | 7/5/2018 18:24 |
| 3710185 | XF_OH:AB:1845:27224446 | NON | DANIELSON AWC | PLAINFIELD | HARRINGTON ( 18) DR -- 220, PLAINFIELD, CT 06374 | NORWICH NORWICH | 0 | 7/5/2018 | 7/5/2018 18:25 |
| 3710189 | 1pOH:21K3:75637762 | OUT | NEWTOWN AWC | SOUTHBURY | ::BUCKS HILL:RD::SOUTHBURY:CT | BUCKS HILL BUCKS HILL | 1 | 7/5/2018 | 7/5/2018 18:32 |
| 3710192 | XF_OH:C:68:27538790 | OUT | TOLLAND AWC | VERNON | PROSPECT ( 131) ST APT 2 -- 68, VERNON, CT 06066 | PROSPECT PROSPECT | 1 | 7/5/2018 | 7/5/2018 18:36 |
| 3710195 | XF_OH:B:1556:28452522 | NON | TOLLAND AWC | TOLLAND | CRYSTAL LAKE ( 677) RD -- 3344, TOLLAND, CT 06084 | CHARLOTTE CHARLOTTE | 0 | 7/5/2018 | 7/5/2018 18:39 |
| 3710199 | FUSE_OH:925:33924184 | OUT | NEW LONDON AWC | LEDYARD | 925:N:GLENWOODS:RD::LEDYARD:CT | GLENWOODS GLENWOODS | 18 | 7/5/2018 | 7/5/2018 18:46 |
| 3710201 | XF_OH:AB:152:28021933 | OUT | DANIELSON AWC | PUTNAM | SCHOOL ( 195) ST APT 2 -- 154, PUTNAM, CT 06260 | SCHOOL SCHOOL | 1 | 7/5/2018 | 7/5/2018 18:47 |
| 3710202 | XF_OH:B:4172:24519634 | OUT | HARTFORD AWC | WEST HARTFORD | HILLCREST ( 138) AVE APT C -- 4171, WEST HARTFORD, CT 06110 | HILLCREST HILLCREST | 1 | 7/5/2018 | 7/5/2018 18:48 |
| 3710209 | XF_OH:AB:5989:23947508 | NON | HARTFORD AWC | HARTFORD | PALM ( 26) ST -- 5990, HARTFORD, CT 06112 | COLEBROOK COLEBROOK | 0 | 7/5/2018 | 7/5/2018 18:54 |
| 3710214 | FUSE_OH:16:6844367 | OUT | FALLS VILLAGE AWC | NORTH CANAAN | 16::SALISBURY:RD::NORTH CANAAN:CT | SALISBURY SALISBURY | 26 | 7/5/2018 | 7/5/2018 19:02 |
| 3710216 | XF_OH:B:4172:24519634 | OUT | HARTFORD AWC | WEST HARTFORD | HILLCREST ( 138) AVE APT C -- 4171, WEST HARTFORD, CT 06110 | HILLCREST HILLCREST | 1 | 7/5/2018 | 7/5/2018 19:04 |
| 3710217 | XF_OH:AB:152:28021933 | OUT | DANIELSON AWC | PUTNAM | SCHOOL ( 195) ST APT 2 -- 154, PUTNAM, CT 06260 | SCHOOL SCHOOL | 1 | 7/5/2018 | 7/5/2018 19:05 |
| 3710218 | XF_OH:BC:2003:23979826 | OUT | HARTFORD AWC | MANCHESTER | EDGERTON ( 148) ST APT A7 -- 2004, MANCHESTER, CT 06040 | HEMLOCK HEMLOCK | 1 | 7/5/2018 | 7/5/2018 19:09 |
| 3710219 | XF_OH:A:2264:31613545 | NON | EAST HAMPTON AWC | COLCHESTER | BULL HILL () RD -- 2265, COLCHESTER, CT 06415 | BULL HILL BULL HILL | 0 | 7/5/2018 | 7/5/2018 19:10 |
| 3710220 | XF_OH:A:3097:28404857 | NON | TOLLAND AWC | TOLLAND | 3097::BUFF CAP:RD::TOLLAND:CT | BUFF CAP BUFF CAP | 0 | 7/5/2018 | 7/5/2018 19:13 |
| 3710222 | FUSE_OH:64884:20459604 | OUT | NORWALK AWC | WESTPORT | 64884::BAYBERRY:LN::WESTPORT:CT | BAYBERRY BAYBERRY | 31 | 7/5/2018 | 7/5/2018 19:13 |
| 3710223 | FUSE_OH:G3338:14110258 | OUT | NEWTOWN AWC | OXFORD | G3338::STILL:RD::OXFORD:CT | STILL STILL | 6 | 7/5/2018 | 7/5/2018 19:13 |

| EVENT NAME | DEVICE NAME | EVENT TYPE NAME | AREA | TOWN | EVENT LOCATION | EVENT STREET | ACT_CUST_OUT | START DATE | DEEN DATE TIME |
|---|---|---|---|---|---|---|---|---|---|
| 3710225 | XF_OH:C:1717:26949575 | NON | EAST HAMPTON AWC | WINDHAM | OLD BOSTON POST ( 54) RD FL 1 -- 715, NORTH WINDHAM, CT 06256 | OLD NORTH WINDHAM OLD NORTH WINDH/ | 0 | 7/5/2018 | 7/5/2018 19:14 |
| 3710227 | XF_OH:B:1452:17461018 | NON | CHESHIRE AWC | WATERBURY | 1452:E:MAIN:ST::WATERBURY:CT | MAIN MAIN | 0 | 7/5/2018 | 7/5/2018 19:17 |
| 3710228 | FUSE_OH:1814:11243539 | OUT | NEWTOWN AWC | MONROE | 1814::PEPPER:ST::MONROE:CT | PEPPER PEPPER | 22 | 7/5/2018 | 7/5/2018 19:17 |
| 3710231 | XF_OH:A:4984:131784147 | NON | CHESHIRE AWC | NEWINGTON | LOUIS () ST -- 4659, NEWINGTON, CT 06111 | LOUIS LOUIS | 0 | 7/5/2018 | 7/5/2018 19:18 |
| 3710232 | XF_OH:C:10-S:27597975 | NON | DANIELSON AWC | KILLINGLY | DYER ( 8) ST -- 10, DANIELSON, CT 06239 | FRANKLIN FRANKLIN | 0 | 7/5/2018 | 7/5/2018 19:23 |
| 3710233 | FUSE_OH:1655:33923815 | OUT | NEW LONDON AWC | LEDYARD | 1655::ROUTE 12:::LEDYARD:CT | ROUTE 12 ROUTE 12 | 2 | 7/5/2018 | 7/5/2018 19:24 |
| 3710234 | XF_OH:A:8104:20460310 | NON | NORWALK AWC | WESTPORT | HIGHLAND ( 8) RD -- M, WESTPORT, CT 06880 | HIGHLAND HIGHLAND | 0 | 7/5/2018 | 7/5/2018 19:25 |
| 3710235 | XF_OH:A:26026:20719935 | NON | NORWALK AWC | WESTPORT | OLD ( 41) RD -- 26737, WESTPORT, CT 06880 | OLD OLD | 0 | 7/5/2018 | 7/5/2018 19:27 |
| 3710238 | XF_OH:B:1452:17461018 | NON | CHESHIRE AWC | WATERBURY | E MAIN ( 2764) ST FL 1 -- 1452, WATERBURY, CT 06705 | MAIN MAIN | 0 | 7/5/2018 | 7/5/2018 19:33 |
| 3710239 | XF_OH:A:24159:21249005 | OUT | NORWALK AWC | WILTON | DIRKSEN ( 53) DR -- 24159, WILTON, CT 06897 | DIRKSEN DIRKSEN | 1 | 7/5/2018 | 7/5/2018 19:33 |
| 3710240 | XF_OH:B:G3343:82593086 | NON | NEWTOWN AWC | OXFORD | TREFOIL ( 10) RD -- G3343, OXFORD, CT 06478 | TREFOIL TREFOIL | 0 | 7/5/2018 | 7/5/2018 19:35 |
| 3710241 | XF_OH:A:2667:11243602 | NON | NEWTOWN AWC | MONROE | WELLS ( 3) RD -- 2665, MONROE, CT 06468 | WELLS WELLS | 0 | 7/5/2018 | 7/5/2018 19:36 |
| 3710243 | XF_OH:C:3937:34287475 | NON | NEW LONDON AWC | STONINGTON | WAMPHASSUC ( 173) RD -- 3937REF1863-5, STONINGTON, CT 06378 | WAMPHASSUC POINT WAMPHASSUC POINT | 0 | 7/5/2018 | 7/5/2018 19:38 |
| 3710246 | XF_OH:A:946:20234440 | OUT | STAMFORD AWC | GREENWICH | N TULIP ( 1) ST -- , COS COB, CT 06807 | CHRISTIANO CHRISTIANO | 1 | 7/5/2018 | 7/5/2018 19:39 |
| 3710249 | XF_OH:A:24159:21249005 | NON | NORWALK AWC | WILTON | DIRKSEN ( 53) DR -- 24159, WILTON, CT 06897 | DIRKSEN DIRKSEN | 0 | 7/5/2018 | 7/5/2018 19:42 |
| 3710250 | XF_UG:ABC:#2813:32043295 | OUT | EAST HAMPTON AWC | MIDDLETOWN | CARRIAGE CROSSING ( 185) LN -- PAD 2811, MIDDLETOWN, CT 06457 | CARRIAGE CARRIAGE | 1 | 7/5/2018 | 7/5/2018 19:42 |
| 3710251 | XF_OH:A:946:20234440 | OUT | STAMFORD AWC | GREENWICH | N TULIP ( 1) ST -- , COS COB, CT 06807 | CHRISTIANO CHRISTIANO | 1 | 7/5/2018 | 7/5/2018 19:44 |
| 3710257 | XF_OH:B:1774:23851893 | OUT | TOLLAND AWC | WINDSOR LOCKS | BELAIRE ( 42) CIR -- 1774, WINDSOR LOCKS, CT 06096 | BELAIRE BELAIRE | 1 | 7/5/2018 | 7/5/2018 19:54 |
| 3710258 | XF_UG:C:#34:14047163 | OUT | CHESHIRE AWC | BETHANY | HIGH ( 85) RD -- PAD34, BETHANY, CT 06524 | HIGH HIGH | 1 | 7/5/2018 | 7/5/2018 19:56 |
| 3710265 | XF_OH:B:159:27753672 | OUT | DANIELSON AWC | PLAINFIELD | 159::STERLING HILL:RD::PLAINFIELD:CT | STERLING HILL STERLING HILL | 6 | 7/5/2018 | 7/5/2018 20:27 |
| 3710266 | XF_OH:A:946:20234440 | OUT | STAMFORD AWC | GREENWICH | N TULIP ( 1) ST -- , COS COB, CT 06807 | CHRISTIANO CHRISTIANO | 1 | 7/5/2018 | 7/5/2018 20:33 |
| 3710267 | XF_OH:B:4021:10584845 | NON | NEWTOWN AWC | NEWTOWN | VALLEY FIELD ( 16) RD S -- 1840, SANDY HOOK, CT 06482 | VALLEY FIELD VALLEY FIELD | 0 | 7/5/2018 | 7/5/2018 20:34 |
| 3710270 | 1pOH:37F1:11228812 | OUT | NEWTOWN AWC | MONROE | ::WELLS:RD::MONROE:CT | WELLS WELLS | 29 | 7/5/2018 | 7/5/2018 19:17 |
| 3710271 | XF_OH:B:1969:90100335 | NON | STAMFORD AWC | DARIEN | NOROTON () AVE -- 793, DARIEN, CT 06820 | MAPLE MAPLE | 0 | 7/5/2018 | 7/5/2018 20:41 |
| 3710272 | XF_OH:B:4338:20991712 | OUT | NORWALK AWC | NEW CANAAN | SPRING WATER ( 100) LN -- 4336, NEW CANAAN, CT 06840 | SPRING WATER SPRING WATER | 1 | 7/5/2018 | 7/5/2018 20:43 |
| 3710273 | XF_OH:A:4468:14761696 | NON | CHESHIRE AWC | WOLCOTT | WOODTICK ( 920) RD -- S29, WOLCOTT, CT 06716 | WOODTICK WOODTICK | 0 | 7/5/2018 | 7/5/2018 20:44 |
| 3710274 | XF_UG:A:MH#5155:24425618 | OUT | HARTFORD AWC | HARTFORD | WEST ( 951) BLVD UNIT OWNERS M-- 0, HARTFORD, CT 06105 | BOULEVARD BOULEVARD | 1 | 7/5/2018 | 7/5/2018 20:45 |
| 3710275 | XF_OH:A:3291:11243581 | OUT | NEWTOWN AWC | MONROE | RIDGE DALE ( 76) RD -- 3291, MONROE, CT 06468 | RIDGEDALE RIDGEDALE | 1 | 7/5/2018 | 7/5/2018 20:45 |
| 3710279 | XF_OH:C:12485:20421977 | OUT | NORWALK AWC | WILTON | 12485::MC FADDEN:DR::WILTON:CT | MC FADDEN MC FADDEN | 4 | 7/5/2018 | 7/5/2018 20:53 |
| 3710283 | XF_OH:C:78151:20247922 | OUT | STAMFORD AWC | GREENWICH | RED COAT ( 11) LN -- 0, GREENWICH, CT 06830 | REDCOAT REDCOAT | 1 | 7/5/2018 | 7/5/2018 21:03 |
| 3710284 | <inline_jumper.6311> | OUT | FALLS VILLAGE AWC | NORTH CANAAN | ::HIGHLAND:LN::NORTH CANAAN:CT | | 2 | 7/5/2018 | 7/5/2018 19:02 |
| 3710285 | XF_OH:B:216:28454992 | NON | TOLLAND AWC | ELLINGTON | ABORN ( 24) RD -- 218, ELLINGTON, CT 06029 | ABORN ABORN | 0 | 7/5/2018 | 7/5/2018 21:16 |
| 3710286 | XF_OH:B:802:20193729 | OUT | STAMFORD AWC | DARIEN | NOROTON ( 93) AVE -- 802, DARIEN, CT 06820 | NOROTON NOROTON | 1 | 7/5/2018 | 7/5/2018 21:22 |
| 3710287 | XF_OH:A:13543:20769198 | NON | NORWALK AWC | WESTPORT | HARDING ( 9) LN -- 15399, WESTPORT, CT 06880 | HARDING HARDING | 0 | 7/5/2018 | 7/5/2018 21:25 |
| 3710288 | XF_OH:C:1501:24542338 | NON | CHESHIRE AWC | NEWINGTON | AUDUBON ( 111) AVE FL 1 -- 1501, NEWINGTON, CT 06111 | BRISTOL BRISTOL | 0 | 7/5/2018 | 7/5/2018 21:31 |
| 3710293 | XF_OH:B:1692:24026610 | OUT | HARTFORD AWC | HARTFORD | BARBOUR ( 456) ST UNIT 3-NORTH -- 1692, HARTFORD, CT 06120 | BARBOUR BARBOUR | 1 | 7/5/2018 | 7/5/2018 21:36 |
| 3710295 | XF_OH:C:2053:10545589 | OUT | NEWTOWN AWC | NEWTOWN | PROSPECT ( 4) DR -- 2053, NEWTOWN, CT 06470 | PROSPECT PROSPECT | 1 | 7/5/2018 | 7/5/2018 21:38 |
| 3710296 | XF_OH:B:4463:17173300 | OUT | CHESHIRE AWC | NEW BRITAIN | MANSFIELD ( 197) AVE FL 2 -- 5047, NEW BRITAIN, CT 06051 | MANSFIELD MANSFIELD | 1 | 7/5/2018 | 7/5/2018 21:38 |
| 3710297 | XF_OH:ABC:3978:27875373 | OUT | DANIELSON AWC | KILLINGLY | CAPRON ( 50) ST -- 3897, DANIELSON, CT 06239 | MAIN MAIN | 1 | 7/5/2018 | 7/5/2018 21:39 |
| 3710299 | XF_OH:B:G3341:14109462 | NON | NEWTOWN AWC | OXFORD | TREFOIL ( 9) RD -- G3342, OXFORD, CT 06478 | TREFOIL TREFOIL | 0 | 7/5/2018 | 7/5/2018 21:45 |
| 3710300 | XF_OH:C:1363:32076154 | NON | EAST HAMPTON AWC | MIDDLETOWN | PINE ( 296) ST -- 1364, MIDDLETOWN, CT 06457 | PINE PINE | 0 | 7/5/2018 | 7/5/2018 21:46 |
| 3710301 | XF_OH:A:146:28454212 | NON | TOLLAND AWC | ELLINGTON | SULLIVAN ( 1) RD -- 145, ELLINGTON, CT 06029 | PRIVATE GROUNDS PRIVATE GROUNDS | 0 | 7/5/2018 | 7/5/2018 21:51 |
| 3710302 | FUSE_OH:1111:172339136 | OUT | CHESHIRE AWC | PLYMOUTH | 1111::HIGH:ST:EXT:PLYMOUTH:CT | HIGH HIGH | 82 | 7/5/2018 | 7/5/2018 21:53 |
| 3710310 | XF_OH:B:4463:17173300 | OUT | CHESHIRE AWC | NEW BRITAIN | MANSFIELD ( 197) AVE FL 2 -- 5047, NEW BRITAIN, CT 06051 | MANSFIELD MANSFIELD | 1 | 7/5/2018 | 7/5/2018 22:06 |
| 3710311 | XF_OH:B:G7758:38228947 | NON | NEWTOWN AWC | OXFORD | STILL ( 3) RD -- 37758, OXFORD, CT 06478 | STILL STILL | 0 | 7/5/2018 | 7/5/2018 22:07 |
| 3710312 | XF_UG:ABC:#588:90113822 | OUT | NORWALK AWC | NORWALK | ELY ( 310) AVE UNIT OWNERS M-- 1413, NORWALK, CT 06854 | INGALLS INGALLS | 1 | 7/5/2018 | 7/5/2018 22:07 |
| 3710313 | XF_UG:B:#831:20853623 | OUT | NORWALK AWC | NORWALK | ELY ( 300) AVE APT 4 -- PAD 831, NORWALK, CT 06854 | MARTIN LUTHER KING MARTIN LUTHER KING | 1 | 7/5/2018 | 7/5/2018 22:10 |
| 3710314 | XF_UG:B:#48:20854626 | OUT | NORWALK AWC | NORWALK | ELY ( 261) AVE APT 11-2F -- ., NORWALK, CT 06854 | ROODNER ROODNER | 1 | 7/5/2018 | 7/5/2018 22:11 |
| 3710315 | XF_UG:ABC:MH#5809:24425809 | OUT | HARTFORD AWC | HARTFORD | EVERGREEN ( 77) AVE APT A3 -- U6739, HARTFORD, CT 06105 | EVERGREEN EVERGREEN | 1 | 7/5/2018 | 7/5/2018 22:14 |
| 3710316 | XF_UG:B:#49:20854649 | OUT | NORWALK AWC | NORWALK | ELY ( 261) AVE APT 23-3C -- ., NORWALK, CT 06854 | ROODNER ROODNER | 1 | 7/5/2018 | 7/5/2018 22:16 |
| 3710318 | XF_OH:B:406:28453391 | NON | TOLLAND AWC | TOLLAND | CRYSTAL LAKE ( 739) RD -- 410, TOLLAND, CT 06084 | CRYSTAL LAKE CRYSTAL LAKE | 0 | 7/5/2018 | 7/5/2018 22:23 |
| 3710319 | XF_OH:B:130:39105838 | NON | DANIELSON AWC | KILLINGLY | WAUREGAN ( 619) RD APT A -- 132, DANIELSON, CT 06239 | WAUREGAN WAUREGAN | 0 | 7/5/2018 | 7/5/2018 22:23 |
| 3710320 | XF_OH:BC:1113:6562008 | NON | CHESHIRE AWC | PLYMOUTH | HIGH ( 129) ST -- 1, TERRYVILLE, CT 06786 | HIGH HIGH | 0 | 7/5/2018 | 7/5/2018 22:25 |

| EVENT NAME | DEVICE NAME | EVENT TYPE NAME | AREA | TOWN | EVENT LOCATION | EVENT STREET | ACT_CUST_OUT | START DATE | DEEN DATE TIME |
|---|---|---|---|---|---|---|---|---|---|
| 3710322 | FUSE_OH:18637:14518819 | OUT | NEWTOWN AWC | SOUTHBURY | 18637::LAKESIDE:RD::SOUTHBURY:CT | LAKESIDE LAKESIDE | 7 | 7/5/2018 | 7/5/2018 22:29 |
| 3710324 | XF_OH:AB:137012A:6361782 | NON | TORRINGTON AWC | LITCHFIELD | SOUTH (  58) ST UNIT HOUSE -- 137013, LITCHFIELD, CT 06759 | SOUTH SOUTH | 0 | 7/5/2018 | 7/5/2018 22:32 |
| 3710329 | XF_OH:C:18593:20498727 | NON | NORWALK AWC | WESTON | HIGH ACRE (  9) RD -- VLT 136, WESTON, CT 06883 | HIGH ACRE HIGH ACRE | 0 | 7/5/2018 | 7/5/2018 22:44 |
| 3710333 | FUSE_OH:355:113151688 | OUT | DANIELSON AWC | PLAINFIELD | 355::NORWICH:RD::PLAINFIELD:CT | OLD PLAINFIELD OLD PLAINFIELD | 17 | 7/5/2018 | 7/5/2018 22:56 |
| 3710336 | XF_OH:A:357:27203762 | NON | DANIELSON AWC | PLAINFIELD | NORWICH (  210) RD -- 357, PLAINFIELD, CT 06374 | OLD PLAINFIELD OLD PLAINFIELD | 0 | 7/5/2018 | 7/5/2018 23:01 |
| 3710340 | XF_OH:C:12018:20130535 | NON | STAMFORD AWC | DARIEN | LEROY (  187) AVE -- 10218, DARIEN, CT 06820 | LEROY LEROY | 0 | 7/5/2018 | 7/5/2018 22:52 |
| 3710342 | FUSE_OH:2705:120438530 | OUT | EAST HAMPTON AWC | EAST HADDAM | 2705::ACKLEY CEMETERY:RD::EAST HADDAM:CT | ACKLEY CEMETERY ACKLEY CEMETERY | 16 | 7/5/2018 | 7/5/2018 23:27 |
| 3710358 | <inline_jumper.6312> | OUT | EAST HAMPTON AWC | EAST HADDAM | ::ACKLEY CEMETERY:RD::EAST HADDAM:CT |  | 5 | 7/5/2018 | 7/5/2018 23:27 |
| 3710416 | XF_OH:C:3526:31923927 | OUT | EAST HAMPTON AWC | EAST HADDAM | 3526::ACKLEY CEMETERY:RD::EAST HADDAM:CT | ACKLEY CEMETERY ACKLEY CEMETERY | 1 | 7/5/2018 | 7/5/2018 23:27 |

| RESTORED DATE TIME |
|---|
| 6/29/2018 6:45 |
| 6/29/2018 1:07 |
| 6/29/2018 0:31 |
| 6/29/2018 2:15 |
| 6/29/2018 1:35 |
| 6/29/2018 2:13 |
| 6/29/2018 6:40 |
| 6/29/2018 3:45 |
| 6/29/2018 6:52 |
| 6/29/2018 3:10 |
| 6/29/2018 4:38 |
| 6/29/2018 3:13 |
| 6/29/2018 3:24 |
| 6/29/2018 4:09 |
| 6/29/2018 6:45 |
| 6/29/2018 8:21 |
| 6/29/2018 8:35 |
| 6/29/2018 7:30 |
| 6/29/2018 5:39 |
| 6/29/2018 8:44 |
| 6/29/2018 6:37 |
| 6/29/2018 5:58 |
| 6/29/2018 7:44 |
| 6/29/2018 7:02 |
| 6/29/2018 7:00 |
| 6/29/2018 7:24 |
| 6/29/2018 7:45 |
| 6/29/2018 8:00 |
| 6/29/2018 7:03 |
| 6/29/2018 6:36 |
| 6/29/2018 12:18 |
| 6/29/2018 10:11 |
| 6/29/2018 8:03 |
| 6/29/2018 6:50 |
| 6/29/2018 6:59 |
| 6/29/2018 7:55 |
| 6/29/2018 8:07 |
| 6/29/2018 7:39 |
| 6/30/2018 8:54 |
| 6/30/2018 12:48 |
| 6/29/2018 13:31 |
| 6/29/2018 8:39 |
| 6/29/2018 7:32 |
| 6/29/2018 8:13 |
| 6/29/2018 8:27 |
| 6/29/2018 8:15 |
| 6/29/2018 8:12 |
| 6/29/2018 8:10 |
| 6/29/2018 7:45 |
| 7/1/2018 7:49 |
| 6/29/2018 10:04 |
| 6/30/2018 7:08 |
| 6/29/2018 7:59 |

| RESTORED DATE TIME |
|---|
| 6/29/2018 11:22 |
| 6/29/2018 8:13 |
| 6/30/2018 3:52 |
| 6/29/2018 8:04 |
| 6/29/2018 10:24 |
| 6/29/2018 12:15 |
| 6/29/2018 9:13 |
| 6/29/2018 23:25 |
| 6/29/2018 19:37 |
| 6/29/2018 9:50 |
| 6/29/2018 9:04 |
| 6/29/2018 8:44 |
| 6/29/2018 9:38 |
| 6/29/2018 8:53 |
| 6/29/2018 10:05 |
| 6/29/2018 10:30 |
| 6/29/2018 9:25 |
| 6/29/2018 9:27 |
| 6/30/2018 9:46 |
| 6/29/2018 10:18 |
| 6/30/2018 8:33 |
| 6/30/2018 15:00 |
| 6/29/2018 10:05 |
| 6/29/2018 10:07 |
| 6/29/2018 9:03 |
| 6/29/2018 9:50 |
| 6/29/2018 16:21 |
| 6/29/2018 18:57 |
| 6/29/2018 14:41 |
| 7/3/2018 8:57 |
| 6/29/2018 9:25 |
| 6/29/2018 18:38 |
| 6/29/2018 10:46 |
| 6/29/2018 15:19 |
| 6/30/2018 16:32 |
| 6/29/2018 22:48 |
| 6/29/2018 12:48 |
| 6/29/2018 10:07 |
| 7/1/2018 17:16 |
| 6/29/2018 15:45 |
| 6/29/2018 19:06 |
| 6/29/2018 11:43 |
| 6/30/2018 12:19 |
| 6/29/2018 10:40 |
| 6/29/2018 12:00 |
| 6/29/2018 13:10 |
| 6/29/2018 11:21 |
| 6/29/2018 16:09 |
| 6/29/2018 11:39 |
| 6/29/2018 13:35 |
| 6/29/2018 10:19 |
| 6/29/2018 11:30 |
| 6/29/2018 10:20 |

| RESTORED DATE TIME |
|---|
| 6/29/2018 10:10 |
| 6/30/2018 14:07 |
| 6/29/2018 23:17 |
| 6/29/2018 10:28 |
| 6/29/2018 17:29 |
| 6/29/2018 10:31 |
| 6/29/2018 10:24 |
| 6/29/2018 10:31 |
| 6/29/2018 19:37 |
| 6/30/2018 1:07 |
| 7/1/2018 14:54 |
| 6/29/2018 10:53 |
| 6/29/2018 11:25 |
| 6/29/2018 10:40 |
| 6/29/2018 17:17 |
| 6/29/2018 11:40 |
| 6/29/2018 12:39 |
| 6/29/2018 13:41 |
| 6/29/2018 17:07 |
| 6/29/2018 10:55 |
| 6/30/2018 10:22 |
| 6/29/2018 13:51 |
| 6/29/2018 10:54 |
| 6/29/2018 11:15 |
| 6/29/2018 11:02 |
| 6/29/2018 12:53 |
| 6/30/2018 23:42 |
| 6/29/2018 12:15 |
| 6/29/2018 23:19 |
| 6/29/2018 18:12 |
| 6/29/2018 11:04 |
| 6/29/2018 16:18 |
| 6/30/2018 16:53 |
| 6/29/2018 12:31 |
| 6/29/2018 11:13 |
| 6/29/2018 15:00 |
| 6/29/2018 12:14 |
| 6/29/2018 12:15 |
| 6/29/2018 11:15 |
| 6/29/2018 11:21 |
| 6/29/2018 14:47 |
| 6/29/2018 19:24 |
| 6/29/2018 11:22 |
| 6/29/2018 17:49 |
| 6/29/2018 11:27 |
| 6/29/2018 13:53 |
| 6/29/2018 15:39 |
| 6/29/2018 11:30 |
| 6/29/2018 11:32 |
| 6/29/2018 11:31 |
| 6/29/2018 12:32 |
| 6/29/2018 11:36 |
| 6/29/2018 11:44 |

| RESTORED DATE TIME |
|---|
| 6/30/2018 22:13 |
| 6/29/2018 18:39 |
| 6/29/2018 11:41 |
| 6/29/2018 20:01 |
| 6/29/2018 12:08 |
| 6/29/2018 16:26 |
| 6/29/2018 11:45 |
| 6/29/2018 11:44 |
| 6/29/2018 19:15 |
| 6/29/2018 13:00 |
| 6/29/2018 15:25 |
| 6/29/2018 13:06 |
| 7/1/2018 16:20 |
| 6/29/2018 13:36 |
| 6/29/2018 14:51 |
| 6/29/2018 16:55 |
| 6/29/2018 12:26 |
| 6/30/2018 20:05 |
| 6/29/2018 12:15 |
| 6/29/2018 14:45 |
| 6/29/2018 14:01 |
| 6/29/2018 12:23 |
| 6/29/2018 12:31 |
| 6/29/2018 12:48 |
| 6/29/2018 14:39 |
| 6/29/2018 16:53 |
| 6/29/2018 15:38 |
| 6/29/2018 18:18 |
| 6/29/2018 13:11 |
| 6/30/2018 10:22 |
| 6/29/2018 12:44 |
| 6/29/2018 13:03 |
| 6/30/2018 2:20 |
| 6/29/2018 12:52 |
| 6/29/2018 13:30 |
| 6/30/2018 8:48 |
| 6/29/2018 14:17 |
| 6/29/2018 13:43 |
| 6/30/2018 1:14 |
| 6/29/2018 13:07 |
| 6/29/2018 13:08 |
| 6/29/2018 15:42 |
| 6/29/2018 13:26 |
| 6/29/2018 13:36 |
| 6/29/2018 17:13 |
| 6/29/2018 14:50 |
| 6/29/2018 13:31 |
| 6/29/2018 19:08 |
| 6/29/2018 14:21 |
| 6/29/2018 15:50 |
| 6/29/2018 13:43 |
| 6/29/2018 13:30 |
| 6/29/2018 13:37 |

| RESTORED DATE TIME |
|---|
| 6/29/2018 13:36 |
| 6/29/2018 13:43 |
| 6/29/2018 13:43 |
| 6/30/2018 12:55 |
| 6/29/2018 20:15 |
| 6/29/2018 14:42 |
| 6/29/2018 13:47 |
| 6/29/2018 13:47 |
| 6/29/2018 19:51 |
| 6/29/2018 18:38 |
| 6/29/2018 14:37 |
| 6/29/2018 21:02 |
| 6/29/2018 14:10 |
| 6/30/2018 6:15 |
| 6/29/2018 16:17 |
| 6/29/2018 14:15 |
| 6/30/2018 9:10 |
| 6/29/2018 14:18 |
| 6/29/2018 18:15 |
| 6/29/2018 14:32 |
| 6/29/2018 14:22 |
| 6/29/2018 19:42 |
| 6/29/2018 18:02 |
| 6/29/2018 19:40 |
| 6/29/2018 15:13 |
| 6/29/2018 14:42 |
| 6/29/2018 14:44 |
| 6/29/2018 16:20 |
| 6/29/2018 15:54 |
| 6/29/2018 14:42 |
| 6/29/2018 20:39 |
| 6/29/2018 16:30 |
| 6/29/2018 14:54 |
| 6/29/2018 14:53 |
| 6/29/2018 14:58 |
| 6/29/2018 19:55 |
| 6/30/2018 13:34 |
| 6/29/2018 21:42 |
| 6/29/2018 15:07 |
| 6/29/2018 19:10 |
| 6/29/2018 17:30 |
| 6/29/2018 15:23 |
| 6/29/2018 15:23 |
| 6/29/2018 16:37 |
| 6/30/2018 7:37 |
| 6/29/2018 19:58 |
| 6/29/2018 18:50 |
| 6/29/2018 15:28 |
| 6/30/2018 3:26 |
| 6/30/2018 14:36 |
| 6/29/2018 15:45 |
| 6/29/2018 21:25 |
| 6/30/2018 22:16 |

| RESTORED DATE TIME |
|---|
| 6/29/2018 18:10 |
| 6/29/2018 15:47 |
| 6/30/2018 10:24 |
| 6/29/2018 16:06 |
| 6/29/2018 16:37 |
| 6/29/2018 16:31 |
| 6/29/2018 16:08 |
| 6/29/2018 18:20 |
| 6/29/2018 22:55 |
| 6/29/2018 16:15 |
| 6/29/2018 16:15 |
| 6/29/2018 16:16 |
| 6/29/2018 16:34 |
| 6/30/2018 0:20 |
| 6/30/2018 1:07 |
| 6/29/2018 17:30 |
| 6/30/2018 0:38 |
| 6/29/2018 21:19 |
| 6/29/2018 16:47 |
| 6/29/2018 21:49 |
| 6/29/2018 18:09 |
| 6/29/2018 16:47 |
| 6/29/2018 17:27 |
| 6/29/2018 18:58 |
| 6/29/2018 18:12 |
| 6/29/2018 17:22 |
| 6/29/2018 17:49 |
| 6/29/2018 17:34 |
| 6/29/2018 20:29 |
| 6/29/2018 18:45 |
| 6/29/2018 18:21 |
| 6/29/2018 22:16 |
| 6/30/2018 11:49 |
| 6/30/2018 9:21 |
| 6/30/2018 8:03 |
| 6/29/2018 17:31 |
| 6/29/2018 18:10 |
| 6/29/2018 18:02 |
| 6/29/2018 19:46 |
| 6/29/2018 18:02 |
| 6/29/2018 23:09 |
| 6/29/2018 17:46 |
| 6/29/2018 19:47 |
| 6/30/2018 10:18 |
| 6/29/2018 18:09 |
| 6/30/2018 8:30 |
| 6/29/2018 18:46 |
| 6/30/2018 9:45 |
| 6/29/2018 19:50 |
| 6/29/2018 19:30 |
| 6/29/2018 19:16 |
| 6/29/2018 19:08 |
| 6/29/2018 18:49 |

| RESTORED DATE TIME |
|---|
| 6/29/2018 18:47 |
| 6/29/2018 20:30 |
| 6/30/2018 12:34 |
| 6/29/2018 20:03 |
| 7/1/2018 7:08 |
| 6/29/2018 19:31 |
| 6/29/2018 21:11 |
| 6/30/2018 13:50 |
| 6/29/2018 23:25 |
| 6/29/2018 23:35 |
| 6/30/2018 19:55 |
| 6/29/2018 20:47 |
| 6/29/2018 19:59 |
| 6/30/2018 14:36 |
| 6/30/2018 5:06 |
| 6/29/2018 21:50 |
| 6/29/2018 22:04 |
| 6/29/2018 20:34 |
| 6/29/2018 23:09 |
| 6/30/2018 0:36 |
| 6/29/2018 20:32 |
| 6/29/2018 23:40 |
| 6/29/2018 21:32 |
| 6/29/2018 22:50 |
| 6/30/2018 1:00 |
| 6/30/2018 15:16 |
| 6/30/2018 3:10 |
| 6/29/2018 22:17 |
| 6/29/2018 21:24 |
| 6/29/2018 23:42 |
| 6/29/2018 22:56 |
| 6/29/2018 21:38 |
| 6/29/2018 21:27 |
| 6/29/2018 21:58 |
| 6/29/2018 22:18 |
| 6/30/2018 16:28 |
| 6/29/2018 21:53 |
| 6/29/2018 22:50 |
| 6/29/2018 22:22 |
| 6/30/2018 6:30 |
| 6/29/2018 21:57 |
| 6/29/2018 22:03 |
| 6/29/2018 22:21 |
| 6/29/2018 22:53 |
| 6/29/2018 23:50 |
| 6/30/2018 0:21 |
| 6/29/2018 22:56 |
| 6/30/2018 9:23 |
| 6/29/2018 23:21 |
| 6/29/2018 23:44 |
| 6/29/2018 23:39 |
| 6/30/2018 1:35 |
| 6/30/2018 1:49 |

| RESTORED DATE TIME |
|---|
| 6/30/2018 9:16 |
| 6/30/2018 0:05 |
| 6/29/2018 23:58 |
| 6/30/2018 2:35 |
| 6/30/2018 1:21 |
| 6/30/2018 3:55 |
| 6/30/2018 3:23 |
| 6/30/2018 2:00 |
| 6/30/2018 2:12 |
| 6/30/2018 3:01 |
| 6/30/2018 5:16 |
| 6/30/2018 16:41 |
| 6/30/2018 4:47 |
| 6/30/2018 6:37 |
| 6/30/2018 5:31 |
| 6/30/2018 7:38 |
| 6/30/2018 8:00 |
| 6/30/2018 5:41 |
| 6/30/2018 6:51 |
| 6/30/2018 6:59 |
| 6/30/2018 13:14 |
| 6/30/2018 8:35 |
| 6/30/2018 7:40 |
| 6/30/2018 17:04 |
| 6/30/2018 7:35 |
| 6/30/2018 9:03 |
| 6/30/2018 7:50 |
| 6/30/2018 8:02 |
| 6/30/2018 7:50 |
| 6/30/2018 8:08 |
| 6/30/2018 7:40 |
| 6/30/2018 6:50 |
| 6/30/2018 9:35 |
| 6/30/2018 7:52 |
| 6/30/2018 9:30 |
| 6/30/2018 7:30 |
| 6/30/2018 8:30 |
| 6/30/2018 9:34 |
| 6/30/2018 8:20 |
| 6/30/2018 7:55 |
| 6/30/2018 8:36 |
| 6/30/2018 9:10 |
| 6/30/2018 8:00 |
| 6/30/2018 8:31 |
| 6/30/2018 8:43 |
| 6/30/2018 8:26 |
| 6/30/2018 11:05 |
| 6/30/2018 8:35 |
| 6/30/2018 10:00 |
| 6/30/2018 12:15 |
| 6/30/2018 9:20 |
| 6/30/2018 9:35 |
| 6/30/2018 12:12 |

| RESTORED DATE TIME |
|---|
| 6/30/2018 10:41 |
| 6/30/2018 9:39 |
| 6/30/2018 10:45 |
| 6/30/2018 9:35 |
| 6/30/2018 10:20 |
| 6/30/2018 11:49 |
| 6/30/2018 9:35 |
| 6/30/2018 11:15 |
| 6/30/2018 9:35 |
| 6/30/2018 10:00 |
| 6/30/2018 10:21 |
| 6/30/2018 10:53 |
| 6/30/2018 13:45 |
| 6/30/2018 10:58 |
| 6/30/2018 10:52 |
| 6/30/2018 10:49 |
| 6/30/2018 10:56 |
| 6/30/2018 11:06 |
| 6/30/2018 12:39 |
| 6/30/2018 13:30 |
| 6/30/2018 11:48 |
| 6/30/2018 17:33 |
| 6/30/2018 12:39 |
| 7/2/2018 1:03 |
| 6/30/2018 18:35 |
| 6/30/2018 14:06 |
| 6/30/2018 12:57 |
| 6/30/2018 17:05 |
| 6/30/2018 16:12 |
| 6/30/2018 13:41 |
| 7/2/2018 0:53 |
| 6/30/2018 14:25 |
| 6/30/2018 14:28 |
| 6/30/2018 14:28 |
| 6/30/2018 13:00 |
| 6/30/2018 17:10 |
| 6/30/2018 14:43 |
| 6/30/2018 18:07 |
| 6/30/2018 15:52 |
| 7/1/2018 9:26 |
| 6/30/2018 21:34 |
| 6/30/2018 15:20 |
| 6/30/2018 16:17 |
| 6/30/2018 13:59 |
| 6/30/2018 15:54 |
| 6/30/2018 14:56 |
| 6/30/2018 20:10 |
| 6/30/2018 18:52 |
| 6/30/2018 14:23 |
| 6/30/2018 21:47 |
| 6/30/2018 21:05 |
| 6/30/2018 15:07 |
| 6/30/2018 15:43 |

| RESTORED DATE TIME |
|---|
| 6/30/2018 15:07 |
| 6/30/2018 16:30 |
| 6/30/2018 18:58 |
| 6/30/2018 14:57 |
| 6/30/2018 17:48 |
| 6/30/2018 14:59 |
| 6/30/2018 16:06 |
| 7/1/2018 18:52 |
| 6/30/2018 15:14 |
| 6/30/2018 15:21 |
| 6/30/2018 15:21 |
| 7/1/2018 13:36 |
| 6/30/2018 22:16 |
| 6/30/2018 17:11 |
| 6/30/2018 18:29 |
| 7/1/2018 12:39 |
| 7/1/2018 17:20 |
| 6/30/2018 23:52 |
| 6/30/2018 18:57 |
| 6/30/2018 16:28 |
| 6/30/2018 17:22 |
| 6/30/2018 18:09 |
| 7/1/2018 8:50 |
| 6/30/2018 20:08 |
| 6/30/2018 16:30 |
| 6/30/2018 16:47 |
| 6/30/2018 21:20 |
| 7/1/2018 10:12 |
| 6/30/2018 17:06 |
| 6/30/2018 16:52 |
| 6/30/2018 21:17 |
| 6/30/2018 18:01 |
| 6/30/2018 18:00 |
| 6/30/2018 16:59 |
| 6/30/2018 18:35 |
| 6/30/2018 18:45 |
| 6/30/2018 17:02 |
| 6/30/2018 19:11 |
| 6/30/2018 22:45 |
| 6/30/2018 18:30 |
| 6/30/2018 18:16 |
| 7/1/2018 9:02 |
| 6/30/2018 18:22 |
| 6/30/2018 18:43 |
| 6/30/2018 18:20 |
| 6/30/2018 18:45 |
| 6/30/2018 20:20 |
| 6/30/2018 22:43 |
| 6/30/2018 17:51 |
| 6/30/2018 18:20 |
| 6/30/2018 18:20 |
| 6/30/2018 21:58 |
| 6/30/2018 18:20 |

| RESTORED DATE TIME |
|---|
| 6/30/2018 18:55 |
| 6/30/2018 18:46 |
| 6/30/2018 18:26 |
| 6/30/2018 18:29 |
| 6/30/2018 18:46 |
| 6/30/2018 20:48 |
| 7/1/2018 10:45 |
| 7/1/2018 0:10 |
| 6/30/2018 19:53 |
| 6/30/2018 18:53 |
| 7/1/2018 11:29 |
| 6/30/2018 19:30 |
| 7/1/2018 2:23 |
| 6/30/2018 21:45 |
| 6/30/2018 22:30 |
| 6/30/2018 21:15 |
| 6/30/2018 23:22 |
| 6/30/2018 20:22 |
| 6/30/2018 23:44 |
| 6/30/2018 19:19 |
| 6/30/2018 20:41 |
| 6/30/2018 19:17 |
| 6/30/2018 22:50 |
| 7/1/2018 1:40 |
| 6/30/2018 19:24 |
| 6/30/2018 20:04 |
| 6/30/2018 20:24 |
| 6/30/2018 19:59 |
| 6/30/2018 19:51 |
| 6/30/2018 20:47 |
| 6/30/2018 22:00 |
| 6/30/2018 22:09 |
| 6/30/2018 19:57 |
| 6/30/2018 19:57 |
| 6/30/2018 21:14 |
| 6/30/2018 21:36 |
| 6/30/2018 20:10 |
| 6/30/2018 22:09 |
| 6/30/2018 20:56 |
| 6/30/2018 20:44 |
| 7/1/2018 11:27 |
| 6/30/2018 23:58 |
| 7/1/2018 1:10 |
| 6/30/2018 22:27 |
| 7/1/2018 5:30 |
| 6/30/2018 23:18 |
| 7/1/2018 1:15 |
| 6/30/2018 23:11 |
| 6/30/2018 23:44 |
| 6/30/2018 21:37 |
| 6/30/2018 23:05 |
| 6/30/2018 22:42 |
| 6/30/2018 22:49 |

| RESTORED DATE TIME |
|---|
| 6/30/2018 22:08 |
| 6/30/2018 21:41 |
| 7/1/2018 0:06 |
| 6/30/2018 21:49 |
| 6/30/2018 22:05 |
| 6/30/2018 21:51 |
| 7/1/2018 1:10 |
| 7/1/2018 4:14 |
| 6/30/2018 22:03 |
| 6/30/2018 23:04 |
| 6/30/2018 22:21 |
| 7/1/2018 0:02 |
| 7/1/2018 4:27 |
| 6/30/2018 23:51 |
| 6/30/2018 23:09 |
| 6/30/2018 23:13 |
| 7/1/2018 1:30 |
| 7/1/2018 3:28 |
| 6/30/2018 23:52 |
| 7/1/2018 0:25 |
| 7/1/2018 1:24 |
| 7/1/2018 0:59 |
| 7/1/2018 4:50 |
| 7/1/2018 1:49 |
| 7/1/2018 5:45 |
| 7/1/2018 4:00 |
| 7/1/2018 5:39 |
| 7/1/2018 3:32 |
| 7/1/2018 11:02 |
| 7/1/2018 3:00 |
| 7/1/2018 5:10 |
| 7/1/2018 10:55 |
| 7/1/2018 3:13 |
| 7/1/2018 4:45 |
| 7/1/2018 3:20 |
| 7/1/2018 5:23 |
| 7/1/2018 6:13 |
| 7/1/2018 5:24 |
| 7/1/2018 5:12 |
| 7/1/2018 7:08 |
| 7/1/2018 8:40 |
| 7/1/2018 5:39 |
| 7/1/2018 10:55 |
| 7/1/2018 7:46 |
| 7/1/2018 7:29 |
| 7/1/2018 6:19 |
| 7/1/2018 6:15 |
| 7/1/2018 6:40 |
| 7/1/2018 6:20 |
| 7/1/2018 6:28 |
| 7/1/2018 14:24 |
| 7/1/2018 11:18 |
| 7/1/2018 8:21 |

| RESTORED DATE TIME |
|---|
| 7/1/2018 14:25 |
| 7/1/2018 8:45 |
| 7/1/2018 6:46 |
| 7/1/2018 9:20 |
| 7/1/2018 7:23 |
| 7/1/2018 7:30 |
| 7/1/2018 8:14 |
| 7/1/2018 8:05 |
| 7/1/2018 7:44 |
| 7/1/2018 8:36 |
| 7/1/2018 8:15 |
| 7/1/2018 13:30 |
| 7/1/2018 7:37 |
| 7/1/2018 11:45 |
| 7/1/2018 10:05 |
| 7/1/2018 8:15 |
| 7/1/2018 8:30 |
| 7/1/2018 8:10 |
| 7/1/2018 9:16 |
| 7/1/2018 10:00 |
| 7/1/2018 9:10 |
| 7/1/2018 8:36 |
| 7/1/2018 16:29 |
| 7/1/2018 8:36 |
| 7/1/2018 15:46 |
| 7/1/2018 16:25 |
| 7/1/2018 9:50 |
| 7/1/2018 12:43 |
| 7/1/2018 9:11 |
| 7/1/2018 9:40 |
| 7/1/2018 13:49 |
| 7/1/2018 9:50 |
| 7/1/2018 10:05 |
| 7/1/2018 11:46 |
| 7/1/2018 18:53 |
| 7/1/2018 9:42 |
| 7/2/2018 12:26 |
| 7/2/2018 1:35 |
| 7/1/2018 12:15 |
| 7/1/2018 12:15 |
| 7/1/2018 18:53 |
| 7/1/2018 15:32 |
| 7/1/2018 11:18 |
| 7/1/2018 13:30 |
| 7/1/2018 10:43 |
| 7/1/2018 11:35 |
| 7/1/2018 12:30 |
| 7/1/2018 12:54 |
| 7/1/2018 15:01 |
| 7/1/2018 11:45 |
| 7/1/2018 11:24 |
| 7/1/2018 12:09 |
| 7/1/2018 11:15 |

| RESTORED DATE TIME |
|---|
| 7/1/2018 14:49 |
| 7/1/2018 16:34 |
| 7/1/2018 15:19 |
| 7/1/2018 13:30 |
| 7/1/2018 11:21 |
| 7/1/2018 11:53 |
| 7/1/2018 13:51 |
| 7/1/2018 11:59 |
| 7/1/2018 12:50 |
| 7/1/2018 13:50 |
| 7/1/2018 18:22 |
| 7/1/2018 12:07 |
| 7/1/2018 13:52 |
| 7/1/2018 12:40 |
| 7/1/2018 12:03 |
| 7/1/2018 14:46 |
| 7/1/2018 12:10 |
| 7/1/2018 14:54 |
| 7/1/2018 12:16 |
| 7/1/2018 12:23 |
| 7/1/2018 14:02 |
| 7/1/2018 18:09 |
| 7/1/2018 14:45 |
| 7/1/2018 12:56 |
| 7/1/2018 12:45 |
| 7/1/2018 13:12 |
| 7/1/2018 16:59 |
| 7/1/2018 13:45 |
| 7/1/2018 13:26 |
| 7/1/2018 12:42 |
| 7/1/2018 21:16 |
| 7/1/2018 13:21 |
| 7/1/2018 13:03 |
| 7/1/2018 12:43 |
| 7/1/2018 13:27 |
| 7/2/2018 6:30 |
| 7/1/2018 13:15 |
| 7/1/2018 15:12 |
| 7/1/2018 13:39 |
| 7/1/2018 14:16 |
| 7/1/2018 13:25 |
| 7/1/2018 16:38 |
| 7/1/2018 13:54 |
| 7/1/2018 15:28 |
| 7/1/2018 13:31 |
| 7/1/2018 14:40 |
| 7/1/2018 16:50 |
| 7/1/2018 23:00 |
| 7/1/2018 14:59 |
| 7/1/2018 19:12 |
| 7/1/2018 14:15 |
| 7/1/2018 16:01 |
| 7/1/2018 14:52 |

| RESTORED DATE TIME |
|---|
| 7/1/2018 17:25 |
| 7/3/2018 8:58 |
| 7/1/2018 14:41 |
| 7/1/2018 14:55 |
| 7/1/2018 15:06 |
| 7/1/2018 22:44 |
| 7/1/2018 16:48 |
| 7/1/2018 16:26 |
| 7/1/2018 16:45 |
| 7/1/2018 19:11 |
| 7/1/2018 15:35 |
| 7/1/2018 15:50 |
| 7/1/2018 14:49 |
| 7/1/2018 15:15 |
| 7/1/2018 16:35 |
| 7/1/2018 21:15 |
| 7/2/2018 0:20 |
| 7/1/2018 20:30 |
| 7/1/2018 19:11 |
| 7/1/2018 17:11 |
| 7/1/2018 18:45 |
| 7/1/2018 19:00 |
| 7/1/2018 16:16 |
| 7/1/2018 16:30 |
| 7/1/2018 16:22 |
| 7/1/2018 16:18 |
| 7/1/2018 17:05 |
| 7/1/2018 17:25 |
| 7/1/2018 15:56 |
| 7/2/2018 4:13 |
| 7/2/2018 0:51 |
| 7/1/2018 17:04 |
| 7/1/2018 19:00 |
| 7/1/2018 18:23 |
| 7/1/2018 17:03 |
| 7/1/2018 19:30 |
| 7/1/2018 19:08 |
| 7/1/2018 20:20 |
| 7/1/2018 17:05 |
| 7/1/2018 17:24 |
| 7/1/2018 15:56 |
| 7/1/2018 17:03 |
| 7/2/2018 1:42 |
| 7/2/2018 11:11 |
| 7/1/2018 17:16 |
| 7/1/2018 19:55 |
| 7/1/2018 17:58 |
| 7/1/2018 17:50 |
| 7/1/2018 16:19 |
| 7/1/2018 21:15 |
| 7/1/2018 23:23 |
| 7/2/2018 3:00 |
| 7/2/2018 1:30 |

| RESTORED DATE TIME |
|---|
| 7/1/2018 17:01 |
| 7/1/2018 16:33 |
| 7/1/2018 23:00 |
| 7/1/2018 16:55 |
| 7/1/2018 18:29 |
| 7/1/2018 18:20 |
| 7/1/2018 20:00 |
| 7/1/2018 20:25 |
| 7/1/2018 16:40 |
| 7/1/2018 21:15 |
| 7/1/2018 19:28 |
| 7/2/2018 13:27 |
| 7/1/2018 16:52 |
| 7/2/2018 13:02 |
| 7/2/2018 1:55 |
| 7/1/2018 19:15 |
| 7/1/2018 23:05 |
| 7/1/2018 16:52 |
| 7/1/2018 16:51 |
| 7/1/2018 20:25 |
| 7/1/2018 21:14 |
| 7/1/2018 20:25 |
| 7/1/2018 18:15 |
| 7/1/2018 20:07 |
| 7/1/2018 17:24 |
| 7/1/2018 18:10 |
| 7/1/2018 21:45 |
| 7/2/2018 6:27 |
| 7/2/2018 0:51 |
| 7/1/2018 17:21 |
| 7/2/2018 7:49 |
| 7/1/2018 21:27 |
| 7/1/2018 19:25 |
| 7/1/2018 17:14 |
| 7/1/2018 17:43 |
| 7/1/2018 20:59 |
| 7/1/2018 22:18 |
| 7/1/2018 19:15 |
| 7/1/2018 19:21 |
| 7/2/2018 7:29 |
| 7/1/2018 19:45 |
| 7/1/2018 18:05 |
| 7/2/2018 4:10 |
| 7/1/2018 19:23 |
| 7/2/2018 0:47 |
| 7/2/2018 6:31 |
| 7/1/2018 22:00 |
| 7/1/2018 19:04 |
| 7/1/2018 17:27 |
| 7/2/2018 1:20 |
| 7/1/2018 17:23 |
| 7/2/2018 5:05 |
| 7/1/2018 20:47 |

| RESTORED DATE TIME |
|---|
| 7/1/2018 18:10 |
| 7/1/2018 19:18 |
| 7/2/2018 3:05 |
| 7/1/2018 22:40 |
| 7/1/2018 19:20 |
| 7/1/2018 20:50 |
| 7/1/2018 17:30 |
| 7/1/2018 20:20 |
| 7/1/2018 19:04 |
| 7/1/2018 20:16 |
| 7/2/2018 10:20 |
| 7/2/2018 2:15 |
| 7/1/2018 21:45 |
| 7/1/2018 21:38 |
| 7/1/2018 21:38 |
| 7/1/2018 17:43 |
| 7/1/2018 19:06 |
| 7/1/2018 17:42 |
| 7/1/2018 19:45 |
| 7/2/2018 5:51 |
| 7/1/2018 20:56 |
| 7/1/2018 18:29 |
| 7/2/2018 2:09 |
| 7/2/2018 0:59 |
| 7/1/2018 23:30 |
| 7/1/2018 19:35 |
| 7/1/2018 18:35 |
| 7/1/2018 20:21 |
| 7/2/2018 1:56 |
| 7/1/2018 17:55 |
| 7/1/2018 19:13 |
| 7/2/2018 15:38 |
| 7/1/2018 19:02 |
| 7/2/2018 1:00 |
| 7/1/2018 23:21 |
| 7/1/2018 23:30 |
| 7/2/2018 6:34 |
| 7/1/2018 18:01 |
| 7/1/2018 19:01 |
| 7/1/2018 19:34 |
| 7/1/2018 21:09 |
| 7/1/2018 20:30 |
| 7/1/2018 20:26 |
| 7/2/2018 10:10 |
| 7/1/2018 18:07 |
| 7/1/2018 18:48 |
| 7/1/2018 18:58 |
| 7/1/2018 20:15 |
| 7/1/2018 18:35 |
| 7/2/2018 8:33 |
| 7/1/2018 21:47 |
| 7/1/2018 23:57 |
| 7/2/2018 1:00 |

| RESTORED DATE TIME |
|---|
| 7/1/2018 20:15 |
| 7/1/2018 21:03 |
| 7/1/2018 18:30 |
| 7/1/2018 18:22 |
| 7/1/2018 20:30 |
| 7/1/2018 23:40 |
| 7/1/2018 20:14 |
| 7/2/2018 6:27 |
| 7/2/2018 2:54 |
| 7/1/2018 19:48 |
| 7/2/2018 0:49 |
| 7/1/2018 19:03 |
| 7/1/2018 20:00 |
| 7/1/2018 23:17 |
| 7/2/2018 5:15 |
| 7/2/2018 8:17 |
| 7/1/2018 19:17 |
| 7/1/2018 18:52 |
| 7/2/2018 0:57 |
| 7/1/2018 20:20 |
| 7/1/2018 18:52 |
| 7/1/2018 18:50 |
| 7/1/2018 23:11 |
| 7/1/2018 19:49 |
| 7/1/2018 19:03 |
| 7/1/2018 19:09 |
| 7/2/2018 1:24 |
| 7/2/2018 4:32 |
| 7/2/2018 11:04 |
| 7/1/2018 21:50 |
| 7/1/2018 22:55 |
| 7/2/2018 2:32 |
| 7/1/2018 19:11 |
| 7/2/2018 2:33 |
| 7/1/2018 23:44 |
| 7/1/2018 19:57 |
| 7/1/2018 19:50 |
| 7/2/2018 4:20 |
| 7/1/2018 20:15 |
| 7/1/2018 20:25 |
| 7/2/2018 3:45 |
| 7/1/2018 22:25 |
| 7/2/2018 2:35 |
| 7/2/2018 9:56 |
| 7/1/2018 19:30 |
| 7/1/2018 22:45 |
| 7/1/2018 21:01 |
| 7/2/2018 1:15 |
| 7/2/2018 1:24 |
| 7/1/2018 21:03 |
| 7/2/2018 5:03 |
| 7/1/2018 20:15 |
| 7/1/2018 19:31 |

| RESTORED DATE TIME |
|---|
| 7/2/2018 7:48 |
| 7/2/2018 4:15 |
| 7/1/2018 21:00 |
| 7/1/2018 21:40 |
| 7/2/2018 0:12 |
| 7/2/2018 2:30 |
| 7/2/2018 5:08 |
| 7/1/2018 19:56 |
| 7/1/2018 22:00 |
| 7/1/2018 21:45 |
| 7/1/2018 19:31 |
| 7/1/2018 20:18 |
| 7/1/2018 19:25 |
| 7/1/2018 19:25 |
| 7/1/2018 19:25 |
| 7/2/2018 0:41 |
| 7/1/2018 22:00 |
| 7/1/2018 22:01 |
| 7/2/2018 4:00 |
| 7/1/2018 23:14 |
| 7/1/2018 19:30 |
| 7/1/2018 19:30 |
| 7/1/2018 19:46 |
| 7/1/2018 19:56 |
| 7/1/2018 22:24 |
| 7/1/2018 20:04 |
| 7/1/2018 19:42 |
| 7/1/2018 19:47 |
| 7/1/2018 20:40 |
| 7/1/2018 20:21 |
| 7/1/2018 20:00 |
| 7/1/2018 20:59 |
| 7/2/2018 2:10 |
| 7/1/2018 20:10 |
| 7/1/2018 23:54 |
| 7/1/2018 20:09 |
| 7/1/2018 23:40 |
| 7/1/2018 20:01 |
| 7/2/2018 5:39 |
| 7/2/2018 2:10 |
| 7/1/2018 21:21 |
| 7/2/2018 1:20 |
| 7/2/2018 11:45 |
| 7/1/2018 22:05 |
| 7/2/2018 3:48 |
| 7/1/2018 21:56 |
| 7/1/2018 20:29 |
| 7/1/2018 22:05 |
| 7/2/2018 9:40 |
| 7/2/2018 8:51 |
| 7/2/2018 1:29 |
| 7/1/2018 22:35 |
| 7/1/2018 23:13 |

| RESTORED DATE TIME |
|---|
| 7/1/2018 22:47 |
| 7/1/2018 22:52 |
| 7/2/2018 0:27 |
| 7/1/2018 21:36 |
| 7/1/2018 20:38 |
| 7/1/2018 21:37 |
| 7/2/2018 4:11 |
| 7/1/2018 20:47 |
| 7/1/2018 20:48 |
| 7/1/2018 21:30 |
| 7/1/2018 20:51 |
| 7/2/2018 11:43 |
| 7/1/2018 21:48 |
| 7/1/2018 22:47 |
| 7/1/2018 23:40 |
| 7/2/2018 3:05 |
| 7/2/2018 1:36 |
| 7/1/2018 23:26 |
| 7/2/2018 2:05 |
| 7/2/2018 1:53 |
| 7/1/2018 21:02 |
| 7/1/2018 21:04 |
| 7/2/2018 0:06 |
| 7/1/2018 23:03 |
| 7/1/2018 21:48 |
| 7/1/2018 22:46 |
| 7/2/2018 4:13 |
| 7/2/2018 3:45 |
| 7/2/2018 2:11 |
| 7/1/2018 22:30 |
| 7/2/2018 2:35 |
| 7/1/2018 23:35 |
| 7/1/2018 22:45 |
| 7/1/2018 21:35 |
| 7/2/2018 6:46 |
| 7/2/2018 1:35 |
| 7/2/2018 1:00 |
| 7/2/2018 1:05 |
| 7/1/2018 21:47 |
| 7/2/2018 0:21 |
| 7/2/2018 11:24 |
| 7/2/2018 2:51 |
| 7/1/2018 23:55 |
| 7/1/2018 23:55 |
| 7/1/2018 22:59 |
| 7/2/2018 5:00 |
| 7/2/2018 2:02 |
| 7/2/2018 0:30 |
| 7/2/2018 1:58 |
| 7/2/2018 10:25 |
| 7/2/2018 0:43 |
| 7/1/2018 23:06 |
| 7/2/2018 8:39 |

| RESTORED DATE TIME |
|---|
| 7/2/2018 |
| 7/2/2018 2:45 |
| 7/2/2018 1:02 |
| 7/1/2018 22:45 |
| 7/2/2018 4:15 |
| 7/1/2018 23:17 |
| 7/2/2018 6:02 |
| 7/2/2018 7:26 |
| 7/2/2018 0:43 |
| 7/2/2018 12:57 |
| 7/2/2018 8:23 |
| 7/2/2018 2:10 |
| 7/2/2018 1:35 |
| 7/1/2018 23:35 |
| 7/2/2018 0:03 |
| 7/2/2018 3:09 |
| 7/2/2018 1:05 |
| 7/2/2018 5:40 |
| 7/2/2018 2:07 |
| 7/2/2018 9:41 |
| 7/2/2018 10:14 |
| 7/2/2018 2:35 |
| 7/2/2018 4:20 |
| 7/2/2018 5:20 |
| 7/2/2018 3:59 |
| 7/2/2018 4:30 |
| 7/2/2018 3:40 |
| 7/2/2018 4:34 |
| 7/2/2018 5:13 |
| 7/2/2018 4:46 |
| 7/2/2018 4:46 |
| 7/2/2018 6:30 |
| 7/2/2018 10:43 |
| 7/2/2018 6:30 |
| 7/2/2018 5:51 |
| 7/2/2018 5:47 |
| 7/2/2018 21:05 |
| 7/2/2018 7:05 |
| 7/2/2018 7:05 |
| 7/2/2018 21:04 |
| 7/2/2018 14:58 |
| 7/2/2018 9:26 |
| 7/2/2018 8:05 |
| 7/2/2018 6:44 |
| 7/2/2018 10:41 |
| 7/2/2018 7:50 |
| 7/2/2018 8:13 |
| 7/2/2018 11:29 |
| 7/2/2018 9:09 |
| 7/2/2018 7:43 |
| 7/2/2018 7:19 |
| 7/2/2018 7:44 |
| 7/2/2018 7:10 |

| RESTORED DATE TIME |
|---|
| 7/2/2018 10:17 |
| 7/2/2018 7:17 |
| 7/2/2018 8:44 |
| 7/2/2018 9:30 |
| 7/2/2018 7:41 |
| 7/2/2018 8:40 |
| 7/2/2018 10:46 |
| 7/2/2018 9:12 |
| 7/2/2018 10:40 |
| 7/2/2018 10:03 |
| 7/2/2018 14:50 |
| 7/2/2018 10:08 |
| 7/2/2018 9:18 |
| 7/2/2018 10:03 |
| 7/2/2018 10:01 |
| 7/2/2018 10:20 |
| 7/2/2018 9:35 |
| 7/2/2018 9:25 |
| 7/2/2018 8:54 |
| 7/2/2018 12:11 |
| 7/2/2018 11:07 |
| 7/2/2018 8:42 |
| 7/2/2018 9:39 |
| 7/2/2018 8:54 |
| 7/2/2018 13:31 |
| 7/2/2018 11:23 |
| 7/2/2018 8:57 |
| 7/2/2018 10:09 |
| 7/2/2018 12:10 |
| 7/2/2018 11:20 |
| 7/2/2018 9:15 |
| 7/2/2018 11:25 |
| 7/2/2018 9:44 |
| 7/2/2018 13:47 |
| 7/2/2018 16:52 |
| 7/2/2018 12:11 |
| 7/2/2018 9:38 |
| 7/2/2018 9:49 |
| 7/2/2018 10:41 |
| 7/2/2018 10:03 |
| 7/2/2018 9:40 |
| 7/2/2018 11:10 |
| 7/2/2018 9:29 |
| 7/2/2018 9:40 |
| 7/2/2018 9:47 |
| 7/2/2018 11:21 |
| 7/2/2018 9:32 |
| 7/2/2018 10:46 |
| 7/2/2018 13:20 |
| 7/2/2018 12:29 |
| 7/3/2018 8:58 |
| 7/2/2018 9:55 |
| 7/2/2018 10:19 |

| RESTORED DATE TIME |
|---|
| 7/2/2018 11:05 |
| 7/2/2018 12:11 |
| 7/2/2018 11:15 |
| 7/2/2018 11:37 |
| 7/2/2018 9:34 |
| 7/2/2018 10:40 |
| 7/2/2018 10:20 |
| 7/3/2018 5:22 |
| 7/2/2018 10:19 |
| 7/2/2018 10:49 |
| 7/2/2018 14:20 |
| 7/2/2018 12:29 |
| 7/2/2018 10:52 |
| 7/2/2018 10:28 |
| 7/2/2018 11:03 |
| 7/2/2018 13:21 |
| 7/2/2018 10:40 |
| 7/2/2018 12:20 |
| 7/2/2018 10:43 |
| 7/2/2018 12:21 |
| 7/2/2018 14:56 |
| 7/2/2018 13:28 |
| 7/2/2018 14:27 |
| 7/2/2018 12:56 |
| 7/2/2018 12:45 |
| 7/2/2018 12:33 |
| 7/2/2018 15:15 |
| 7/2/2018 10:54 |
| 7/2/2018 10:52 |
| 7/2/2018 12:58 |
| 7/2/2018 11:05 |
| 7/2/2018 12:14 |
| 7/2/2018 11:52 |
| 7/2/2018 11:44 |
| 7/2/2018 10:54 |
| 7/2/2018 17:08 |
| 7/2/2018 11:55 |
| 7/2/2018 11:09 |
| 7/2/2018 12:35 |
| 7/2/2018 14:34 |
| 7/2/2018 12:49 |
| 7/2/2018 11:59 |
| 7/2/2018 13:05 |
| 7/2/2018 11:29 |
| 7/2/2018 21:14 |
| 7/2/2018 17:52 |
| 7/2/2018 15:49 |
| 7/2/2018 11:46 |
| 7/2/2018 13:30 |
| 7/2/2018 13:14 |
| 7/2/2018 13:27 |
| 7/2/2018 11:54 |
| 7/2/2018 17:00 |

| RESTORED DATE TIME |
|---|
| 7/2/2018 16:30 |
| 7/2/2018 17:07 |
| 7/2/2018 20:42 |
| 7/2/2018 15:15 |
| 7/2/2018 16:08 |
| 7/2/2018 13:29 |
| 7/2/2018 13:04 |
| 7/2/2018 17:19 |
| 7/2/2018 21:30 |
| 7/2/2018 12:31 |
| 7/3/2018 2:03 |
| 7/3/2018 6:08 |
| 7/2/2018 12:49 |
| 7/2/2018 13:50 |
| 7/2/2018 14:27 |
| 7/2/2018 12:48 |
| 7/2/2018 14:28 |
| 7/2/2018 16:46 |
| 7/2/2018 15:41 |
| 7/2/2018 18:09 |
| 7/2/2018 13:32 |
| 7/2/2018 16:54 |
| 7/2/2018 16:05 |
| 7/2/2018 13:00 |
| 7/2/2018 13:36 |
| 7/2/2018 14:26 |
| 7/2/2018 13:01 |
| 7/2/2018 15:06 |
| 7/2/2018 13:33 |
| 7/2/2018 15:15 |
| 7/2/2018 16:26 |
| 7/2/2018 14:46 |
| 7/2/2018 18:52 |
| 7/2/2018 13:26 |
| 7/2/2018 13:33 |
| 7/2/2018 14:31 |
| 7/2/2018 13:36 |
| 7/2/2018 17:10 |
| 7/2/2018 15:04 |
| 7/3/2018 0:35 |
| 7/2/2018 17:44 |
| 7/2/2018 17:44 |
| 7/2/2018 17:43 |
| 7/2/2018 15:00 |
| 7/2/2018 16:40 |
| 7/2/2018 17:50 |
| 7/2/2018 19:24 |
| 7/2/2018 18:13 |
| 7/2/2018 15:04 |
| 7/2/2018 14:48 |
| 7/2/2018 13:55 |
| 7/2/2018 13:48 |
| 7/3/2018 7:05 |

| RESTORED DATE TIME |
|---|
| 7/2/2018 16:09 |
| 7/2/2018 19:04 |
| 7/2/2018 14:43 |
| 7/2/2018 16:18 |
| 7/2/2018 13:53 |
| 7/2/2018 14:30 |
| 7/2/2018 17:01 |
| 7/2/2018 23:38 |
| 7/2/2018 19:35 |
| 7/2/2018 16:12 |
| 7/2/2018 17:00 |
| 7/2/2018 15:32 |
| 7/2/2018 14:12 |
| 7/2/2018 20:34 |
| 7/3/2018 6:14 |
| 7/2/2018 15:18 |
| 7/2/2018 15:23 |
| 7/3/2018 0:22 |
| 7/3/2018 4:59 |
| 7/2/2018 17:10 |
| 7/2/2018 16:41 |
| 7/2/2018 16:32 |
| 7/2/2018 17:55 |
| 7/2/2018 16:21 |
| 7/2/2018 17:43 |
| 7/2/2018 15:32 |
| 7/2/2018 15:52 |
| 7/2/2018 15:53 |
| 7/2/2018 15:04 |
| 7/2/2018 18:11 |
| 7/2/2018 14:58 |
| 7/2/2018 14:55 |
| 7/2/2018 15:43 |
| 7/2/2018 21:32 |
| 7/2/2018 17:23 |
| 7/2/2018 16:00 |
| 7/2/2018 15:55 |
| 7/2/2018 15:45 |
| 7/2/2018 16:01 |
| 7/2/2018 15:04 |
| 7/2/2018 17:15 |
| 7/2/2018 15:30 |
| 7/2/2018 15:56 |
| 7/2/2018 16:55 |
| 7/2/2018 16:39 |
| 7/2/2018 16:27 |
| 7/2/2018 17:50 |
| 7/2/2018 18:43 |
| 7/2/2018 16:49 |
| 7/2/2018 15:24 |
| 7/2/2018 15:10 |
| 7/2/2018 16:25 |
| 7/2/2018 18:05 |

| RESTORED DATE TIME |
|---|
| 7/2/2018 16:30 |
| 7/2/2018 21:06 |
| 7/3/2018 2:17 |
| 7/2/2018 15:49 |
| 7/2/2018 15:46 |
| 7/2/2018 15:45 |
| 7/2/2018 19:12 |
| 7/2/2018 15:51 |
| 7/2/2018 16:32 |
| 7/2/2018 18:00 |
| 7/2/2018 16:48 |
| 7/2/2018 16:49 |
| 7/2/2018 16:11 |
| 7/2/2018 19:41 |
| 7/2/2018 15:40 |
| 7/2/2018 16:00 |
| 7/2/2018 19:58 |
| 7/2/2018 16:31 |
| 7/2/2018 15:48 |
| 7/2/2018 17:01 |
| 7/2/2018 21:38 |
| 7/2/2018 17:35 |
| 7/2/2018 19:20 |
| 7/2/2018 15:49 |
| 7/2/2018 17:19 |
| 7/2/2018 15:50 |
| 7/2/2018 15:52 |
| 7/3/2018 1:59 |
| 7/2/2018 15:53 |
| 7/2/2018 18:30 |
| 7/4/2018 22:34 |
| 7/2/2018 16:51 |
| 7/2/2018 16:26 |
| 7/2/2018 16:03 |
| 7/2/2018 20:57 |
| 7/2/2018 17:16 |
| 7/2/2018 17:37 |
| 7/2/2018 16:37 |
| 7/2/2018 18:51 |
| 7/2/2018 16:45 |
| 7/2/2018 16:02 |
| 7/2/2018 18:30 |
| 7/2/2018 16:02 |
| 7/2/2018 17:36 |
| 7/2/2018 16:10 |
| 7/2/2018 16:20 |
| 7/2/2018 20:00 |
| 7/2/2018 16:23 |
| 7/3/2018 3:43 |
| 7/2/2018 21:12 |
| 7/2/2018 16:22 |
| 7/2/2018 18:16 |
| 7/2/2018 16:42 |

| RESTORED DATE TIME |
|---|
| 7/2/2018 23:18 |
| 7/2/2018 21:47 |
| 7/2/2018 20:15 |
| 7/2/2018 16:47 |
| 7/2/2018 17:21 |
| 7/2/2018 16:43 |
| 7/2/2018 16:29 |
| 7/2/2018 19:57 |
| 7/2/2018 18:02 |
| 7/2/2018 17:29 |
| 7/2/2018 17:48 |
| 7/2/2018 21:30 |
| 7/2/2018 16:46 |
| 7/3/2018 3:56 |
| 7/2/2018 16:45 |
| 7/2/2018 17:25 |
| 7/2/2018 17:36 |
| 7/2/2018 19:28 |
| 7/2/2018 16:50 |
| 7/2/2018 16:51 |
| 7/2/2018 17:05 |
| 7/2/2018 17:48 |
| 7/2/2018 17:11 |
| 7/2/2018 18:25 |
| 7/2/2018 17:04 |
| 7/2/2018 19:18 |
| 7/2/2018 17:19 |
| 7/2/2018 22:00 |
| 7/2/2018 17:21 |
| 7/2/2018 17:36 |
| 7/2/2018 18:10 |
| 7/2/2018 17:28 |
| 7/2/2018 17:19 |
| 7/2/2018 20:19 |
| 7/2/2018 21:02 |
| 7/2/2018 18:05 |
| 7/2/2018 18:04 |
| 7/2/2018 18:40 |
| 7/2/2018 19:24 |
| 7/2/2018 21:46 |
| 7/2/2018 17:48 |
| 7/2/2018 19:17 |
| 7/2/2018 18:58 |
| 7/2/2018 17:46 |
| 7/2/2018 19:50 |
| 7/2/2018 17:52 |
| 7/2/2018 17:48 |
| 7/2/2018 18:13 |
| 7/2/2018 20:10 |
| 7/2/2018 19:45 |
| 7/2/2018 19:06 |
| 7/2/2018 19:30 |
| 7/2/2018 21:41 |

| RESTORED DATE TIME |
|---|
| 7/2/2018 23:10 |
| 7/2/2018 18:57 |
| 7/2/2018 18:26 |
| 7/2/2018 18:25 |
| 7/2/2018 21:30 |
| 7/2/2018 22:07 |
| 7/2/2018 20:48 |
| 7/3/2018 1:49 |
| 7/2/2018 19:32 |
| 7/2/2018 20:48 |
| 7/2/2018 20:48 |
| 7/2/2018 22:45 |
| 7/3/2018 2:25 |
| 7/2/2018 22:00 |
| 7/2/2018 19:09 |
| 7/2/2018 18:59 |
| 7/2/2018 20:48 |
| 7/2/2018 22:00 |
| 7/2/2018 20:57 |
| 7/2/2018 19:06 |
| 7/2/2018 19:30 |
| 7/2/2018 19:04 |
| 7/2/2018 19:04 |
| 7/2/2018 19:07 |
| 7/2/2018 23:20 |
| 7/2/2018 20:14 |
| 7/2/2018 20:56 |
| 7/2/2018 20:18 |
| 7/2/2018 20:50 |
| 7/2/2018 19:57 |
| 7/3/2018 0:15 |
| 7/2/2018 22:05 |
| 7/2/2018 22:05 |
| 7/2/2018 21:20 |
| 7/3/2018 0:07 |
| 7/2/2018 20:35 |
| 7/2/2018 22:00 |
| 7/2/2018 20:42 |
| 7/2/2018 20:32 |
| 7/2/2018 20:13 |
| 7/2/2018 20:51 |
| 7/2/2018 19:55 |
| 7/2/2018 22:36 |
| 7/2/2018 20:09 |
| 7/3/2018 0:25 |
| 7/2/2018 21:15 |
| 7/2/2018 22:02 |
| 7/2/2018 22:09 |
| 7/2/2018 20:33 |
| 7/2/2018 20:38 |
| 7/2/2018 22:06 |
| 7/2/2018 22:26 |
| 7/3/2018 0:47 |

| RESTORED DATE TIME |
|---|
| 7/2/2018 20:55 |
| 7/2/2018 21:48 |
| 7/2/2018 21:55 |
| 7/2/2018 22:49 |
| 7/3/2018 2:38 |
| 7/2/2018 21:27 |
| 7/2/2018 23:00 |
| 7/2/2018 22:50 |
| 7/2/2018 22:03 |
| 7/3/2018 1:58 |
| 7/2/2018 22:20 |
| 7/3/2018 2:40 |
| 7/2/2018 23:19 |
| 7/2/2018 22:21 |
| 7/3/2018 0:23 |
| 7/2/2018 23:54 |
| 7/3/2018 0:26 |
| 7/3/2018 10:25 |
| 7/3/2018 0:09 |
| 7/2/2018 22:52 |
| 7/2/2018 23:02 |
| 7/2/2018 23:00 |
| 7/3/2018 0:04 |
| 7/2/2018 23:13 |
| 7/2/2018 23:36 |
| 7/3/2018 1:10 |
| 7/3/2018 0:33 |
| 7/3/2018 0:45 |
| 7/3/2018 3:42 |
| 7/3/2018 3:00 |
| 7/3/2018 7:12 |
| 7/3/2018 7:12 |
| 7/3/2018 2:00 |
| 7/3/2018 21:22 |
| 7/3/2018 3:30 |
| 7/3/2018 2:37 |
| 7/3/2018 1:59 |
| 7/3/2018 6:24 |
| 7/3/2018 7:24 |
| 7/3/2018 2:30 |
| 7/3/2018 8:15 |
| 7/3/2018 2:44 |
| 7/3/2018 9:20 |
| 7/3/2018 5:54 |
| 7/3/2018 8:37 |
| 7/3/2018 7:43 |
| 7/3/2018 8:28 |
| 7/3/2018 6:00 |
| 7/3/2018 4:50 |
| 7/3/2018 3:51 |
| 7/3/2018 4:15 |
| 7/3/2018 4:14 |
| 7/3/2018 8:56 |

| RESTORED DATE TIME |
|---|
| 7/3/2018 5:54 |
| 7/3/2018 5:38 |
| 7/3/2018 6:49 |
| 7/3/2018 8:30 |
| 7/3/2018 6:00 |
| 7/3/2018 7:35 |
| 7/3/2018 13:35 |
| 7/3/2018 10:10 |
| 7/3/2018 6:31 |
| 7/3/2018 7:08 |
| 7/3/2018 8:10 |
| 7/3/2018 6:57 |
| 7/3/2018 8:00 |
| 7/3/2018 8:45 |
| 7/3/2018 8:01 |
| 7/3/2018 10:30 |
| 7/3/2018 8:20 |
| 7/3/2018 7:40 |
| 7/3/2018 11:30 |
| 7/3/2018 8:20 |
| 7/3/2018 8:20 |
| 7/3/2018 8:41 |
| 7/3/2018 8:31 |
| 7/3/2018 9:04 |
| 7/3/2018 7:35 |
| 7/3/2018 9:07 |
| 7/3/2018 8:04 |
| 7/3/2018 10:31 |
| 7/3/2018 9:11 |
| 7/3/2018 9:34 |
| 7/3/2018 21:07 |
| 7/3/2018 9:07 |
| 7/3/2018 9:15 |
| 7/3/2018 9:29 |
| 7/3/2018 8:38 |
| 7/3/2018 10:52 |
| 7/3/2018 10:21 |
| 7/3/2018 11:20 |
| 7/3/2018 9:00 |
| 7/3/2018 18:23 |
| 7/3/2018 11:29 |
| 7/3/2018 14:15 |
| 7/3/2018 9:16 |
| 7/3/2018 13:32 |
| 7/3/2018 9:09 |
| 7/3/2018 9:09 |
| 7/3/2018 10:33 |
| 7/3/2018 13:45 |
| 7/3/2018 10:29 |
| 7/3/2018 11:19 |
| 7/3/2018 14:20 |
| 7/3/2018 11:51 |
| 7/3/2018 10:04 |

| RESTORED DATE TIME |
|---|
| 7/3/2018 11:06 |
| 7/3/2018 11:27 |
| 7/3/2018 9:16 |
| 7/3/2018 9:33 |
| 7/3/2018 10:16 |
| 7/3/2018 10:10 |
| 7/3/2018 13:30 |
| 7/3/2018 11:13 |
| 7/3/2018 9:41 |
| 7/3/2018 9:57 |
| 7/3/2018 14:23 |
| 7/3/2018 12:24 |
| 7/3/2018 11:41 |
| 7/3/2018 11:59 |
| 7/3/2018 15:24 |
| 7/3/2018 14:05 |
| 7/3/2018 11:26 |
| 7/3/2018 10:35 |
| 7/3/2018 13:59 |
| 7/3/2018 10:35 |
| 7/3/2018 9:55 |
| 7/3/2018 12:08 |
| 7/3/2018 10:05 |
| 7/3/2018 11:26 |
| 7/3/2018 10:06 |
| 7/3/2018 18:21 |
| 7/3/2018 11:18 |
| 7/3/2018 10:28 |
| 7/3/2018 11:00 |
| 7/3/2018 13:50 |
| 7/3/2018 12:58 |
| 7/3/2018 13:23 |
| 7/3/2018 13:51 |
| 7/3/2018 10:27 |
| 7/3/2018 10:27 |
| 7/3/2018 10:18 |
| 7/3/2018 11:12 |
| 7/3/2018 11:22 |
| 7/3/2018 12:09 |
| 7/3/2018 11:59 |
| 7/3/2018 10:55 |
| 7/3/2018 12:06 |
| 7/3/2018 10:58 |
| 7/3/2018 12:00 |
| 7/7/2018 22:22 |
| 7/3/2018 21:20 |
| 7/3/2018 15:28 |
| 7/3/2018 13:13 |
| 7/3/2018 16:19 |
| 7/3/2018 10:49 |
| 7/3/2018 14:30 |
| 7/4/2018 4:31 |
| 7/3/2018 10:49 |

| RESTORED DATE TIME |
|---|
| 7/3/2018 18:45 |
| 7/3/2018 14:53 |
| 7/5/2018 8:47 |
| 7/3/2018 12:49 |
| 7/3/2018 13:20 |
| 7/3/2018 12:07 |
| 7/3/2018 12:05 |
| 7/4/2018 8:25 |
| 7/3/2018 15:20 |
| 7/3/2018 11:25 |
| 7/3/2018 12:29 |
| 7/3/2018 11:20 |
| 7/3/2018 14:54 |
| 7/3/2018 14:38 |
| 7/3/2018 12:44 |
| 7/3/2018 13:27 |
| 7/3/2018 12:01 |
| 7/3/2018 12:44 |
| 7/3/2018 16:34 |
| 7/3/2018 13:57 |
| 7/3/2018 14:57 |
| 7/3/2018 17:28 |
| 7/3/2018 12:54 |
| 7/3/2018 12:45 |
| 7/3/2018 11:59 |
| 7/3/2018 18:52 |
| 7/3/2018 13:22 |
| 7/3/2018 14:35 |
| 7/3/2018 15:00 |
| 7/3/2018 13:13 |
| 7/3/2018 22:04 |
| 7/3/2018 12:14 |
| 7/3/2018 13:43 |
| 7/3/2018 12:10 |
| 7/3/2018 14:14 |
| 7/4/2018 0:02 |
| 7/3/2018 21:25 |
| 7/5/2018 23:26 |
| 7/3/2018 12:35 |
| 7/3/2018 12:28 |
| 7/3/2018 13:58 |
| 7/3/2018 17:56 |
| 7/3/2018 12:39 |
| 7/3/2018 17:00 |
| 7/3/2018 14:56 |
| 7/3/2018 12:52 |
| 7/3/2018 17:25 |
| 7/3/2018 15:00 |
| 7/3/2018 12:40 |
| 7/3/2018 21:37 |
| 7/3/2018 12:46 |
| 7/3/2018 12:47 |
| 7/3/2018 12:46 |

| RESTORED DATE TIME |
|---|
| 7/3/2018 12:50 |
| 7/3/2018 17:48 |
| 7/3/2018 12:53 |
| 7/3/2018 13:26 |
| 7/3/2018 15:56 |
| 7/3/2018 16:45 |
| 7/3/2018 13:56 |
| 7/3/2018 16:39 |
| 7/3/2018 17:13 |
| 7/3/2018 14:04 |
| 7/3/2018 15:25 |
| 7/3/2018 13:04 |
| 7/3/2018 14:33 |
| 7/3/2018 15:23 |
| 7/3/2018 13:21 |
| 7/3/2018 17:22 |
| 7/3/2018 15:33 |
| 7/3/2018 13:12 |
| 7/3/2018 21:41 |
| 7/3/2018 12:40 |
| 7/3/2018 13:19 |
| 7/3/2018 20:10 |
| 7/3/2018 13:40 |
| 7/3/2018 13:32 |
| 7/3/2018 14:17 |
| 7/4/2018 9:54 |
| 7/3/2018 18:11 |
| 7/3/2018 14:36 |
| 7/3/2018 20:48 |
| 7/3/2018 19:00 |
| 7/3/2018 14:55 |
| 7/3/2018 19:11 |
| 7/3/2018 15:30 |
| 7/3/2018 14:52 |
| 7/3/2018 16:29 |
| 7/3/2018 19:32 |
| 7/3/2018 15:28 |
| 7/3/2018 14:05 |
| 7/3/2018 14:35 |
| 7/4/2018 7:56 |
| 7/3/2018 14:32 |
| 7/3/2018 14:31 |
| 7/3/2018 15:21 |
| 7/3/2018 19:14 |
| 7/3/2018 15:47 |
| 7/3/2018 15:34 |
| 7/3/2018 15:22 |
| 7/3/2018 16:51 |
| 7/3/2018 14:44 |
| 7/3/2018 16:06 |
| 7/4/2018 1:34 |
| 7/3/2018 15:45 |
| 7/3/2018 16:58 |

| RESTORED DATE TIME |
|---|
| 7/3/2018 17:09 |
| 7/3/2018 15:37 |
| 7/3/2018 14:54 |
| 7/3/2018 17:15 |
| 7/3/2018 15:49 |
| 7/3/2018 19:23 |
| 7/3/2018 16:46 |
| 7/3/2018 19:23 |
| 7/3/2018 15:13 |
| 7/3/2018 18:59 |
| 7/3/2018 20:45 |
| 7/3/2018 15:54 |
| 7/3/2018 16:56 |
| 7/3/2018 15:19 |
| 7/3/2018 15:21 |
| 7/3/2018 17:29 |
| 7/3/2018 18:14 |
| 7/3/2018 15:34 |
| 7/3/2018 21:29 |
| 7/3/2018 16:01 |
| 7/3/2018 17:30 |
| 7/3/2018 17:00 |
| 7/3/2018 17:38 |
| 7/3/2018 16:16 |
| 7/3/2018 15:30 |
| 7/3/2018 15:30 |
| 7/3/2018 15:30 |
| 7/4/2018 0:41 |
| 7/3/2018 16:12 |
| 7/3/2018 15:57 |
| 7/3/2018 16:26 |
| 7/3/2018 16:02 |
| 7/3/2018 15:41 |
| 7/3/2018 18:14 |
| 7/3/2018 16:28 |
| 7/3/2018 23:25 |
| 7/3/2018 20:09 |
| 7/3/2018 14:57 |
| 7/3/2018 17:07 |
| 7/3/2018 19:28 |
| 7/3/2018 16:28 |
| 7/3/2018 17:30 |
| 7/4/2018 6:39 |
| 7/3/2018 16:58 |
| 7/4/2018 2:19 |
| 7/3/2018 19:23 |
| 7/3/2018 19:44 |
| 7/3/2018 16:15 |
| 7/3/2018 17:05 |
| 7/3/2018 17:38 |
| 7/3/2018 16:34 |
| 7/3/2018 17:38 |
| 7/3/2018 16:22 |

| RESTORED DATE TIME |
|---|
| 7/3/2018 17:18 |
| 7/3/2018 18:42 |
| 7/3/2018 18:56 |
| 7/3/2018 17:07 |
| 7/3/2018 20:00 |
| 7/3/2018 17:18 |
| 7/3/2018 17:21 |
| 7/3/2018 17:03 |
| 7/3/2018 19:53 |
| 7/3/2018 17:12 |
| 7/3/2018 17:34 |
| 7/3/2018 18:08 |
| 7/3/2018 19:20 |
| 7/3/2018 16:44 |
| 7/3/2018 17:24 |
| 7/3/2018 21:56 |
| 7/3/2018 20:19 |
| 7/3/2018 18:25 |
| 7/3/2018 18:17 |
| 7/3/2018 17:20 |
| 7/3/2018 17:27 |
| 7/3/2018 17:47 |
| 7/3/2018 18:40 |
| 7/3/2018 18:20 |
| 7/3/2018 17:50 |
| 7/3/2018 17:27 |
| 7/3/2018 20:00 |
| 7/3/2018 17:40 |
| 7/3/2018 17:21 |
| 7/3/2018 20:19 |
| 7/3/2018 17:50 |
| 7/3/2018 17:20 |
| 7/3/2018 21:00 |
| 7/3/2018 21:09 |
| 7/3/2018 18:00 |
| 7/3/2018 19:10 |
| 7/3/2018 20:54 |
| 7/3/2018 18:31 |
| 7/3/2018 21:01 |
| 7/3/2018 17:30 |
| 7/3/2018 18:00 |
| 7/3/2018 19:14 |
| 7/3/2018 19:08 |
| 7/4/2018 0:29 |
| 7/3/2018 19:29 |
| 7/3/2018 17:26 |
| 7/3/2018 19:15 |
| 7/3/2018 17:21 |
| 7/3/2018 17:45 |
| 7/3/2018 17:55 |
| 7/3/2018 19:04 |
| 7/3/2018 19:18 |
| 7/3/2018 17:26 |

| RESTORED DATE TIME |
|---|
| 7/3/2018 17:30 |
| 7/3/2018 21:06 |
| 7/3/2018 18:20 |
| 7/3/2018 21:00 |
| 7/4/2018 10:52 |
| 7/3/2018 18:13 |
| 7/3/2018 19:09 |
| 7/3/2018 17:58 |
| 7/3/2018 23:40 |
| 7/3/2018 20:00 |
| 7/3/2018 21:51 |
| 7/3/2018 19:28 |
| 7/3/2018 19:09 |
| 7/3/2018 18:05 |
| 7/3/2018 18:50 |
| 7/3/2018 18:23 |
| 7/4/2018 8:42 |
| 7/3/2018 19:16 |
| 7/4/2018 5:35 |
| 7/3/2018 21:30 |
| 7/3/2018 20:04 |
| 7/3/2018 19:44 |
| 7/3/2018 20:10 |
| 7/3/2018 20:15 |
| 7/3/2018 18:40 |
| 7/4/2018 9:40 |
| 7/3/2018 19:20 |
| 7/4/2018 8:53 |
| 7/3/2018 20:37 |
| 7/3/2018 21:06 |
| 7/3/2018 19:01 |
| 7/3/2018 19:01 |
| 7/3/2018 19:28 |
| 7/3/2018 21:06 |
| 7/3/2018 21:30 |
| 7/3/2018 22:06 |
| 7/3/2018 18:13 |
| 7/3/2018 21:09 |
| 7/3/2018 18:22 |
| 7/3/2018 18:45 |
| 7/3/2018 18:29 |
| 7/3/2018 19:10 |
| 7/3/2018 19:37 |
| 7/3/2018 18:23 |
| 7/3/2018 22:20 |
| 7/3/2018 22:34 |
| 7/3/2018 18:57 |
| 7/3/2018 18:28 |
| 7/3/2018 18:24 |
| 7/3/2018 18:25 |
| 7/3/2018 19:07 |
| 7/3/2018 20:49 |
| 7/3/2018 18:28 |

| RESTORED DATE TIME |
|---|
| 7/3/2018 19:45 |
| 7/3/2018 18:40 |
| 7/3/2018 18:54 |
| 7/3/2018 18:41 |
| 7/3/2018 23:58 |
| 7/3/2018 22:49 |
| 7/3/2018 18:35 |
| 7/3/2018 20:11 |
| 7/4/2018 5:17 |
| 7/3/2018 20:52 |
| 7/3/2018 18:53 |
| 7/3/2018 18:58 |
| 7/3/2018 18:54 |
| 7/3/2018 19:50 |
| 7/3/2018 19:36 |
| 7/3/2018 19:55 |
| 7/3/2018 21:40 |
| 7/4/2018 13:19 |
| 7/3/2018 19:11 |
| 7/3/2018 20:33 |
| 7/3/2018 20:11 |
| 7/3/2018 19:57 |
| 7/3/2018 21:25 |
| 7/3/2018 19:47 |
| 7/3/2018 19:20 |
| 7/3/2018 21:53 |
| 7/3/2018 19:36 |
| 7/3/2018 21:00 |
| 7/4/2018 2:36 |
| 7/3/2018 20:33 |
| 7/3/2018 19:42 |
| 7/3/2018 20:04 |
| 7/3/2018 20:09 |
| 7/3/2018 19:53 |
| 7/3/2018 19:51 |
| 7/3/2018 20:10 |
| 7/3/2018 22:03 |
| 7/3/2018 20:50 |
| 7/3/2018 22:03 |
| 7/3/2018 21:42 |
| 7/4/2018 0:36 |
| 7/3/2018 20:04 |
| 7/3/2018 21:39 |
| 7/4/2018 |
| 7/3/2018 22:07 |
| 7/3/2018 20:37 |
| 7/3/2018 20:20 |
| 7/3/2018 23:25 |
| 7/4/2018 18:13 |
| 7/4/2018 1:53 |
| 7/3/2018 20:56 |
| 7/3/2018 21:20 |
| 7/3/2018 21:55 |

| RESTORED DATE TIME |
|---|
| 7/3/2018 22:28 |
| 7/3/2018 21:00 |
| 7/4/2018 3:02 |
| 7/3/2018 23:23 |
| 7/3/2018 21:00 |
| 7/4/2018 1:27 |
| 7/3/2018 23:03 |
| 7/3/2018 21:27 |
| 7/3/2018 21:22 |
| 7/3/2018 21:30 |
| 7/3/2018 22:53 |
| 7/3/2018 22:01 |
| 7/3/2018 23:14 |
| 7/3/2018 23:14 |
| 7/4/2018 1:37 |
| 7/3/2018 22:53 |
| 7/3/2018 23:33 |
| 7/4/2018 4:05 |
| 7/4/2018 0:29 |
| 7/3/2018 23:35 |
| 7/3/2018 23:24 |
| 7/3/2018 23:49 |
| 7/3/2018 23:34 |
| 7/4/2018 0:30 |
| 7/4/2018 0:09 |
| 7/4/2018 5:28 |
| 7/4/2018 0:40 |
| 7/4/2018 0:34 |
| 7/4/2018 0:26 |
| 7/4/2018 1:32 |
| 7/4/2018 0:34 |
| 7/4/2018 2:35 |
| 7/4/2018 0:52 |
| 7/4/2018 5:43 |
| 7/4/2018 1:23 |
| 7/4/2018 2:03 |
| 7/4/2018 2:15 |
| 7/4/2018 2:05 |
| 7/4/2018 1:57 |
| 7/4/2018 1:48 |
| 7/4/2018 2:07 |
| 7/4/2018 2:06 |
| 7/4/2018 2:23 |
| 7/4/2018 2:06 |
| 7/4/2018 2:06 |
| 7/4/2018 2:06 |
| 7/4/2018 2:07 |
| 7/4/2018 2:07 |
| 7/4/2018 2:18 |
| 7/4/2018 3:58 |
| 7/4/2018 4:42 |
| 7/4/2018 5:30 |
| 7/4/2018 3:26 |

| RESTORED DATE TIME |
|---|
| 7/4/2018 3:52 |
| 7/4/2018 5:25 |
| 7/4/2018 16:00 |
| 7/4/2018 16:00 |
| 7/4/2018 10:11 |
| 7/4/2018 9:37 |
| 7/4/2018 11:30 |
| 7/4/2018 8:32 |
| 7/4/2018 6:57 |
| 7/4/2018 7:57 |
| 7/4/2018 7:07 |
| 7/4/2018 6:23 |
| 7/4/2018 8:18 |
| 7/4/2018 8:44 |
| 7/4/2018 8:03 |
| 7/4/2018 10:05 |
| 7/4/2018 10:01 |
| 7/4/2018 10:02 |
| 7/4/2018 7:43 |
| 7/4/2018 8:55 |
| 7/4/2018 7:53 |
| 7/4/2018 13:59 |
| 7/4/2018 15:56 |
| 7/4/2018 10:36 |
| 7/4/2018 8:52 |
| 7/4/2018 8:25 |
| 7/4/2018 8:24 |
| 7/4/2018 8:32 |
| 7/4/2018 8:32 |
| 7/4/2018 8:19 |
| 7/4/2018 9:41 |
| 7/4/2018 8:31 |
| 7/4/2018 10:01 |
| 7/4/2018 8:44 |
| 7/4/2018 9:24 |
| 7/4/2018 9:37 |
| 7/4/2018 13:30 |
| 7/4/2018 11:33 |
| 7/4/2018 13:31 |
| 7/4/2018 10:36 |
| 7/4/2018 9:50 |
| 7/4/2018 10:00 |
| 7/4/2018 9:40 |
| 7/4/2018 13:15 |
| 7/4/2018 9:08 |
| 7/4/2018 9:08 |
| 7/4/2018 9:10 |
| 7/4/2018 9:10 |
| 7/4/2018 9:11 |
| 7/4/2018 9:14 |
| 7/4/2018 10:02 |
| 7/4/2018 10:02 |
| 7/4/2018 11:07 |

| RESTORED DATE TIME |
|---|
| 7/4/2018 9:35 |
| 7/4/2018 17:59 |
| 7/4/2018 9:39 |
| 7/4/2018 11:10 |
| 7/4/2018 9:59 |
| 7/4/2018 11:45 |
| 7/4/2018 9:53 |
| 7/4/2018 10:44 |
| 7/4/2018 11:22 |
| 7/4/2018 9:50 |
| 7/4/2018 13:35 |
| 7/4/2018 10:01 |
| 7/4/2018 10:02 |
| 7/4/2018 10:39 |
| 7/4/2018 15:24 |
| 7/4/2018 11:36 |
| 7/4/2018 10:14 |
| 7/4/2018 10:55 |
| 7/4/2018 11:56 |
| 7/4/2018 16:11 |
| 7/4/2018 11:20 |
| 7/4/2018 10:24 |
| 7/4/2018 11:11 |
| 7/4/2018 15:45 |
| 7/4/2018 11:20 |
| 7/4/2018 13:16 |
| 7/4/2018 10:39 |
| 7/4/2018 12:00 |
| 7/4/2018 12:26 |
| 7/4/2018 15:47 |
| 7/4/2018 11:42 |
| 7/4/2018 14:16 |
| 7/4/2018 12:50 |
| 7/4/2018 14:29 |
| 7/4/2018 12:51 |
| 7/4/2018 12:25 |
| 7/4/2018 11:33 |
| 7/4/2018 12:15 |
| 7/4/2018 12:21 |
| 7/4/2018 10:40 |
| 7/4/2018 16:43 |
| 7/4/2018 14:57 |
| 7/4/2018 11:52 |
| 7/4/2018 14:46 |
| 7/4/2018 12:07 |
| 7/4/2018 14:42 |
| 7/4/2018 12:54 |
| 7/4/2018 15:52 |
| 7/4/2018 14:20 |
| 7/4/2018 17:10 |
| 7/4/2018 13:25 |
| 7/4/2018 13:00 |
| 7/4/2018 13:03 |

| RESTORED DATE TIME |
|---|
| 7/4/2018 14:45 |
| 7/4/2018 13:01 |
| 7/4/2018 15:06 |
| 7/4/2018 13:42 |
| 7/4/2018 13:46 |
| 7/4/2018 14:40 |
| 7/4/2018 15:27 |
| 7/4/2018 14:01 |
| 7/4/2018 14:43 |
| 7/4/2018 15:44 |
| 7/4/2018 13:48 |
| 7/4/2018 16:15 |
| 7/4/2018 14:05 |
| 7/4/2018 14:13 |
| 7/4/2018 15:53 |
| 7/4/2018 14:33 |
| 7/4/2018 17:01 |
| 7/4/2018 16:30 |
| 7/4/2018 17:01 |
| 7/4/2018 14:20 |
| 7/4/2018 17:41 |
| 7/4/2018 14:34 |
| 7/4/2018 16:39 |
| 7/4/2018 18:00 |
| 7/4/2018 16:00 |
| 7/4/2018 16:28 |
| 7/4/2018 15:46 |
| 7/4/2018 14:59 |
| 7/4/2018 17:11 |
| 7/4/2018 16:20 |
| 7/4/2018 15:47 |
| 7/4/2018 15:12 |
| 7/4/2018 15:17 |
| 7/4/2018 16:32 |
| 7/5/2018 2:28 |
| 7/4/2018 22:03 |
| 7/4/2018 17:42 |
| 7/5/2018 11:59 |
| 7/4/2018 17:19 |
| 7/4/2018 17:32 |
| 7/4/2018 18:15 |
| 7/4/2018 18:15 |
| 7/4/2018 18:09 |
| 7/4/2018 16:54 |
| 7/4/2018 17:08 |
| 7/4/2018 17:08 |
| 7/4/2018 17:43 |
| 7/4/2018 19:47 |
| 7/4/2018 17:59 |
| 7/4/2018 17:48 |
| 7/4/2018 20:05 |
| 7/4/2018 17:25 |
| 7/4/2018 19:25 |

| RESTORED DATE TIME |
|---|
| 7/4/2018 17:34 |
| 7/4/2018 17:38 |
| 7/4/2018 22:10 |
| 7/4/2018 17:40 |
| 7/4/2018 19:26 |
| 7/4/2018 22:04 |
| 7/4/2018 19:54 |
| 7/5/2018 8:58 |
| 7/4/2018 21:55 |
| 7/4/2018 18:28 |
| 7/4/2018 19:03 |
| 7/4/2018 20:05 |
| 7/4/2018 18:16 |
| 7/4/2018 19:00 |
| 7/4/2018 19:10 |
| 7/4/2018 19:00 |
| 7/4/2018 19:13 |
| 7/4/2018 19:28 |
| 7/4/2018 21:45 |
| 7/4/2018 19:17 |
| 7/4/2018 21:00 |
| 7/4/2018 20:07 |
| 7/5/2018 0:26 |
| 7/4/2018 21:06 |
| 7/4/2018 20:41 |
| 7/4/2018 19:41 |
| 7/4/2018 21:15 |
| 7/4/2018 20:07 |
| 7/5/2018 0:25 |
| 7/4/2018 20:36 |
| 7/4/2018 20:40 |
| 7/4/2018 21:30 |
| 7/4/2018 21:30 |
| 7/4/2018 21:57 |
| 7/4/2018 20:48 |
| 7/4/2018 22:29 |
| 7/4/2018 21:43 |
| 7/4/2018 22:34 |
| 7/4/2018 22:43 |
| 7/4/2018 21:54 |
| 7/4/2018 22:13 |
| 7/5/2018 0:50 |
| 7/4/2018 23:22 |
| 7/4/2018 23:18 |
| 7/4/2018 22:41 |
| 7/5/2018 0:59 |
| 7/4/2018 23:09 |
| 7/4/2018 23:29 |
| 7/5/2018 1:15 |
| 7/5/2018 0:22 |
| 7/4/2018 23:08 |
| 7/4/2018 23:58 |
| 7/4/2018 23:08 |

| RESTORED DATE TIME |
|---|
| 7/4/2018 23:10 |
| 7/4/2018 23:12 |
| 7/5/2018 0:05 |
| 7/5/2018 7:15 |
| 7/5/2018 0:23 |
| 7/5/2018 0:39 |
| 7/5/2018 1:19 |
| 7/5/2018 1:13 |
| 7/5/2018 2:30 |
| 7/5/2018 1:46 |
| 7/5/2018 3:00 |
| 7/5/2018 4:33 |
| 7/5/2018 2:23 |
| 7/5/2018 5:10 |
| 7/5/2018 7:51 |
| 7/5/2018 7:45 |
| 7/5/2018 10:35 |
| 7/5/2018 10:35 |
| 7/5/2018 5:21 |
| 7/5/2018 5:15 |
| 7/5/2018 4:17 |
| 7/5/2018 4:17 |
| 7/5/2018 6:24 |
| 7/5/2018 5:22 |
| 7/5/2018 7:10 |
| 7/5/2018 15:15 |
| 7/5/2018 10:10 |
| 7/5/2018 7:35 |
| 7/5/2018 6:41 |
| 7/5/2018 7:01 |
| 7/5/2018 7:58 |
| 7/5/2018 9:32 |
| 7/5/2018 16:03 |
| 7/5/2018 13:17 |
| 7/6/2018 2:03 |
| 7/5/2018 12:29 |
| 7/5/2018 10:53 |
| 7/5/2018 22:11 |
| 7/5/2018 7:24 |
| 7/5/2018 12:32 |
| 7/5/2018 9:30 |
| 7/5/2018 7:38 |
| 7/5/2018 13:16 |
| 7/5/2018 8:44 |
| 7/5/2018 7:37 |
| 7/5/2018 9:13 |
| 7/5/2018 7:38 |
| 7/5/2018 7:38 |
| 7/5/2018 8:03 |
| 7/5/2018 8:03 |
| 7/5/2018 7:49 |
| 7/5/2018 8:32 |
| 7/5/2018 7:47 |

| RESTORED DATE TIME |
|---|
| 7/5/2018 7:46 |
| 7/5/2018 7:47 |
| 7/5/2018 8:08 |
| 7/5/2018 8:41 |
| 7/5/2018 9:15 |
| 7/5/2018 9:53 |
| 7/5/2018 8:23 |
| 7/5/2018 8:40 |
| 7/5/2018 9:48 |
| 7/5/2018 10:10 |
| 7/5/2018 9:08 |
| 7/5/2018 8:06 |
| 7/5/2018 14:50 |
| 7/5/2018 8:07 |
| 7/5/2018 11:38 |
| 7/5/2018 9:17 |
| 7/5/2018 9:18 |
| 7/5/2018 8:25 |
| 7/5/2018 8:26 |
| 7/5/2018 10:07 |
| 7/5/2018 9:50 |
| 7/5/2018 8:28 |
| 7/5/2018 8:37 |
| 7/5/2018 11:04 |
| 7/5/2018 8:34 |
| 7/5/2018 8:35 |
| 7/5/2018 8:46 |
| 7/5/2018 12:03 |
| 7/5/2018 8:54 |
| 7/7/2018 13:14 |
| 7/5/2018 8:54 |
| 7/5/2018 9:23 |
| 7/5/2018 8:59 |
| 7/5/2018 8:50 |
| 7/5/2018 8:58 |
| 7/5/2018 11:39 |
| 7/5/2018 8:58 |
| 7/5/2018 8:58 |
| 7/5/2018 10:51 |
| 7/5/2018 9:54 |
| 7/5/2018 10:28 |
| 7/5/2018 10:04 |
| 7/5/2018 9:13 |
| 7/5/2018 11:33 |
| 7/5/2018 10:28 |
| 7/5/2018 10:49 |
| 7/5/2018 17:25 |
| 7/5/2018 10:52 |
| 7/6/2018 4:17 |
| 7/5/2018 11:25 |
| 7/5/2018 23:07 |
| 7/5/2018 12:37 |
| 7/5/2018 11:52 |

| RESTORED DATE TIME |
|---|
| 7/5/2018 10:28 |
| 7/5/2018 11:38 |
| 7/5/2018 9:32 |
| 7/5/2018 9:30 |
| 7/5/2018 11:05 |
| 7/5/2018 9:33 |
| 7/5/2018 11:44 |
| 7/5/2018 11:50 |
| 7/5/2018 9:54 |
| 7/5/2018 10:09 |
| 7/5/2018 9:39 |
| 7/5/2018 9:45 |
| 7/5/2018 9:53 |
| 7/5/2018 11:03 |
| 7/5/2018 10:52 |
| 7/5/2018 10:59 |
| 7/5/2018 9:53 |
| 7/5/2018 11:10 |
| 7/5/2018 18:11 |
| 7/5/2018 10:04 |
| 7/5/2018 11:42 |
| 7/5/2018 11:26 |
| 7/5/2018 10:21 |
| 7/5/2018 14:39 |
| 7/5/2018 14:20 |
| 7/5/2018 10:18 |
| 7/5/2018 10:33 |
| 7/5/2018 19:10 |
| 7/6/2018 8:28 |
| 7/5/2018 18:23 |
| 7/5/2018 10:44 |
| 7/5/2018 13:03 |
| 7/5/2018 15:51 |
| 7/5/2018 12:15 |
| 7/5/2018 13:00 |
| 7/5/2018 10:58 |
| 7/5/2018 13:45 |
| 7/5/2018 12:30 |
| 7/5/2018 13:41 |
| 7/5/2018 11:03 |
| 7/5/2018 12:54 |
| 7/5/2018 14:53 |
| 7/5/2018 12:05 |
| 7/5/2018 14:38 |
| 7/5/2018 11:02 |
| 7/5/2018 11:04 |
| 7/5/2018 14:06 |
| 7/5/2018 16:02 |
| 7/5/2018 13:33 |
| 7/5/2018 15:23 |
| 7/5/2018 12:08 |
| 7/5/2018 11:36 |
| 7/5/2018 16:44 |

| RESTORED DATE TIME |
|---|
| 7/5/2018 11:08 |
| 7/5/2018 12:37 |
| 7/5/2018 11:10 |
| 7/5/2018 11:25 |
| 7/5/2018 11:45 |
| 7/5/2018 11:14 |
| 7/7/2018 5:07 |
| 7/5/2018 16:34 |
| 7/5/2018 15:30 |
| 7/5/2018 12:24 |
| 7/5/2018 15:11 |
| 7/5/2018 12:14 |
| 7/5/2018 11:20 |
| 7/5/2018 11:22 |
| 7/5/2018 17:39 |
| 7/5/2018 18:34 |
| 7/5/2018 12:38 |
| 7/5/2018 12:57 |
| 7/5/2018 13:10 |
| 7/5/2018 11:37 |
| 7/5/2018 19:51 |
| 7/5/2018 12:44 |
| 7/5/2018 11:49 |
| 7/5/2018 11:53 |
| 7/5/2018 11:53 |
| 7/5/2018 11:53 |
| 7/5/2018 12:58 |
| 7/5/2018 11:54 |
| 7/5/2018 17:31 |
| 7/5/2018 14:21 |
| 7/5/2018 13:16 |
| 7/5/2018 13:11 |
| 7/5/2018 12:52 |
| 7/5/2018 14:01 |
| 7/5/2018 14:20 |
| 7/5/2018 13:03 |
| 7/5/2018 15:06 |
| 7/5/2018 13:05 |
| 7/5/2018 14:19 |
| 7/5/2018 20:05 |
| 7/5/2018 13:38 |
| 7/6/2018 5:18 |
| 7/5/2018 13:40 |
| 7/5/2018 12:25 |
| 7/5/2018 15:33 |
| 7/5/2018 12:56 |
| 7/5/2018 12:36 |
| 7/5/2018 15:11 |
| 7/5/2018 17:31 |
| 7/5/2018 13:15 |
| 7/5/2018 15:46 |
| 7/6/2018 4:39 |
| 7/5/2018 14:17 |

| RESTORED DATE TIME |
|---|
| 7/5/2018 12:43 |
| 7/5/2018 16:53 |
| 7/5/2018 14:54 |
| 7/5/2018 12:54 |
| 7/5/2018 12:59 |
| 7/6/2018 8:06 |
| 7/5/2018 13:01 |
| 7/5/2018 20:40 |
| 7/5/2018 16:33 |
| 7/5/2018 14:31 |
| 7/5/2018 14:34 |
| 7/5/2018 14:11 |
| 7/5/2018 13:58 |
| 7/5/2018 18:20 |
| 7/6/2018 16:21 |
| 7/6/2018 1:11 |
| 7/6/2018 0:20 |
| 7/5/2018 15:02 |
| 7/5/2018 13:52 |
| 7/6/2018 7:23 |
| 7/5/2018 13:43 |
| 7/5/2018 14:28 |
| 7/5/2018 14:09 |
| 7/5/2018 18:19 |
| 7/5/2018 17:07 |
| 7/6/2018 4:02 |
| 7/6/2018 7:30 |
| 7/5/2018 14:59 |
| 7/5/2018 14:32 |
| 7/6/2018 23:16 |
| 7/7/2018 14:51 |
| 7/6/2018 7:58 |
| 7/5/2018 16:15 |
| 7/5/2018 16:28 |
| 7/5/2018 14:43 |
| 7/5/2018 17:32 |
| 7/5/2018 17:35 |
| 7/5/2018 16:47 |
| 7/5/2018 16:46 |
| 7/5/2018 23:20 |
| 7/5/2018 14:35 |
| 7/5/2018 16:12 |
| 7/5/2018 15:26 |
| 7/5/2018 21:31 |
| 7/7/2018 10:25 |
| 7/5/2018 15:02 |
| 7/5/2018 19:30 |
| 7/5/2018 19:24 |
| 7/5/2018 21:28 |
| 7/5/2018 15:03 |
| 7/5/2018 18:27 |
| 7/5/2018 15:23 |
| 7/5/2018 15:43 |

| RESTORED DATE TIME |
|---|
| 7/6/2018 8:58 |
| 7/5/2018 15:08 |
| 7/5/2018 16:07 |
| 7/5/2018 16:11 |
| 7/6/2018 0:21 |
| 7/5/2018 17:26 |
| 7/5/2018 15:46 |
| 7/5/2018 18:55 |
| 7/5/2018 15:23 |
| 7/5/2018 15:23 |
| 7/5/2018 16:57 |
| 7/5/2018 15:19 |
| 7/5/2018 23:14 |
| 7/5/2018 18:24 |
| 7/5/2018 17:05 |
| 7/5/2018 16:12 |
| 7/5/2018 18:36 |
| 7/6/2018 9:04 |
| 7/5/2018 16:49 |
| 7/5/2018 15:37 |
| 7/5/2018 20:42 |
| 7/5/2018 15:51 |
| 7/5/2018 20:30 |
| 7/5/2018 18:15 |
| 7/5/2018 21:33 |
| 7/5/2018 16:15 |
| 7/5/2018 16:53 |
| 7/5/2018 19:08 |
| 7/5/2018 18:07 |
| 7/5/2018 17:10 |
| 7/6/2018 18:16 |
| 7/5/2018 18:07 |
| 7/6/2018 0:46 |
| 7/5/2018 16:30 |
| 7/5/2018 16:21 |
| 7/5/2018 21:05 |
| 7/5/2018 16:31 |
| 7/5/2018 21:15 |
| 7/5/2018 19:54 |
| 7/5/2018 16:30 |
| 7/5/2018 16:30 |
| 7/5/2018 21:13 |
| 7/5/2018 16:31 |
| 7/5/2018 16:29 |
| 7/5/2018 16:30 |
| 7/5/2018 16:29 |
| 7/5/2018 16:30 |
| 7/5/2018 16:31 |
| 7/5/2018 16:36 |
| 7/5/2018 16:36 |
| 7/5/2018 21:14 |
| 7/5/2018 16:37 |
| 7/5/2018 16:40 |

| RESTORED DATE TIME |
|---|
| 7/5/2018 17:14 |
| 7/5/2018 16:43 |
| 7/5/2018 16:57 |
| 7/5/2018 16:47 |
| 7/7/2018 7:10 |
| 7/5/2018 19:53 |
| 7/5/2018 17:01 |
| 7/5/2018 17:13 |
| 7/5/2018 17:22 |
| 7/5/2018 21:39 |
| 7/5/2018 20:14 |
| 7/5/2018 19:01 |
| 7/5/2018 17:30 |
| 7/5/2018 17:17 |
| 7/5/2018 18:44 |
| 7/7/2018 23:22 |
| 7/5/2018 17:33 |
| 7/5/2018 18:21 |
| 7/5/2018 21:08 |
| 7/5/2018 17:55 |
| 7/5/2018 19:32 |
| 7/5/2018 19:00 |
| 7/5/2018 19:04 |
| 7/5/2018 21:37 |
| 7/5/2018 19:11 |
| 7/5/2018 23:55 |
| 7/5/2018 18:08 |
| 7/5/2018 23:07 |
| 7/6/2018 2:10 |
| 7/5/2018 18:32 |
| 7/5/2018 20:56 |
| 7/5/2018 21:51 |
| 7/5/2018 21:21 |
| 7/5/2018 19:39 |
| 7/5/2018 18:17 |
| 7/6/2018 14:28 |
| 7/5/2018 19:14 |
| 7/5/2018 20:44 |
| 7/6/2018 7:19 |
| 7/5/2018 18:37 |
| 7/5/2018 18:48 |
| 7/5/2018 21:05 |
| 7/5/2018 18:51 |
| 7/5/2018 18:51 |
| 7/5/2018 20:56 |
| 7/5/2018 20:20 |
| 7/5/2018 19:07 |
| 7/5/2018 19:08 |
| 7/5/2018 19:16 |
| 7/5/2018 21:51 |
| 7/5/2018 21:04 |
| 7/6/2018 2:34 |
| 7/6/2018 6:10 |

| RESTORED DATE TIME |
|---|
| 7/5/2018 21:07 |
| 7/5/2018 19:37 |
| 7/5/2018 20:39 |
| 7/5/2018 21:17 |
| 7/6/2018 1:58 |
| 7/5/2018 23:00 |
| 7/5/2018 22:51 |
| 7/5/2018 20:02 |
| 7/5/2018 21:04 |
| 7/5/2018 19:44 |
| 7/5/2018 20:41 |
| 7/5/2018 20:38 |
| 7/5/2018 23:00 |
| 7/5/2018 19:43 |
| 7/5/2018 20:29 |
| 7/5/2018 19:47 |
| 7/5/2018 19:47 |
| 7/5/2018 20:00 |
| 7/5/2018 21:33 |
| 7/5/2018 21:25 |
| 7/5/2018 20:37 |
| 7/6/2018 0:18 |
| 7/5/2018 23:15 |
| 7/5/2018 22:56 |
| 7/5/2018 20:49 |
| 7/6/2018 0:29 |
| 7/5/2018 20:52 |
| 7/5/2018 21:02 |
| 7/6/2018 1:00 |
| 7/5/2018 21:06 |
| 7/6/2018 0:04 |
| 7/5/2018 21:27 |
| 7/6/2018 11:28 |
| 7/6/2018 0:14 |
| 7/6/2018 7:37 |
| 7/5/2018 22:25 |
| 7/5/2018 22:03 |
| 7/5/2018 21:42 |
| 7/5/2018 21:50 |
| 7/5/2018 21:47 |
| 7/5/2018 22:17 |
| 7/5/2018 22:51 |
| 7/6/2018 1:15 |
| 7/5/2018 22:12 |
| 7/5/2018 22:49 |
| 7/5/2018 22:16 |
| 7/5/2018 22:16 |
| 7/5/2018 22:16 |
| 7/5/2018 22:27 |
| 7/5/2018 22:19 |
| 7/6/2018 7:51 |
| 7/5/2018 23:07 |
| 7/6/2018 0:24 |

| RESTORED DATE TIME |
|---|
| 7/5/2018 22:40 |
| 7/5/2018 23:47 |
| 7/6/2018 0:41 |
| 7/6/2018 0:15 |
| 7/5/2018 23:48 |
| 7/6/2018 5:39 |
| 7/6/2018 1:15 |
| 7/6/2018 6:15 |
| 7/6/2018 10:25 |

**June 29th – July 6th, 2018**
**Heat Wave**

**Executive Summary**

CL&P dba Eversource Energy ("The Company") had been monitoring the pending forecast of a prolonged heat wave impacting the Northeast leading up to the July 4th Holiday. The Company implemented our Emergency Response Plan ("ERP") proactively to respond to the event. Preparations conference calls were held to ensure the Transmission and Distribution Systems were back to normal conditions prior to the event and that adequate staffing was available to support the restoration.

Over the eight days of 90+ Degree temperatures the Company experienced over 31,000 customer outages. The Company experienced damage to 178 transformers and two Regulators as well as replaced four capacitors.

**June 29th – July 6th, 2018 Heat Wave**
**Page 2**

Pre-Event Preparation

During the Company's morning Operations Calls leading up to June 29th a focus was put on returning all critical Transmission and Distribution Assets to their normal configuration. A review of line and underground resources was done and additional personnel were put on-call. A schedule was developed for Engineering resources to support the System Operations Center ("SOC"). Material Logistics reviewed material availability as well as moved additional transformers to the Area Work Centers as part of their preparations for the Summer High Load Season. Resource Acquisition reached out to local contractors to determine their availability during the weather event.

Line Resources

**The following is a chart indicating the estimated personnel committed to the restoration effort:**

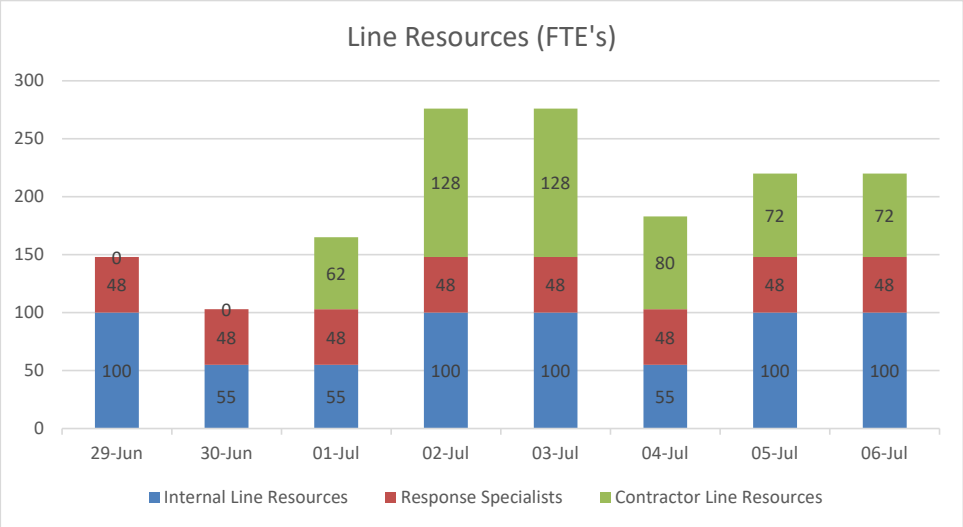

## Customer Outages

Number of Eversource Customers Affected and Restored: 31,010
Total Number of Trouble Spots: 749
Total Number of Non-Outage Tickets: 1,335

Breakdown of Outages by Location Type

| Circuit Breaker | Fuses | Reclosers | Switches | Transformers | Other | Grand Total |
|---|---|---|---|---|---|---|
| 20 | 249 | 24 | 5 | 409 | 42 | 749 |

Equipment Damage

| Transformers | Regulators | Capacitors | Poles |
|---|---|---|---|
| 178 | 2 | 4 | 18 |

## Acknowledgments

The Company would like to formally acknowledge the sincere and dedicated efforts of the line workers, electricians, and support personnel who worked in the adverse conditions while restoring service to our customers.

CL&P dba Eversource Energy
Docket 24-03-30
Set EOE-04
Date Issued November 20, 2024
Q- EOE-213
Page 1 of 1

Date Filed: January 10, 2025

**Witness: Desautels, Dean C, Dipaola-Tromba, John P, Hayhurst, Michael F, Colorio, Christopher E, Sullivan, Stephen T**
**Request from: Public Utilities Regulatory Authority**

**Question:**

(POST EVENT REPORTS) Refer to Response to EOE-057. The Company was requested to provide both a listing of and copies of all post-event reports as filed within Docket No. 86-11-18 by the Company for every event from 2018 through 2021. It appears that several of the Storm Work Orders included within the Exhibit CLP-1 were not listed within the Company's Response (Att. 1). Please confirm that any omitted storms (i.e., MS21A; MS21G; MS21L; etc) did not file a post-event report.

**Response:**

There are three storms, MS18H, MS21M, and MN21P, for which no 14-day report was required because the weather event did not materialize and the Company did not implement the ERP for restoration purposes in any of those events. Accordingly, no 14-day report was required.

Order No. 6 of PURA's May 12, 1987, Final Decision in Docket No. 86-11-18 directs that:

> Commencing from the date of the Decision, May 12, 1987, each of the Companies shall file a Report, including time series details of service restoration, to the Public Utilities Regulatory Authority within 14 days of complete restoral of customer service *following the implementation at any level of its respective Emergency Plan.*

(emphasis added).

With respect to the listed events, MS21G is one of three work orders pertaining to Storm Elsa, which occurred on July 9, 2021, and did not have an independent reporting requirement.

For MS21A and MS21L, the Company has not located the 14-day post-event reports for those storms. However, all of the data and information that would have been reported in those 14-day post-event compliance reports was provided in the Company's pre-filed testimony in this docket at Exhibits ES-IMT-4-16 and ES-IMT-4-22, respectively.

Date Filed: May 09, 2025

**Witness: Desautels, Dean C, Dipaola-Tromba, John P, Hayhurst, Michael F, Colorio, Christopher E, Sullivan, Stephen T**
**Request from: Public Utilities Regulatory Authority**

**Question:**

(MS21M STORM DETAILS) Refer to Exhibit ES-IMT-4-23 (Event 23);
Responses to EOE-025, including Att.1 and EOE-057, including Att.1; and Responses to RSR-055 and RSR-056. Respond to the following:

a. Explain why the Company is treating MS21M as a single event when the NOAA report (included within Exhibit ES-IMT-4-23, p.14) references several events and the Companys outage data (Id., p.1) reflects two different peaks for outages on different days.
b. Confirm that the Company did not file a Notice of Pre-Staging Resources for MS21M as requested by EOE-025. If confirmed, explain why.
c. Confirm that the Company did not prepare and file a post-event report within Docket No. 86-11-18 as requested by EOE-057. If confirmed, explain why.
d. Confirm that the Company did not utilize the liaison organization for communications with state and local officials as requested by RSR-055 and RSR-056. If confirmed, explain why.

**Response:**

a. MS21M was a single weather event. It is important to consider that weather forecasts will evolve and change as the event nears the Company's service territory – and even once the weather system has landed in the Company's service territory. Multiple phases of a weather pattern are to be expected, whether appearing as back-to-back active weather impacts, intermittent weather impacts, or sequential weather impacts across the various regions of the Company's service territory. A single, broad storm event is apparent when the phases of the weather event demonstrate the following:

   - The phases originate from the same large-scale atmospheric disturbance (e.g., frontal systems or nor'easter/tropical remnants)
   - The phases produce compounding impacts within the same general time window.
   - The phases require continuous or escalating deployment of resources under one extended incident response.

- The phases are evaluated as part of a unified restoration strategy under the Incident Command System (ICS).

The Event Level Matrix provides the Incident Commander with the flexibility (and obligation) to continually assess and adjust the event-level classification based on updated forecasts, observed impacts, geographic spread and restoration progress. This holistic approach ensures that the Company is always prepared to restore power in a safe and expeditious manner where the weather system comprising the storm occur as a tight, singular impact or takes the form of phases and waves across the state of Connecticut.

This practice fully aligns with national emergency management standards, such as FEMA's National Incident Management System ("NIMS"), which allows for complex, evolving incidents to be managed under a single command structure when operationally justified.

b. A Notice of Pre-Staging was not filed for MS21M because the Company did not assess the event to require that expenditure of costs. According to Docket No. 14-05-06, a Notice of Pre-Stating is an administrative notification when the Company deems it necessary and warranted to pre-stage external crews in anticipation of a major weather event. Operations actively monitored the weather forecast and based on the forecast and outage predictions, the conditions upon the onset of the weather system did not indicate the need for pre-staged (external) resources.

c. A post-event report was not prepared or filed for MS21M because a post-event report, according to Docket No. 86-11-18, is required *after complete restoration of customer* outages, following the implementation of the Emergency Response Plan ("ERP"), at any level. The ERP was not implemented for this event, nor is it required to be to constitute a "catastrophic storm event." Electric Operations was able to maintain command and control without the need to activate the Incident Management Team ("IMT"), which is the focal point of the ERP.

d. The Liaison Officer is a Command Staff role in the IMT. Command Staff roles are not activated outside of the IMT. Thus, if the ERP is not activated, then elements of the ERP, such as the IMP and Community Liaisons are also not activated. However, this does not mean that there are no community liaison activities ongoing for the weather system. The Community Relations Organization that fills the Liaison Officer role in the IMT provides any necessary support to municipalities as part of their everyday role, escalating issues directly to Electric Operations, as necessary.

Date Filed: May 09, 2025

**Witness: Desautels, Dean C, Dipaola-Tromba, John P, Hayhurst, Michael F, Colorio, Christopher E, Sullivan, Stephen T**
**Request from: Public Utilities Regulatory Authority**

**Question:**

(POST EVENT REPORTS) Refer to the Companys Pre-Filed Testimony filed on Dec. 31, 2024 and Response to EOE-057. For each supplemental storm included within the Companys Dec. 31, 2024 Supplemental filing (including events CLP-34 through CLP-44), provide both a listing of and copies of all post- event reports as filed within Docket No. 86-11-18 by the Company. If a post event report was not filed, explain why.

**Response:**

Please see Table 1 below and refer to Q-EOE-390, Attachment 1, for all the post-event reports filed within Docket No. 86-11-18 for the storms included in the December 31, 2024 supplemental filing.

| Exhibit Name | Storm Event | Storm Work Order | Reference Q-EOE-390, Attachment 1 At Page |
|---|---|---|---|
| Exhibit CLP-35 | Wind January 29, 2022 | MS22B011 | 1 |
| Exhibit CLP-39 | Tropical Storm November 11, 2022 | MS22H011 | 2 |
| Exhibit CLP-40 | Wind November 30, 2022 | MS22J011 | 3 |
| Exhibit CLP-41 | Wind/Rain/December 22, 2022 | MS22K011 | 4 |
| Exhibit CLP-42 | Winter Storm January 25, 2023 | MS23B011 | 8 |

There are six storms, MS22A011, MS22C011, MS22E011, MS22G011, MS22D011, and MS22F011, within the Company's December 31, 2024 Supplemental filing for which no 14-day report was required because the weather event did not materialize as expected and the Company did not implement the ERP for restoration purposes in any of those events.

Order No. 6 of PURA's May 12, 1987, Final Decision in Docket No. 86-11-18 directs that:

> Commencing from the date of the Decision, May 12, 1987, each of the Companies shall file a Report, including time series details of service restoration, to the Public Utilities Regulatory Authority within 14 days of complete restoral of customer service following *the **implementation** at any level of its respective Emergency Plan*. (emphasis added).

The Company did not implement the ERP following activation and therefore did not file a 14-day report for these six storms. Within 24 hours of activating the ERP for these storms, the Company was deactivating the ERP and demobilizing crews as the weather did not impact the region as forecasted.

CL&P dba Eversource Energy
Docket 24-03-30
Set EOE-11
Date Issued August 12, 2025
Q- EOE-0540
Page 1 of 1

Date Filed: September 02, 2025

**Witness: Desautels, Dean C, Dipaola-Tromba, John P, Hayhurst, Michael F, Colorio, Christopher E, Sullivan, Stephen T**
**Request from: Public Utilities Regulatory Authority**

**Question:**

(POST EVENT REPORTS) Refer to the Company's Pre-Filed Testimony filed on July 10, 2025, and Responses to EOE-057 and EOE-390. For each supplemental storm included within the Company's July 10, 2025, Supplemental filing (including events CLP-45 through CLP-54), provide both a listing of and copies of all post- event reports as filed within Docket No. 86-11-18 by the Company. If a post event report was not filed, explain why.

**Response:**

Please refer to Table 1, below for all the post-event reports filed in Docket No. 86-11-18 for the storms included in the July 10, 2025, supplemental filing. Please note that this information was also provided with the July 10, 2025 Supplemental filing in Exhibit ES-IMT-4 Supplemental 2-Event Documentation within each event's Exhibit ES-IMT-4.

| Exhibit ES-IMT-4 Supplemental 2-Event Documentation | Storm Event | Storm Work Order | Reference Exhibit ES-IMT-4- |
|---|---|---|---|
| (Event 46-MS23D) | Snow/Wind February 28, 2023 | MS23D011 | 46, Page 95 of 95 |
| (Event 47-MS23E) | Wintery Mix March 2, 2023 | MS23E011 | 47, Page 108 of 108 |
| (Event 48-MS23F) | Nor'easter March 13, 2023 | MS23F011 | 48, Page 119 of 119 |
| (Event 51-MS23G) | Hurricane Lee September 15, 2023 | MS23G011 | 51, Page 162 of 162 |
| (Event 52-MS23H) | Wind/Rain December 10, 2023 | MS23H011 | 52, Page 63 of 63 |
| (Event 53-MS23J) | Wind/Rain December 17, 2023 | MS23J011 | 53, Page 208 of 211 |

There are four storms, MN23B011, MS23C011, MN23T011 and MN23AB11, within the Company's July 10, 2025, supplemental filing for which no 14-day report was required because the Company did not implement the ERP for restoration purposes.